

NOTICE!!

These documents have been scanned!

Do not place un-scanned documents beneath this notice!

Do not remove this notice from this file!

GPO Jacket No. 560-102
Print Order 61540
Rise Business Services, LLC
Job=AZ15 5/13/2019



Box Number= AZ15045



Claim Begin-End: AMC416924-AMC417112

1 Initial Receipt



AZ15045-4

AMC416896-AMC417639

United States Department of the Interior
Bureau of Land Management
 LANDS/RECREATION & PLANNING
 ONE N CENTRAL AVE
 PHOENIX, AZ 85004 -2203
 Phone: 602-417-9200

Receipt

No: 2629028

Transaction #: 2709499	ENTERED INTO COMPUTER
Date of Transaction: 08/13/2012	
CUSTOMER:	
SEP 20 2012 <i>PS</i>	
BRONCO CREEK EXPLORATION INC. 1815 E WINSETT ST TUCSON, AZ 85719-6547 US	

LINE #	QTY	DESCRIPTION	REMARKS	UNIT PRICE	TOTAL
		LOCATABLE MINERALS / MINING CLAIMS- NEW, UNADJUD, ONE OR MORE AUTH NOS / NEW MINING CLAIM LOCATION FEE \$34 CASES: AMC416924/\$34.00, AMC416925/\$34.00, AMC416926/\$34.00, AMC416927/\$34.00, AMC416928/ \$34.00, AMC416929/\$34.00, AMC416930/\$34.00, AMC416931/\$34.00, AMC416932/\$34.00, AMC416933/ \$34.00, AMC416934/\$34.00, AMC416935/\$34.00, AMC416936/\$34.00, AMC416937/\$34.00, AMC416938/ \$34.00, AMC416939/\$34.00, AMC416940/\$34.00, AMC416941/\$34.00, AMC416942/\$34.00, AMC416943/ \$34.00, AMC416944/\$34.00, AMC416945/\$34.00, AMC416946/\$34.00, AMC416947/\$34.00, AMC416948/ \$34.00, AMC416949/\$34.00, AMC416950/\$34.00, AMC416951/\$34.00, AMC416952/\$34.00, AMC416953/ \$34.00, AMC416954/\$34.00, AMC416955/\$34.00, AMC416956/\$34.00, AMC416957/\$34.00, AMC416958/ \$34.00, AMC416959/\$34.00, AMC416960/\$34.00, AMC416961/\$34.00, AMC416962/\$34.00, AMC416963/ \$34.00, AMC416964/\$34.00, AMC416965/\$34.00, AMC416966/\$34.00, AMC416967/\$34.00, AMC416968/ \$34.00, AMC416969/\$34.00, AMC416970/\$34.00, AMC416971/\$34.00, AMC416972/\$34.00, AMC416973/ \$34.00, AMC416974/\$34.00, AMC416975/\$34.00, AMC416976/\$34.00, AMC416977/\$34.00, AMC416978/ \$34.00, AMC416979/\$34.00, AMC416980/\$34.00, AMC416981/\$34.00, AMC416982/\$34.00, AMC416983/ \$34.00, AMC416984/\$34.00, AMC416985/\$34.00, AMC416986/\$34.00, AMC416987/\$34.00, AMC416988/ \$34.00, AMC416989/\$34.00, AMC416990/\$34.00, AMC416991/\$34.00, AMC416992/\$34.00, AMC416993/ \$34.00, AMC416994/\$34.00, AMC416995/\$34.00, AMC416996/\$34.00, AMC416997/\$34.00, AMC416998/			

1	189.00	<p>\$34.00, AMC416999/\$34.00, AMC417000/\$34.00, AMC417001/\$34.00, AMC417002/\$34.00, AMC417003/\$34.00, AMC417004/\$34.00, AMC417005/\$34.00, AMC417006/\$34.00, AMC417007/\$34.00, AMC417008/\$34.00, AMC417009/\$34.00, AMC417010/\$34.00, AMC417011/\$34.00, AMC417012/\$34.00, AMC417013/\$34.00, AMC417014/\$34.00, AMC417015/\$34.00, AMC417016/\$34.00, AMC417017/\$34.00, AMC417018/\$34.00, AMC417019/\$34.00, AMC417020/\$34.00, AMC417021/\$34.00, AMC417022/\$34.00, AMC417023/\$34.00, AMC417024/\$34.00, AMC417025/\$34.00, AMC417026/\$34.00, AMC417027/\$34.00, AMC417028/\$34.00, AMC417029/\$34.00, AMC417030/\$34.00, AMC417031/\$34.00, AMC417032/\$34.00, AMC417033/\$34.00, AMC417034/\$34.00, AMC417035/\$34.00, AMC417036/\$34.00, AMC417037/\$34.00, AMC417038/\$34.00, AMC417039/\$34.00, AMC417040/\$34.00, AMC417041/\$34.00, AMC417042/\$34.00, AMC417043/\$34.00, AMC417044/\$34.00, AMC417045/\$34.00, AMC417046/\$34.00, AMC417047/\$34.00, AMC417048/\$34.00, AMC417049/\$34.00, AMC417050/\$34.00, AMC417051/\$34.00, AMC417052/\$34.00, AMC417053/\$34.00, AMC417054/\$34.00, AMC417055/\$34.00, AMC417056/\$34.00, AMC417057/\$34.00, AMC417058/\$34.00, AMC417059/\$34.00, AMC417060/\$34.00, AMC417061/\$34.00, AMC417062/\$34.00, AMC417063/\$34.00, AMC417064/\$34.00, AMC417065/\$34.00, AMC417066/\$34.00, AMC417067/\$34.00, AMC417068/\$34.00, AMC417069/\$34.00, AMC417070/\$34.00, AMC417071/\$34.00, AMC417072/\$34.00, AMC417073/\$34.00, AMC417074/\$34.00, AMC417075/\$34.00, AMC417076/\$34.00, AMC417077/\$34.00, AMC417078/\$34.00, AMC417079/\$34.00, AMC417080/\$34.00, AMC417081/\$34.00, AMC417082/\$34.00, AMC417083/\$34.00, AMC417084/\$34.00, AMC417085/\$34.00, AMC417086/\$34.00, AMC417087/\$34.00, AMC417088/\$34.00, AMC417089/\$34.00, AMC417090/\$34.00, AMC417091/\$34.00, AMC417092/\$34.00, AMC417093/\$34.00, AMC417094/\$34.00, AMC417095/\$34.00, AMC417096/\$34.00, AMC417097/\$34.00, AMC417098/\$34.00, AMC417099/\$34.00, AMC417100/\$34.00, AMC417101/\$34.00, AMC417102/\$34.00, AMC417103/\$34.00, AMC417104/\$34.00, AMC417105/\$34.00, AMC417106/\$34.00, AMC417107/\$34.00, AMC417108/\$34.00, AMC417109/\$34.00, AMC417110/\$34.00, AMC417111/\$34.00, AMC417112/\$34.00</p>		- n/a -	6426.00
		<p>LOCATABLE MINERALS / MINING CLAIMS-NEW, UNADJUD, ONE OR MORE AUTH NOS / NEW MINING CLAIM PROCESSING FEE \$15 CASES: AMC416924/\$15.00, AMC416925/\$15.00, AMC416926/\$15.00, AMC416927/\$15.00, AMC416928/\$15.00, AMC416929/\$15.00, AMC416930/\$15.00,</p>			

AMC416931/\$15.00, AMC416932/\$15.00, AMC416933/
 \$15.00, AMC416934/\$15.00, AMC416935/\$15.00,
 AMC416936/\$15.00, AMC416937/\$15.00, AMC416938/
 \$15.00, AMC416939/\$15.00, AMC416940/\$15.00,
 AMC416941/\$15.00, AMC416942/\$15.00, AMC416943/
 \$15.00, AMC416944/\$15.00, AMC416945/\$15.00,
 AMC416946/\$15.00, AMC416947/\$15.00, AMC416948/
 \$15.00, AMC416949/\$15.00, AMC416950/\$15.00,
 AMC416951/\$15.00, AMC416952/\$15.00, AMC416953/
 \$15.00, AMC416954/\$15.00, AMC416955/\$15.00,
 AMC416956/\$15.00, AMC416957/\$15.00, AMC416958/
 \$15.00, AMC416959/\$15.00, AMC416960/\$15.00,
 AMC416961/\$15.00, AMC416962/\$15.00, AMC416963/
 \$15.00, AMC416964/\$15.00, AMC416965/\$15.00,
 AMC416966/\$15.00, AMC416967/\$15.00, AMC416968/
 \$15.00, AMC416969/\$15.00, AMC416970/\$15.00,
 AMC416971/\$15.00, AMC416972/\$15.00, AMC416973/
 \$15.00, AMC416974/\$15.00, AMC416975/\$15.00,
 AMC416976/\$15.00, AMC416977/\$15.00, AMC416978/
 \$15.00, AMC416979/\$15.00, AMC416980/\$15.00,
 AMC416981/\$15.00, AMC416982/\$15.00, AMC416983/
 \$15.00, AMC416984/\$15.00, AMC416985/\$15.00,
 AMC416986/\$15.00, AMC416987/\$15.00, AMC416988/
 \$15.00, AMC416989/\$15.00, AMC416990/\$15.00,
 AMC416991/\$15.00, AMC416992/\$15.00, AMC416993/
 \$15.00, AMC416994/\$15.00, AMC416995/\$15.00,
 AMC416996/\$15.00, AMC416997/\$15.00, AMC416998/
 \$15.00, AMC416999/\$15.00, AMC417000/\$15.00,
 AMC417001/\$15.00, AMC417002/\$15.00, AMC417003/
 \$15.00, AMC417004/\$15.00, AMC417005/\$15.00,
 AMC417006/\$15.00, AMC417007/\$15.00, AMC417008/
 \$15.00, AMC417009/\$15.00, AMC417010/\$15.00,
 AMC417011/\$15.00, AMC417012/\$15.00, AMC417013/
 \$15.00, AMC417014/\$15.00, AMC417015/\$15.00,
 AMC417016/\$15.00, AMC417017/\$15.00, AMC417018/
 \$15.00, AMC417019/\$15.00, AMC417020/\$15.00,
 AMC417021/\$15.00, AMC417022/\$15.00, AMC417023/
 \$15.00, AMC417024/\$15.00, AMC417025/\$15.00,
 AMC417026/\$15.00, AMC417027/\$15.00, AMC417028/
 \$15.00, AMC417029/\$15.00, AMC417030/\$15.00,
 AMC417031/\$15.00, AMC417032/\$15.00, AMC417033/
 \$15.00, AMC417034/\$15.00, AMC417035/\$15.00,
 AMC417036/\$15.00, AMC417037/\$15.00, AMC417038/
 \$15.00, AMC417039/\$15.00, AMC417040/\$15.00,
 AMC417041/\$15.00, AMC417042/\$15.00, AMC417043/
 \$15.00, AMC417044/\$15.00, AMC417045/\$15.00,
 AMC417046/\$15.00, AMC417047/\$15.00, AMC417048/
 \$15.00, AMC417049/\$15.00, AMC417050/\$15.00,
 AMC417051/\$15.00, AMC417052/\$15.00, AMC417053/
 \$15.00, AMC417054/\$15.00, AMC417055/\$15.00,
 AMC417056/\$15.00, AMC417057/\$15.00, AMC417058/
 \$15.00, AMC417059/\$15.00, AMC417060/\$15.00,

2 189.00

- n/a - 2835.00

AMC417061/\$15.00, AMC417062/\$15.00, AMC417063/
\$15.00, AMC417064/\$15.00, AMC417065/\$15.00,
AMC417066/\$15.00, AMC417067/\$15.00, AMC417068/
\$15.00, AMC417069/\$15.00, AMC417070/\$15.00,
AMC417071/\$15.00, AMC417072/\$15.00, AMC417073/
\$15.00, AMC417074/\$15.00, AMC417075/\$15.00,
AMC417076/\$15.00, AMC417077/\$15.00, AMC417078/
\$15.00, AMC417079/\$15.00, AMC417080/\$15.00,
AMC417081/\$15.00, AMC417082/\$15.00, AMC417083/
\$15.00, AMC417084/\$15.00, AMC417085/\$15.00,
AMC417086/\$15.00, AMC417087/\$15.00, AMC417088/
\$15.00, AMC417089/\$15.00, AMC417090/\$15.00,
AMC417091/\$15.00, AMC417092/\$15.00, AMC417093/
\$15.00, AMC417094/\$15.00, AMC417095/\$15.00,
AMC417096/\$15.00, AMC417097/\$15.00, AMC417098/
\$15.00, AMC417099/\$15.00, AMC417100/\$15.00,
AMC417101/\$15.00, AMC417102/\$15.00, AMC417103/
\$15.00, AMC417104/\$15.00, AMC417105/\$15.00,
AMC417106/\$15.00, AMC417107/\$15.00, AMC417108/
\$15.00, AMC417109/\$15.00, AMC417110/\$15.00,
AMC417111/\$15.00, AMC417112/\$15.00

LOCATABLE MINERALS / MINING CLAIMS-
NEW, UNADJUD, ONE OR MORE AUTH NOS / NEW
MINING CLAIM MAINT FEE \$140

CASES: AMC416924/\$140.00, AMC416925/\$140.00,
AMC416926/\$140.00, AMC416927/\$140.00,
AMC416928/\$140.00, AMC416929/\$140.00,
AMC416930/\$140.00, AMC416931/\$140.00,
AMC416932/\$140.00, AMC416933/\$140.00,
AMC416934/\$140.00, AMC416935/\$140.00,
AMC416936/\$140.00, AMC416937/\$140.00,
AMC416938/\$140.00, AMC416939/\$140.00,
AMC416940/\$140.00, AMC416941/\$140.00,
AMC416942/\$140.00, AMC416943/\$140.00,
AMC416944/\$140.00, AMC416945/\$140.00,
AMC416946/\$140.00, AMC416947/\$140.00,
AMC416948/\$140.00, AMC416949/\$140.00,
AMC416950/\$140.00, AMC416951/\$140.00,
AMC416952/\$140.00, AMC416953/\$140.00,
AMC416954/\$140.00, AMC416955/\$140.00,
AMC416956/\$140.00, AMC416957/\$140.00,
AMC416958/\$140.00, AMC416959/\$140.00,
AMC416960/\$140.00, AMC416961/\$140.00,
AMC416962/\$140.00, AMC416963/\$140.00,
AMC416964/\$140.00, AMC416965/\$140.00,
AMC416966/\$140.00, AMC416967/\$140.00,
AMC416968/\$140.00, AMC416969/\$140.00,
AMC416970/\$140.00, AMC416971/\$140.00,
AMC416972/\$140.00, AMC416973/\$140.00,
AMC416974/\$140.00, AMC416975/\$140.00,
AMC416976/\$140.00, AMC416977/\$140.00,
AMC416978/\$140.00, AMC416979/\$140.00,

AMC416980/\$140.00, AMC416981/\$140.00,
 AMC416982/\$140.00, AMC416983/\$140.00,
 AMC416984/\$140.00, AMC416985/\$140.00,
 AMC416986/\$140.00, AMC416987/\$140.00,
 AMC416988/\$140.00, AMC416989/\$140.00,
 AMC416990/\$140.00, AMC416991/\$140.00,
 AMC416992/\$140.00, AMC416993/\$140.00,
 AMC416994/\$140.00, AMC416995/\$140.00,
 AMC416996/\$140.00, AMC416997/\$140.00,
 AMC416998/\$140.00, AMC416999/\$140.00,
 AMC417000/\$140.00, AMC417001/\$140.00,
 AMC417002/\$140.00, AMC417003/\$140.00,
 AMC417004/\$140.00, AMC417005/\$140.00,
 AMC417006/\$140.00, AMC417007/\$140.00,
 AMC417008/\$140.00, AMC417009/\$140.00,
 AMC417010/\$140.00, AMC417011/\$140.00,
 AMC417012/\$140.00, AMC417013/\$140.00,
 AMC417014/\$140.00, AMC417015/\$140.00,
 AMC417016/\$140.00, AMC417017/\$140.00,
 AMC417018/\$140.00, AMC417019/\$140.00,
 AMC417020/\$140.00, AMC417021/\$140.00,
 AMC417022/\$140.00, AMC417023/\$140.00,
 AMC417024/\$140.00, AMC417025/\$140.00,
 AMC417026/\$140.00, AMC417027/\$140.00,
 AMC417028/\$140.00, AMC417029/\$140.00,
 AMC417030/\$140.00, AMC417031/\$140.00,
 AMC417032/\$140.00, AMC417033/\$140.00,
 AMC417034/\$140.00, AMC417035/\$140.00,
 AMC417036/\$140.00, AMC417037/\$140.00,
 AMC417038/\$140.00, AMC417039/\$140.00,
 AMC417040/\$140.00, AMC417041/\$140.00,
 AMC417042/\$140.00, AMC417043/\$140.00,
 AMC417044/\$140.00, AMC417045/\$140.00,
 AMC417046/\$140.00, AMC417047/\$140.00,
 AMC417048/\$140.00, AMC417049/\$140.00,
 AMC417050/\$140.00, AMC417051/\$140.00,
 AMC417052/\$140.00, AMC417053/\$140.00,
 AMC417054/\$140.00, AMC417055/\$140.00,
 AMC417056/\$140.00, AMC417057/\$140.00,
 AMC417058/\$140.00, AMC417059/\$140.00,
 AMC417060/\$140.00, AMC417061/\$140.00,
 AMC417062/\$140.00, AMC417063/\$140.00,
 AMC417064/\$140.00, AMC417065/\$140.00,
 AMC417066/\$140.00, AMC417067/\$140.00,
 AMC417068/\$140.00, AMC417069/\$140.00,
 AMC417070/\$140.00, AMC417071/\$140.00,
 AMC417072/\$140.00, AMC417073/\$140.00,
 AMC417074/\$140.00, AMC417075/\$140.00,
 AMC417076/\$140.00, AMC417077/\$140.00,
 AMC417078/\$140.00, AMC417079/\$140.00,
 AMC417080/\$140.00, AMC417081/\$140.00,
 AMC417082/\$140.00, AMC417083/\$140.00,

3 189.00

- n/a - 26460.00

		AMC417084/\$140.00, AMC417085/\$140.00, AMC417086/\$140.00, AMC417087/\$140.00, AMC417088/\$140.00, AMC417089/\$140.00, AMC417090/\$140.00, AMC417091/\$140.00, AMC417092/\$140.00, AMC417093/\$140.00, AMC417094/\$140.00, AMC417095/\$140.00, AMC417096/\$140.00, AMC417097/\$140.00, AMC417098/\$140.00, AMC417099/\$140.00, AMC417100/\$140.00, AMC417101/\$140.00, AMC417102/\$140.00, AMC417103/\$140.00, AMC417104/\$140.00, AMC417105/\$140.00, AMC417106/\$140.00, AMC417107/\$140.00, AMC417108/\$140.00, AMC417109/\$140.00, AMC417110/\$140.00, AMC417111/\$140.00, AMC417112/\$140.00			
4	1.00	LOCATABLE MINERALS / MINING CLAIMS-NOT NEW-UNADJUD,ONE AUTH NO. ONLY / MINING CLAIM MONEY RECEIVED CASES: AMC416924/\$26460.00	MAINT FEE PYMNT (189) 2013	- n/a -	26460.00
5	1.00	LOCATABLE MINERALS / MINING CLAIMS-NOT NEW-UNADJUD,ONE AUTH NO. ONLY / MINING CLAIM MONEY RECEIVED CASES: AMC416986/\$130.00	AMENDMENTS (13)	- n/a -	130.00
TOTAL:					\$62,311.00

PAYMENT INFORMATION				
1	AMOUNT:	62311.00	POSTMARKED:	08/09/2012
	TYPE:	CHECK	RECEIVED:	08/13/2012
	CHECK NO:	2724		
	NAME:	BRONCO CREEK EXPLORATION 1815 E WINSETT ST TUCSON AZ 85719-6547 US		

REMARKS

This receipt was generated by the automated BLM Collections and Billing System and is a paper representation of a portion of the official electronic record contained therein.

NOTICE!!

These documents have been scanned!

Do not place un-scanned documents beneath this notice!

Do not remove this notice from this file!

GPO Jacket No. 560-102
Print Order 61540
Rise Business Services, LLC
Job=AZ15 5/13/2019



Box Number= AZ15045



Claim Begin-End: AMC416924-AMC417112

2 Correspondence



AZ15045-4

AMC416896-AMC417639

**NO
DOCUMENTS
FOUND**

NO DOCUMENTS FOUND
NO DOCUMENTS FOUND

NOTICE!!

These documents have been scanned!

Do not place un-scanned documents beneath this notice!

Do not remove this notice from this file!

GPO Jacket No. 560-102
Print Order 61540
Rise Business Services, LLC
Job=AZ15 5/13/2019



Box Number= AZ15045



Claim Begin-End: AMC416924-AMC417112

3 Transfers



AZ15045-4

AMC416896-AMC417639

**NO
DOCUMENTS
FOUND**

NO DOCUMENTS FOUND
NO DOCUMENTS FOUND

NOTICE!!

These documents have been scanned!

Do not place un-scanned documents beneath this notice!

Do not remove this notice from this file!

GPO Jacket No. 560-102
Print Order 61540
Rise Business Services, LLC
Job=AZ15 5/13/2019



Box Number= AZ15045



Claim Begin-End: AMC416924-AMC417112

4 Miscellaneous



AZ15045-4

AMC416896-AMC417639

AMC 435191 428408
428570 416924

United States Department of the Interior
Bureau of Land Management
DIV OF LANDS, MINRLS & ENERGY
ONE N CENTRAL AVE
PHOENIX, AZ 85004 -4427
Phone: 602-417-9200

Receipt	
No:	4734227

Transaction #: 4860128
Date of Transaction: 05/11/2020
CUSTOMER:
BRONCO CREEK EXPLORATION INC. 1815 E WINSETT ST TUCSON, AZ 85719-6547 US

LINE #	QTY	DESCRIPTION	REMARKS	UNIT PRICE	TOTAL
1	1.00	LOCATABLE MINERALS / MINING CLAIMS- NOT NEW-UNADJUD, ONE AUTH NO. ONLY / MINING CLAIM MONEY RECEIVED CASES: AMC435240/\$240.00	AMEND	- n/a -	240.00
TOTAL:					\$240.00

PAYMENT INFORMATION			
1	AMOUNT:	150.00	POSTMARKED: N/A
	TYPE:	CHECK	RECEIVED: 05/11/2020
	CHECK NO:	3955	
	NAME:	BRONCO CREEK EXPLORATION INC. 1815 E WINSETT ST TUCSON AZ 85719-6547 US	
2	AMOUNT:	90.00	POSTMARKED: N/A
	TYPE:	CHECK	RECEIVED: 05/11/2020
	CHECK NO:	3956	
	NAME:	BRONCO CREEK EXPLORATION INC. 1815 E WINSETT ST TUCSON AZ 85719-6547 US	

REMARKS
<i>envelope w/ mining claims - tmc</i>

This receipt was generated by the automated BLM Collections and Billing System and is a paper representation of a portion of the official electronic record contained therein.

635 ENTERED 6/3/2020 - Rm



Bronco Creek Exploration Inc.
1815 East Winsett Street
Tucson, Arizona 85719-6547

Tel: (520) 624-4153
Fax: (520) 624-4192
www.broncocreek.com

May 7, 2020

Bureau of Land Management
One North Central Avenue, Suite 800
Phoenix, AZ 85004-4427
(602) 417-9200

To Whom It May Concern:

Please find the following documents enclosed on behalf of the claimant Bronco Creek Exploration, Inc., whose address is 1815 E Winsett St., Tucson, AZ 85719:

Federal unpatented lode mining claim filing documents and payment:

- 10 Amended Location Notices for recordation (MFF 50 - MFF52, MFF59 – MFF61, MF191 – MF193, MF200) located in T 2S, R 12E, in Pinal County, Arizona.
- Check # 3155 totaling \$150.00 to cover the amended claim filing fees of \$15 per claim for the unpatented lode mining claim.


If there are any questions or problems, please contact me at (520) 624-4153.

Regards,

Chris Creel
Land Manager
Bronco Creek Exploration, Inc.

RECEIVED
BLM AZ STATE OFFICE
2020 MAY 11 A 8:27
PHOENIX, ARIZONA

473 4227



Bronco Creek Exploration Inc.
1815 East Winsett Street
Tucson, Arizona 85719-6547

Tel: (520) 624-4153
Fax: (520) 624-4192
www.broncocreek.com

May 7, 2020

Bureau of Land Management
One North Central Avenue, Suite 800
Phoenix, AZ 85004-4427
(602) 417-9200

To Whom It May Concern:

Please find the following documents enclosed on behalf of the claimant Bronco Creek Exploration, Inc., whose address is 1815 E Winsett St., Tucson, AZ 85719:

Federal unpatented lode mining claim filing documents and payment:

- 6 Amended Location Notices for the recordation (CK 151, CK 152, CK 182A, CK 185 - CK187) located in T 1S, R 12E, in Pinal County, Arizona.
- Check # 3956 totaling \$90.00 to cover the amended claim filing fees of \$15 per claim for the unpatented lode mining claim.

If there are any questions or problems, please contact me at (520) 624-4153.

Regards,

A handwritten signature in black ink, appearing to read "CC", written over a light blue horizontal line.

Chris Creel
Land Manager
Bronco Creek Exploration, Inc.

RECEIVED
BUREAU OF LAND MANAGEMENT
PHOENIX, ARIZONA
2020 MAY 11 A 8:25

NOTICE!!

These documents have been scanned!

Do not place un-scanned documents beneath this notice!

Do not remove this notice from this file!

GPO Jacket No. 560-102
Print Order 61540
Rise Business Services, LLC
Job=AZ15 5/13/2019



Box Number= AZ15045



Claim Begin-End: AMC416924-AMC417112

5 Annual Filings



AZ15045-4

AMC416896-AMC417639

Lead Numbers

401706

412740

425528

428408

428570

428572

429002

402770

409194

409984

430131

430583

435191

435573

414593

417985

418586

416924

428770

308091

374566

383591

391101

397169

Total 24

into

Salt Lake City, UT 84104
T: 801-204-3402 or 928/978-1372
E: donna.fischer@ricb.com

CERTIFIED MAIL, RETURN RECEIPT REQUESTED
7014 2120 0000 2747 4999

July 16, 2018

Arizona State Office
Bureau of Land Management
One North Central Ave., Suite 800
Phoenix, AZ 85004-4427

RE: Arizona Affidavits of Payment of Claim Maintenance Fees and Notice of Intent to Hold 2018 - 2019 (3)

- Copper King Project - CK 1 et al (Bronco), for a total of 189 claims
- Superior West Project - New Bonanza 157 et al (Bronco), for a total of 767 claims
- Buckhorn Creek Project - BHC 1A et al (Bronco), for a total of 169 claims

Gentlemen:

Enclosed for your further handling please find Kennecott Exploration Company's 3 Affidavits as above referenced, and checks which represents the payments for the 2018 - 2019 Claim Maintenance Fees for the above referenced claims owned by Bronco Creek Exploration (Bronco), in which Kennecott Exploration has interest by virtue of its Agreements with Bronco.

- Copper King - Check # 80002028 in the amount of \$29,295.00 (189 claims x \$155)
- Superior West - Check # 80002013 in the amount of \$118,885.00 (767 claims x \$155)
- Buckhorn Creek - Check # 80002026 in the amount of \$26,195.00 (169 claims x \$155)


Please return the original BLM date stamped document and receipts to Kennecott's new address as follows:

Kennecott Exploration Company
2640 West 1700 South
Salt Lake City, UT 84104
Attn: Land Department.

Telephone numbers for the Land Department are: Donna @ 928-978-1372 and Erik Best @ 801-363-5870. As these are date sensitive documents, please do not hesitate to call if you find anything that requires further attention rather than returning them unprocessed.

Sincerely,

KENNECOTT EXPLORATION COMPANY


Donna Fischer
Mineral Rights Specialist

Enclosures
CC: Bronco Creek Exploration

41#740 409984 41859

425528

428408

428570

428572

429002

PHOENIX, ARIZONA

2018 JUL 23 P 2:49

RECEIVED
BLM AZ STATE OFFICE

416

428-

3080

3745

3835

39110

3971

430131

430583

435191

435573

#4218730

JUL 26 2018
Ram

Recording requested by and return to:
Kennecott Exploration Company – Land Dept.
2640 West 1700 South
Salt Lake City, UT 84104

ARIZONA AFFIDAVIT OF CLAIM MAINTENANCE FEE PAYMENT AND NOTICE
OF INTENT TO HOLD UNPATENTED MINING CLAIM FOR SEPTEMBER 1, 2018
THROUGH SEPTEMBER 1, 2019

THE UNDERSIGNED, on behalf of Kennecott Exploration Company (“KEC”), 2640 West 1700 South, Salt Lake City, UT 84104, acquainted with said matters, being first duly sworn, deposes and says that he is a citizen of the United States and more than eighteen years of age, and that pursuant to Ariz. Rev. Stat. § 27-208, 30 U.S.C § 28(f), 43 CFR 3830.21(d), and 43 CFR 3834.11(a)(2), One Hundred Fifty-Five Dollars (\$155.00) in maintenance fees were timely paid by or at the expense of KEC to the Bureau of Land Management (the “BLM”) for the assessment year ending at 12:01 A.M on September 1, 2019, for each of the unpatented mining claims further described on **Exhibit A** attached hereto and made a part hereof by this reference. Said fees were paid in lieu of the annual assessment work requirements and were paid for the claims described herein which are owned, worked, controlled or claimed by KEC for the valuable mineral contained therein, and it is the intent of KEC to hold and develop these unpatented mining claims in behalf of Bronco Creek Exploration Inc. whose address is 1815 East Winsett St. Tucson, AZ 85719, the owner of the claims.

IN WITNESS WHEREOF, this instrument is executed as of the 16th day of July, 2018.

KENNECOTT EXPLORATION COMPANY

By

ER

Erik Best, Operating Officer


RECEIVED
BLM AZ STATE OFFICE
PHOENIX, ARIZONA
2018 JUL 23 P 2:20

STATE OF UTAH)

:SS

COUNTY OF SALT LAKE)

On this 16th day of July, 2018, before me personally appeared Erik Best, who being by me duly sworn, did say that he is the Operating Officer of Kennecott Exploration Company, and that the foregoing instrument was signed by Erik Best on behalf of said company, by authority, and said company executed the same.



Michelle Lee Barndt

Michelle Lee Barndt, Notary Public, Utah
Salt Lake City, Utah

My Commission expires: April 16, 2019

RECEIVED
BLM AT STATE OFFICE
2018 JUL 23 P 2:50
PHOENIX, ARIZONA

Copper King CK 1 et al (189) Bronco Creek
2018 - 2019 Assessment filing

Attached to and made a part of that certain 2018 - 2019 Arizona Affidavit of Payment of Claim Maintenance Fees and Notice of Intent to Hold Unpatented Mining Claims for the following group of unpatented lode mining claims in Pinal County, State of Arizona, further described as:

Exhibit A

Group Name: Copper King CK 1 et al (Bronco Creek)

Project: Copper King

Number of Claims: 189

Meridian:

Gila and Salt River Meridian

BLM #	Name	Original Doc # Book & Page	Amended Doc # Book & Page	Township & Range	Section	#
AMC416924 7	CK 1	Pinal: 2012-069009		T1S R12E	10	1
AMC416925	CK 2	Pinal: 2012-069010		T1S R12E	10, 11	2
AMC416926	CK 3	Pinal: 2012-069011		T1S R12E	11	3
AMC416927	CK 4	Pinal: 2012-069012		T1S R12E	11	4
AMC416928	CK 5	Pinal: 2012-069013		T1S R12E	11	5
AMC416929	CK 6	Pinal: 2012-069014		T1S R12E	11	6
AMC416930	CK 7	Pinal: 2012-069015		T1S R12E	11	7
AMC416931	CK 8	Pinal: 2012-069016		T1S R12E	11	8
AMC416932	CK 9	Pinal: 2012-069017		T1S R12E	11	9
AMC416933	CK 10	Pinal: 2012-069018		T1S R12E	11	10
AMC416934	CK 11	Pinal: 2012-069019		T1S R12E	11, 12	11
AMC416935	CK 12	Pinal: 2012-069020		T1S R12E	12	12
AMC416936	CK 13	Pinal: 2012-069021		T1S R12E	12	13

Copper King - Bronco Creek
CK 1 et al (189)
2018 - 2019

RECEIVED
BLM AZ STATE OFFICE
2018 JUL 23 P 2:50
PHOENIX, ARIZONA

AMC416937	CK 14	Pinal: 2012-069022		T1S R12E	12	14
AMC416938	CK 15	Pinal: 2012-069023		T1S R12E	12	15
AMC416939	CK 16	Pinal: 2012-069024		T1S R12E	12	16
AMC416940	CK 17	Pinal: 2012-069025		T1S R12E	12	17
AMC416941	CK 18	Pinal: 2012-069026		T1S R12E	12	18
AMC416942	CK 19	Pinal: 2012-069027		T1S R12E	12	19
AMC416943	CK 20	Pinal: 2012-069028		T1S R12E T1S R13E	12 7	20
AMC416944	CK 21	Pinal: 2012-069029		T1S R13E	7	21
AMC416945	CK 22	Pinal: 2012-069030		T1S R13E	7, 8	22
AMC416946	CK 23	Pinal: 2012-069031		T1S R13E	8	23
AMC416947	CK 24	Pinal: 2012-069032		T1S R13E	8	24
AMC416948	CK 25	Pinal: 2012-069033		T1S R13E	8	25
AMC416949	CK 26	Pinal: 2012-069034		T1S R13E	8	26
AMC416950	CK 27	Pinal: 2012-069035		T1S R12E	10	27
AMC416951	CK 28	Pinal: 2012-069036		T1S R12E	10, 11	28
AMC416952	CK 29	Pinal: 2012-069037		T1S R12E	11	29
AMC416953	CK 30	Pinal: 2012-069038		T1S R12E	11	30
AMC416954	CK 31	Pinal: 2012-069039		T1S R12E	11	31
AMC416955	CK 32	Pinal: 2012-069040		T1S R12E	11	32
AMC416956	CK 33	Pinal: 2012-069041		T1S R12E	11	33
AMC416957	CK 34	Pinal: 2012-069042		T1S R12E	11	34

AMC416958 7	CK 35	Pinal: 2012-069043		T1S R12E	11	35
AMC416959	CK 36	Pinal: 2012-069044		T1S R12E	11	36
AMC416960	CK 37	Pinal: 2012-069045		T1S R12E	11, 12	37
AMC416961	CK 38	Pinal: 2012-069046		T1S R12E	12	38
AMC416962	CK 39	Pinal: 2012-069047		T1S R12E	12	39
AMC416963	CK 40	Pinal: 2012-069048		T1S R12E	12	40
AMC416964	CK 41	Pinal: 2012-069049		T1S R12E	12	41
AMC416965	CK 42	Pinal: 2012-069050		T1S R12E	12	42
AMC416966	CK 43	Pinal: 2012-069051		T1S R12E	12	43
AMC416967	CK 44	Pinal: 2012-069052		T1S R12E	12	44
AMC416968	CK 45	Pinal: 2012-069053		T1S R12E	12	45
AMC416969	CK 46	Pinal: 2012-069054		T1S R12E T1S R13E	12 7	46
AMC416970	CK 47	Pinal: 2012-069055		T1S R13E	7	47
AMC416971	CK 48	Pinal: 2012-069056		T1S R13E	7, 8	48
AMC416972	CK 49	Pinal: 2012-069057		T1S R13E	8	49
AMC416973	CK 50	Pinal: 2012-069058		T1S R13E	8	50
AMC416974	CK 51	Pinal: 2012-069059		T1S R13E	8	51
AMC416975	CK 52	Pinal: 2012-069060		T1S R13E	8	52
AMC416976	CK 53	Pinal: 2012-069061		T1S R12E	10, 15	53
AMC416977	CK 54	Pinal: 2012-069062		T1S R12E	10, 11, 14, 15	54
AMC416978	CK 55	Pinal: 2012-069063		T1S R12E	11, 14	55

Copper King – Bronco Creek
CK 1 et al (189)
2018 - 2019

2018 JUL 23 P 2:50

RECEIVED
BLM AZ STATE OFFICE

PHOENIX, ARIZONA

AMC416979 7	CK 56	Pinal: 2012-069064		T1S R12E	11, 14	56
AMC416980	CK 57	Pinal: 2012-069065		T1S R12E	11, 14	57
AMC416981	CK 58	Pinal: 2012-069066		T1S R12E	11, 14	58
AMC416982	CK 59	Pinal: 2012-069067		T1S R12E	11, 14	59
AMC416983	CK 60	Pinal: 2012-069068		T1S R12E	11, 14	60
AMC416984	CK 61	Pinal: 2012-069069		T1S R12E	11, 14	61
AMC416985	CK 62	Pinal: 2012-069070		T1S R12E	11, 14	62
AMC416986	CK 63	Pinal: 2012-069071	Pinal: 2012-069198	T1S R12E	11, 12, 13, 14	63
AMC416987	CK 64	Pinal: 2012-069072	Pinal: 2012-069199	T1S R12E	12	64
AMC416988	CK 65	Pinal: 2012-069073	Pinal: 2012-069200	T1S R12E	12	65
AMC416989	<u>CK 66</u>	Pinal: 2012-069074	Pinal: 2012-069201	T1S R12E	12	66
AMC416990	<u>CK 66A</u>	Pinal: 2012-069075		T1S R12E	12, 13	67
AMC416991	CK 67	Pinal: 2012-069076		T1S R12E	12, 13	68
AMC416992	CK 68	Pinal: 2012-069077		T1S R12E	12, 13	69
AMC416993	CK 69	Pinal: 2012-069078		T1S R12E	12, 13	70
AMC416994	CK 70	Pinal: 2012-069079		T1S R12E	12, 13	71
AMC416995	CK 71	Pinal: 2012-069080		T1S R12E	12, 13	72
AMC416996	CK 72	Pinal: 2012-069081		T1S R12E T1S R13E	12, 13 18, 7	73
AMC416997	CK 73	Pinal: 2012-069082		T1S R13E	18, 7	74
AMC416998	CK 74	Pinal: 2012-069083	PHOENIX, ARIZONA	T1S R13E	17, 18, 7, 8	75
AMC416999	CK 75	Pinal: 2012-069084	2018 JUL 23 P 2:50	T1S R13E	17, 8	76

AMC417000 7	CK 76	Pinal: 2012-069085		T1S R13E	17, 8	77
AMC417001	CK 77	Pinal: 2012-069086		T1S R13E	17, 8	78
AMC417002	CK 78	Pinal: 2012-069087		T1S R13E	17, 8	79
AMC417003	CK 79	Pinal: 2012-069088		T1S R12E	15	80
AMC417004	CK 80	Pinal: 2012-069089		T1S R12E	14, 15	81
AMC417005	CK 81	Pinal: 2012-069090		T1S R12E	14	82
AMC417006	CK 82	Pinal: 2012-069091		T1S R12E	14	83
AMC417007	CK 83	Pinal: 2012-069092		T1S R12E	14	84
AMC417008	CK 84	Pinal: 2012-069093		T1S R12E	14	85
AMC417009	CK 85	Pinal: 2012-069094		T1S R12E	14	86
AMC417010	CK 86	Pinal: 2012-069095		T1S R12E	14	87
AMC417011	CK 87	Pinal: 2012-069096		T1S R12E	14	88
AMC417012	CK 88	Pinal: 2012-069097		T1S R12E	14	89
AMC417013	CK 89	Pinal: 2012-069098	Pinal: 2012-069202	T1S R12E	13, 14	90
AMC417014	CK 90	Pinal: 2012-069099	Pinal: 2012-069203	T1S R12E	13	91
AMC417015	CK 91	Pinal: 2012-069100	Pinal: 2012-069204	T1S R12E	13	92
AMC417016	CK 91A	Pinal: 2012-069101		T1S R12E	13	93
AMC417017	CK 92	Pinal: 2012-069102		T1S R12E	13	94
AMC417018	CK 93	Pinal: 2012-069103		T1S R12E	13	95
AMC417019	CK 94	Pinal: 2012-069104		T1S R12E	13	96
AMC417020	CK 95	Pinal: 2012-069105		T1S R12E	13	97
AMC417021	CK 96	Pinal: 2012-069106		T1S R12E	13	98

Copper King – Bronco Creek
CK 1 et al (189)
2018 - 2019

RECEIVED
BLM AZ STATE OFFICE
2018 JUL 23 P 2:50
PHOENIX, ARIZONA

AMC417022 7	CK 97	Pinal: 2012-069107		T1S R12E	13	99
AMC417023	CK 98	Pinal: 2012-069108		T1S R12E T1S R13E	13 18	100
AMC417024	CK 99	Pinal: 2012-069109		T1S R13E	17, 18	101
AMC417025	CK 100	Pinal: 2012-069110		T1S R13E	17, 18	102
AMC417026	CK 101	Pinal: 2012-069111		T1S R13E	17, 18	103
AMC417027	CK 102	Pinal: 2012-069112	Pinal: 2012-069205	T1S R13E	18	104
AMC417028	CK 103	Pinal: 2012-069113		T1S R12E	15	105
AMC417029	CK 104	Pinal: 2012-069114		T1S R12E	14, 15	106
AMC417030	CK 105	Pinal: 2012-069115		T1S R12E	14	107
AMC417031	CK 106	Pinal: 2012-069116		T1S R12E	14	108
AMC417032	CK 107	Pinal: 2012-069117		T1S R12E	14	109
AMC417033	CK 108	Pinal: 2012-069118		T1S R12E	14	110
AMC417034	CK 109	Pinal: 2012-069119		T1S R12E	14	111
AMC417035	CK 110	Pinal: 2012-069120		T1S R12E	14	112
AMC417036	CK 111	Pinal: 2012-069121		T1S R12E	14	113
AMC417037	CK 112	Pinal: 2012-069122		T1S R12E	14	114
AMC417038	CK 113	Pinal: 2012-069123		T1S R12E	13, 14	115
AMC417039	CK 114	Pinal: 2012-069124		T1S R12E	13	116
AMC417040	CK 115	Pinal: 2012-069125		T1S R12E	13	117
AMC417041	CK 116	Pinal: 2012-069126	PHOENIX, ARIZONA	T1S R12E	13	118
AMC417042 7	CK 117	Pinal: 2012-069127		T1S R12E	13	119

RECEIVED
BLM AZ STATE OFFICE
2018 JUL 23 P 2:50

AMC417043 7	CK 118	Pinal: 2012-069128		T1S R12E	13	120
AMC417044	CK 119	Pinal: 2012-069129		T1S R12E	13	121
AMC417045	CK 120	Pinal: 2012-069130		T1S R12E	13	122
AMC417046	CK 121	Pinal: 2012-069131		T1S R12E	13	123
AMC417047	CK 122	Pinal: 2012-069132		T1S R12E T1S R13E	13 18	
AMC417048	CK 123	Pinal: 2012-069133		T1S R12E	15	125
AMC417049	CK 124	Pinal: 2012-069134		T1S R12E	14, 15	126
AMC417050	CK 125	Pinal: 2012-069135		T1S R12E	14	127
AMC417051	CK 126	Pinal: 2012-069136		T1S R12E	14	128
AMC417052	CK 127	Pinal: 2012-069137		T1S R12E	14	129
AMC417053	CK 128	Pinal: 2012-069138		T1S R12E	14	130
AMC417054	CK 129	Pinal: 2012-069139		T1S R12E	14	131
AMC417055	CK 130	Pinal: 2012-069140		T1S R12E	14	132
AMC417056	CK 131	Pinal: 2012-069141		T1S R12E	14	133
AMC417057	CK 132	Pinal: 2012-069142		T1S R12E	14	
AMC417058	CK 133	Pinal: 2012-069143		T1S R12E	13, 14	135
AMC417059	CK 134	Pinal: 2012-069144		T1S R12E	13	136
AMC417060	CK 135	Pinal: 2012-069145		T1S R12E	13	137
AMC417061	CK 136	Pinal: 2012-069146		T1S R12E	13	138
AMC417062	CK 137	Pinal: 2012-069147		T1S R12E	13	139
AMC417063	CK 138	Pinal: 2012-069148		T1S R12E	15, 22	140

Copper King – Bronco Creek
CK 1 et al (189)
2018 - 2019

RECEIVED
BLM AZ STATE OFFICE
2018 JUL 23 P 2:51
PHOENIX, ARIZONA

AMC417064 7	CK 139	Pinal: 2012-069149		T1S R12E	14, 15, 22, 23	141
AMC417065	CK 140	Pinal: 2012-069150		T1S R12E	14, 23	142
AMC417066	CK 141	Pinal: 2012-069151		T1S R12E	14, 23	143
AMC417067	CK 142	Pinal: 2012-069152		T1S R12E	14, 23	144
AMC417068	CK 143	Pinal: 2012-069153		T1S R12E	14, 23	145
AMC417069	CK 144	Pinal: 2012-069154		T1S R12E	14, 23	146
AMC417070	CK 145	Pinal: 2012-069155		T1S R12E	14, 23	147
AMC417071	CK 146	Pinal: 2012-069156		T1S R12E	14, 23	148
AMC417072	CK 147	Pinal: 2012-069157		T1S R12E	14, 23	149
AMC417073	CK 148	Pinal: 2012-069158		T1S R12E	13, 14, 23, 24	150
AMC417074	CK 149	Pinal: 2012-069159		T1S R12E	13, 24	151
AMC417075	CK 150	Pinal: 2012-069160		T1S R12E	13, 24	152
AMC417076	CK 151	Pinal: 2012-069161		T1S R12E	13, 24	153
AMC417077	CK 152	Pinal: 2012-069162		T1S R12E	13, 24	154
AMC417078	CK 153	Pinal: 2012-069163		T1S R12E	22	155
AMC417079	CK 154	Pinal: 2012-069164		T1S R12E	22, 23	156
AMC417080	CK 155	Pinal: 2012-069165		T1S R12E	23	157
AMC417081	CK 156	Pinal: 2012-069166		T1S R12E	23	158
AMC417082	CK 157	Pinal: 2012-069167		T1S R12E	23	159
AMC417083	CK 158	Pinal: 2012-069168		T1S R12E	23	160
AMC417084	CK 159	Pinal: 2012-069169		T1S R12E	23	161
AMC417085 7	CK 160	Pinal: 2012-069170		T1S R12E	23	162

AMC417086 7	CK 161	Pinal: 2012-069171		T1S R12E	23	163
AMC417087	CK 162	Pinal: 2012-069172		T1S R12E	23	164
AMC417088	CK 163	Pinal: 2012-069173	Pinal: 2012-069206	T1S R12E	23, 24	165
AMC417089	CK 164	Pinal: 2012-069174	Pinal: 2012-069207	T1S R12E	24	166
AMC417090	CK 165	Pinal: 2012-069175	Pinal: 2012-069208	T1S R12E	24	167
AMC417091	CK 166	Pinal: 2012-069176		T1S R12E	22	168
AMC417092	CK 167	Pinal: 2012-069177	Pinal: 2014-020489	T1S R12E	22, 23	169
AMC417093	CK 168	Pinal: 2012-069178	Pinal: 2014-020490	T1S R12E	23	170
AMC417094	CK 169	Pinal: 2012-069179	Pinal: 2014-020491	T1S R12E	23	171
AMC417095	CK 170	Pinal: 2012-069180	Pinal: 2014-020492	T1S R12E	23	172
AMC417096	CK 171	Pinal: 2012-069181	Pinal: 2014-020493	T1S R12E	23	173
AMC417097	CK 172	Pinal: 2012-069182	Pinal: 2014-020494	T1S R12E	23	174
AMC417098	CK 173	Pinal: 2012-069183	Pinal: 2014-020495	T1S R12E	23	175
AMC417099	CK 174A	Pinal: 2012-069184		T1S R12E	23	176
AMC417100	CK 175	Pinal: 2012-069185		T1S R12E	13	177
AMC417101	CK 176	Pinal: 2012-069186		T1S R12E	13	178
AMC417102	CK 177	Pinal: 2012-069187		T1S R13E	18	179
AMC417103	CK 178	Pinal: 2012-069188		T1S R12E	13	180
AMC417104	CK 179	Pinal: 2012-069189	Pinal: 2012-069209	T1S R13E	18	181
AMC417105	CK 180	Pinal: 2012-069190		T1S R12E	13	182
				T1S R13E	18	

Copper King – Bronco Creek
CK 1 et al (189)
2018 - 2019

RECEIVED
BLM AZ STATE OFFICE
2018 JUL 23 P 2:54
PHOENIX, ARIZONA

AMC417106 7	CK 181	Pinal: 2012-069191	Pinal: 2012-069210	T1S R12E	13, 24	183
AMC417107	<u>CK 182A</u>	Pinal: 2012-069192		T1S R12E	13, 24	184
AMC417108	CK 183	Pinal: 2012-069193		T1S R12E T1S R13E	13, 24 18, 19	185
AMC417109	CK 184	Pinal: 2012-069194		T1S R12E	24	186
AMC417110	CK 185	Pinal: 2012-069195		T1S R12E	24	—7
AMC417111	CK 186	Pinal: 2012-069196		T1S R12E	24	188
AMC417112 ↘	CK 187	Pinal: 2012-069197		T1S R12E	24	189

Total Claims On This Exhibit A and Affidavit: 189

RECEIVED
 BLM AZ STATE OFFICE
 2018 JUL 23 P 2:51
 PHOENIX, ARIZONA

Recording requested by and return to:
Kennecott Exploration Company – Land Dept.
2640 West 1700 South
Salt Lake City, UT 84104

ARIZONA AFFIDAVIT OF CLAIM MAINTENANCE FEE PAYMENT AND NOTICE
OF INTENT TO HOLD UNPATENTED MINING CLAIM FOR SEPTEMBER 1, 2018
THROUGH SEPTEMBER 1, 2019

THE UNDERSIGNED, on behalf of Kennecott Exploration Company (“KEC”), 2640 West 1700 South, Salt Lake City, UT 84104, acquainted with said matters, being first duly sworn, deposes and says that he is a citizen of the United States and more than eighteen years of age, and that pursuant to Ariz. Rev. Stat. § 27-208, 30 U.S.C § 28(f), 43 CFR 3830.21(d), and 43 CFR 3834.11(a)(2), One Hundred Fifty-Five Dollars (\$155.00) in maintenance fees were timely paid by or at the expense of KEC to the Bureau of Land Management (the “BLM”) for the assessment year ending at 12:01 A.M on September 1, 2019, for each of the unpatented mining claims further described on Exhibit A attached hereto and made a part hereof by this reference. Said fees were paid in lieu of the annual assessment work requirements and were paid for the claims described herein which are owned, worked, controlled or claimed by KEC for the valuable mineral contained therein, and it is the intent of KEC to hold and develop these unpatented mining claims in behalf of Bronco Creek Exploration Inc. whose address is 1815 East Winsett St. Tucson, AZ 85719, the owner of the claims.

IN WITNESS WHEREOF, this instrument is executed as of the 16th day of July, 2018.

KENNECOTT EXPLORATION COMPANY

By E B
Erik Best, Operating Officer


RECEIVED
BLM AT STATE OFFICE
2018 JUL 25 P 2:51
PHOENIX, ARIZONA

STATE OF UTAH)

:SS

COUNTY OF SALT LAKE)

On this 16th day of July 2018, before me personally appeared Erik Best, who being by me duly sworn, did say that he is the Operating Officer of Kennecott Exploration Company, and that the foregoing instrument was signed by Erik Best on behalf of said company, by authority, and said company executed the same.



Michelle Lee Barndt

Michelle Lee Barndt, Notary Public, Utah
Salt Lake City, Utah
My Commission expires: April 16, 2019

RECEIVED
BLM AZ STATE OFFICE
2018 JUL 23 P 2:51
PHOENIX, ARIZONA

Buckhorn Creek – BHC 1A et al (169) Bronco Creek
2018 - 2019 Assessment filing

Attached to and made a part of that certain 2018 - 2019 Arizona Affidavit of Payment of Claim Maintenance Fees and Notice of Intent to Hold Unpatented Mining Claims for the following group of unpatented lode mining claims in Yavapai County, State of Arizona, further described as:

Exhibit A

Group Name: Buckhorn Creek BHC (169) (Bronco Creek)

Project: Buckhorn Creek

Number of Claims: 169

Meridian: Gila and Salt River Meridian

BLM #	Name	Original Doc # Book & Page	Amended Doc # Book & Page	Township & Range	Section	#
AMC414593 7	BHC 1A	Yavapai: 2012-0016873		T8N R2W	22	1
AMC414594	BHC 2	Yavapai: 2012-0016874	Yavapai: 2012-0016940	T8N R2W	22	2
AMC414595	BHC 3	Yavapai: 2012-0016875	Yavapai: 2012-0016941	T8N R2W	22	3
AMC414596	BHC 4	Yavapai: 2012-0016876	Yavapai: 2012-0016942	T8N R2W	22	4
AMC414597	BHC 5	Yavapai: 2012-0016877	Yavapai: 2012-0016943	T8N R2W	22	5
AMC414598	BHC 6	Yavapai: 2012-0016878	Yavapai: 2012-0016944	T8N R2W	22	6
AMC414599	BHC 7	Yavapai: 2012-0016879	Yavapai: 2012-0016945	T8N R2W	22	7
AMC414600	BHC 8	Yavapai: 2012-0016880	Yavapai: 2012-0016946	T8N R2W	22	8
AMC414601	BHC 9	Yavapai: 2012-0016881	Yavapai: 2012-0016947	T8N R2W	22, 23	9
AMC414602	BHC 10A	Yavapai: 2012-0016882		T8N R2W	15, 22	10
AMC414603	BHC 11	Yavapai: 2012-0016883		T8N R2W	15, 22	11
AMC414604	BHC 12	Yavapai: 2012-0016884		T8N R2W	15, 22	12
AMC414605	BHC 13	Yavapai: 2012-0016885		T8N R2W	15, 22	13

BHC 1A et al (169) (Bronco)
2018 - 2019 Federal Filing

RECEIVED
BLM AZ STATE OFFICE
2018 JUL 23 P 2:51

AMC414606 7	BHC 14	Yavapai: 2012-0016886		T8N R2W	15, 22	14
AMC414607	BHC 15	Yavapai: 2012-0016887		T8N R2W	15, 22	15
AMC414608	BHC 16	Yavapai: 2012-0016888		T8N R2W	15, 22	16
AMC414609	BHC 17	Yavapai: 2012-0016889		T8N R2W	15, 22	17
AMC414610	BHC 18	Yavapai: 2012-0016890		T8N R2W	14, 15, 22, 23	18
AMC414611	BHC 19	Yavapai: 2012-0016891		T8N R2W	15, 16	19
AMC414612	BHC 20	Yavapai: 2012-0016892		T8N R2W	15	20
AMC414613	BHC 21	Yavapai: 2012-0016893		T8N R2W	15	21
AMC414614	BHC 22	Yavapai: 2012-0016894		T8N R2W	15	22
AMC414615	BHC 23	Yavapai: 2012-0016895		T8N R2W	15	23
AMC414616	BHC 24	Yavapai: 2012-0016896		T8N R2W	15	24
AMC414617	BHC 25	Yavapai: 2012-0016897		T8N R2W	15	25
AMC414618	BHC 26	Yavapai: 2012-0016898		T8N R2W	15	26
AMC414619	BHC 27	Yavapai: 2012-0016899		T8N R2W	14, 15	27
AMC414620	BHC 28	Yavapai: 2012-0016900		T8N R2W	15, 16	28
AMC414621	BHC 29	Yavapai: 2012-0016901		T8N R2W	15	29
AMC414622	BHC 30	Yavapai: 2012-0016902		T8N R2W	15	30
AMC414623	BHC 31	Yavapai: 2012-0016903		T8N R2W	15	31
AMC414624	BHC 32	Yavapai: 2012-0016904		T8N R2W	15	32
AMC414625	BHC 33	Yavapai: 2012-0016905	PHOENIX, ARIZONA	T8N R2W	15	33
AMC414626	BHC 34	Yavapai: 2012-0016906		T8N R2W	15	34
AMC414627	BHC 35	Yavapai: 2012-0016907	2018 JUL 23 P 2:51	T8N R2W	15	35

AMC414628 7	BHC 36	Yavapai: 2012-0016908		T8N R2W	14, 15	36
AMC414629	BHC 37	Yavapai: 2012-0016909		T8N R2W	15, 16	37
AMC414630	BHC 38	Yavapai: 2012-0016910		T8N R2W	15	38
AMC414631	BHC 39	Yavapai: 2012-0016911		T8N R2W	15	39
AMC414632	BHC 40	Yavapai: 2012-0016912		T8N R2W	15	40
AMC414633	BHC 41	Yavapai: 2012-0016913		T8N R2W	15	41
AMC414634	BHC 42	Yavapai: 2012-0016914		T8N R2W	14, 15	42
AMC414635	BHC 43A	Yavapai: 2012-0016915		T8N R2W	23	43
AMC414636	BHC 44	Yavapai: 2012-0016916	Yavapai: 2012-0016948	T8N R2W	23	44
AMC414637	BHC 45	Yavapai: 2012-0016917	Yavapai: 2012-0016949	T8N R2W	23	45
AMC414638	BHC 46	Yavapai: 2012-0016918	Yavapai: 2012-0016950	T8N R2W	23	46
AMC414639	BHC 47	Yavapai: 2012-0016919	Yavapai: 2012-0016951	T8N R2W	23	47
AMC414640	BHC 48	Yavapai: 2012-0016920	Yavapai: 2012-0016952	T8N R2W	23	48
AMC414641	BHC 49A	Yavapai: 2012-0016921		T8N R2W	22, 23	49
AMC414642	BHC 50	Yavapai: 2012-0016922		T8N R2W	23	50
AMC414643	BHC 51	Yavapai: 2012-0016923		T8N R2W	23	51
AMC414644	BHC 52	Yavapai: 2012-0016924		T8N R2W	23	52
AMC414645	BHC 53	Yavapai: 2012-0016925		T8N R2W	23	53
AMC414646	BHC 54	Yavapai: 2012-0016926		T8N R2W	23	54
AMC414647	BHC 55	Yavapai: 2012-0016927		T8N R2W	14, 15, 22, 23	55
AMC414648	BHC 56	Yavapai: 2012-0016928		T8N R2W	14, 23	56
AMC414649 ✓	BHC 57	Yavapai: 2012-0016929		T8N R2W	14, 23	57

AMC414650	BHC 58	Yavapai: 2012-0016930		T8N R2W	14, 23	58
AMC414651	BHC 59	Yavapai: 2012-0016931		T8N R2W	14, 23	59
AMC414652	BHC 60	Yavapai: 2012-0016932		T8N R2W	14, 23	60
AMC414653	BHC 61	Yavapai: 2012-0016933		T8N R2W	14, 23	61
AMC414654	BHC 62	Yavapai: 2012-0016934		T8N R2W	23	62
AMC414655	BHC 63	Yavapai: 2012-0016935		T8N R2W	23	63
AMC414656	BHC 64	Yavapai: 2012-0016936		T8N R2W	23	64
AMC414657	BHC 65	Yavapai: 2012-0016937		T8N R2W	23	65
AMC414658	BHC 66	Yavapai: 2012-0016938		T8N R2W	23	66
AMC414659	BHC 67A	Yavapai: 2012-0016939		T8N R2W	23	67
AMC417985	BHC 68	Yavapai: 2012-0058145		T8N R2W	22	68
AMC417986	BHC 69	Yavapai: 2012-0058146		T8N R2W	22	69
AMC417987	BHC 70	Yavapai: 2012-0058147		T8N R2W	22	70
AMC417988	BHC 71	Yavapai: 2012-0058148		T8N R2W	22	71
AMC417989	BHC 72	Yavapai: 2012-0058149		T8N R2W	22	72
AMC417990	BHC 73	Yavapai: 2012-0058150		T8N R2W	22	73
AMC417991	BHC 74	Yavapai: 2012-0058151		T8N R2W	22	74
AMC417992	BHC 75	Yavapai: 2012-0058152		T8N R2W	22	75
AMC417993	BHC 76	Yavapai: 2012-0058153		T8N R2W	22, 23	76
AMC417994	BHC 77	Yavapai: 2012-0058154	PHOENIX, ARIZONA	T8N R2W	22, 27	77
AMC417995	BHC 79	Yavapai: 2012-0058155		T8N R2W	22, 27	78
AMC417996	BHC 81	Yavapai: 2012-0058156	2018 JUL 23 P 2:51	T8N R2W	22, 27	79

AMC417997 7	<u>BHC 83</u>	Yavapai: 2012-0058157		T8N R2W	22, 27	80
AMC417998	<u>BHC 85</u>	Yavapai: 2012-0058158		T8N R2W	22, 27	81
AMC417999	<u>BHC 87</u>	Yavapai: 2012-0058159		T8N R2W	22, 27	82
AMC418000	<u>BHC 89</u>	Yavapai: 2012-0058160		T8N R2W	22, 27	83
AMC418001	<u>BHC 91</u>	Yavapai: 2012-0058161		T8N R2W	22, 27	84
AMC418002	BHC 93	Yavapai: 2012-0058162		T8N R2W	22, 23, 26, 27	85
AMC418003	BHC 94	Yavapai: 2012-0058163		T8N R2W	26, 27	86
AMC418004	BHC 95	Yavapai: 2012-0058164		T8N R2W	23, 26	87
AMC418005	BHC 96	Yavapai: 2012-0058165		T8N R2W	26	88
AMC418006	BHC 97	Yavapai: 2012-0058166		T8N R2W	23, 26	89
AMC418007	BHC 98	Yavapai: 2012-0058167		T8N R2W	26	90
AMC418008	BHC 99	Yavapai: 2012-0058168		T8N R2W	23, 26	91
AMC418009	BHC 100	Yavapai: 2012-0058169		T8N R2W	26	92
AMC418010	BHC 101	Yavapai: 2012-0058170		T8N R2W	23, 26	93
AMC418011	BHC 102	Yavapai: 2012-0058171		T8N R2W	26	94
AMC418012	BHC 103	Yavapai: 2012-0058172		T8N R2W	23, 26	95
AMC418013	BHC 104	Yavapai: 2012-0058173		T8N R2W	26	96
AMC418014	BHC 105	Yavapai: 2012-0058174		T8N R2W	23, 26	97
AMC418015	BHC 106	Yavapai: 2012-0058175		T8N R2W	26	98
AMC418016	BHC 107	Yavapai: 2012-0058176		T8N R2W	23, 26	99
AMC418017	BHC 108	Yavapai: 2012-0058177		T8N R2W	26	100
AMC418018	BHC 109	Yavapai: 2012-0058178		T8N R2W	23, 26	101

BHC 1A et al (169) (Bronco)
2018 - 2019 Federal Filing

RECEIVED
BLM AZ STATE OFFICE
2018 JUL 23 P 2:51

AMC418019 7	BHC 110	Yavapai: 2012-0058179		T8N R2W	26	102.
AMC418020	BHC 111	Yavapai: 2012-0058180		T8N R2W	23, 26	103
AMC418021	<u>BHC 112</u>	Yavapai: 2012-0058181		T8N R2W	26	104
AMC418022	<u>BHC 129</u>	Yavapai: 2012-0058182		T8N R2W	26, 27	105
AMC418023	<u>BHC 133</u>	Yavapai: 2012-0058184		T8N R2W	26	106
AMC418024	<u>BHC 135</u>	Yavapai: 2012-0058185		T8N R2W	26	107
AMC418025	<u>BHC 137</u>	Yavapai: 2012-0058186		T8N R2W	26	108
AMC418026	<u>BHC 139</u>	Yavapai: 2012-0058187		T8N R2W	26	109
AMC418027	<u>BHC 141</u>	Yavapai: 2012-0058188		T8N R2W	26	110
AMC418028	<u>BHC 143</u>	Yavapai: 2012-0058189		T8N R2W	26	111
AMC418029	<u>BHC 145</u>	Yavapai: 2012-0058190		T8N R2W	26	112
AMC418030 J	<u>BHC 147</u>	Yavapai: 2012-0058191		T8N R2W	26	113
AMC418586 7	<u>BHC 78</u>	Yavapai: 2012-0061705		T8N R2W	27	114
AMC418587	<u>BHC 80</u>	Yavapai: 2012-0061706		T8N R2W	27	115
AMC418588	<u>BHC 82</u>	Yavapai: 2012-0061707		T8N R2W	27	116
AMC418589	<u>BHC 84</u>	Yavapai: 2012-0061708		T8N R2W	27	117
AMC418590	<u>BHC 86</u>	Yavapai: 2012-0061709		T8N R2W	27	118
AMC418591	<u>BHC 88</u>	Yavapai: 2012-0061710		T8N R2W	27	119
AMC418592	<u>BHC 90</u>	Yavapai: 2012-0061711		T8N R2W	27	120
AMC418593	<u>BHC 92</u>	Yavapai: 2012-0061712		T8N R2W	27	121
AMC418594	BHC 113	Yavapai: 2012-0061713		T8N R2W	27	122
AMC418595 J	BHC 114	Yavapai: 2012-0061714		T8N R2W	27	123

RECEIVED
BLM AZ STATE OFFICE
PHOENIX, ARIZONA
2018 JUL 23 P 2:52

AMC418596 7	BHC 115	Yavapai: 2012-0061715		T8N R2W	27	124
AMC418597	BHC 116	Yavapai: 2012-0061716		T8N R2W	27	125
AMC418598	BHC 117	Yavapai: 2012-0061717		T8N R2W	27	126
AMC418599	BHC 118	Yavapai: 2012-0061718		T8N R2W	27	127
AMC418600	BHC 119	Yavapai: 2012-0061719		T8N R2W	27	128
AMC418601	BHC 120	Yavapai: 2012-0061720		T8N R2W	27	129
AMC418602	BHC 121	Yavapai: 2012-0061721		T8N R2W	27	130
AMC418603	BHC 122	Yavapai: 2012-0061722		T8N R2W	27	131
AMC418604	BHC 123	Yavapai: 2012-0061723		T8N R2W	27	132
AMC418605	BHC 124	Yavapai: 2012-0061724		T8N R2W	27	133
AMC418606	BHC 125	Yavapai: 2012-0061725		T8N R2W	27	134
AMC418607	BHC 126	Yavapai: 2012-0061726		T8N R2W	27	135
AMC418608	BHC 127	Yavapai: 2012-0061727		T8N R2W	27	136
AMC418609	<u>BHC 128</u>	Yavapai: 2012-0061728		T8N R2W	27	137
AMC418610	BHC 130	Yavapai: 2012-0061729		T8N R2W	26, 27	138
AMC418611	BHC 131	Yavapai: 2012-0058183		T8N R2W	26	139
AMC418612	<u>BHC 132</u>	Yavapai: 2012-0061730		T8N R2W	26	140
AMC418613	<u>BHC 134</u>	Yavapai: 2012-0061731		T8N R2W	26	141
AMC418614	<u>BHC 136</u>	Yavapai: 2012-0061732		T8N R2W	26	142
AMC418615	<u>BHC 138</u>	Yavapai: 2012-0061733		T8N R2W	26	143
AMC418616	<u>BHC 140</u>	Yavapai: 2012-0061734		T8N R2W	26	144
AMC418617 7	<u>BHC 142</u>	Yavapai: 2012-0061735		T8N R2W	26	145

AMC418618 7	BHC 144	Yavapai: 2012-0061736		T8N R2W	26	146
AMC418619	BHC 146	Yavapai: 2012-0061737		T8N R2W	26	147
AMC418620	BHC 148	Yavapai: 2012-0061738		T8N R2W	26	148
AMC418621	BHC 149	Yavapai: 2012-0061739		T8N R2W	27, 34	149
AMC418622	BHC 150	Yavapai: 2012-0061740		T8N R2W	27, 34	150
AMC418623	BHC 151	Yavapai: 2012-0061741		T8N R2W	27	151
AMC418624	BHC 152	Yavapai: 2012-0061742		T8N R2W	26, 27	152
AMC418625	BHC 153	Yavapai: 2012-0061743		T8N R2W	26	153
AMC418626	BHC 154	Yavapai: 2012-0061744		T8N R2W	26	154
AMC418627 J	BHC 155	Yavapai: 2012-0061745		T8N R2W	26	155
AMC428770 7	BHC 156	Yavapai: 2014-0031566		T8N R2W	21, 28	156
AMC428771	BHC 157	Yavapai: 2014-0031567		T8N R2W	21, 22, 27, 28	157
AMC428772	BHC 158	Yavapai: 2014-0031568		T8N R2W	28	158
AMC428773	BHC 159	Yavapai: 2014-0031569		T8N R2W	28	159
AMC428774	BHC 160	Yavapai: 2014-0031570		T8N R2W	28	160
AMC428775	BHC 161	Yavapai: 2014-0031571		T8N R2W	27, 28	161
AMC428776	BHC 162	Yavapai: 2014-0031572		T8N R2W	28	162
AMC428777	BHC 163	Yavapai: 2014-0031573		T8N R2W	28	163
AMC428778	BHC 164	Yavapai: 2014-0031574		T8N R2W	28	164
AMC428779	BHC 165	Yavapai: 2014-0031575		T8N R2W	27, 28	165
AMC428780	BHC 166	Yavapai: 2014-0031576		T8N R2W	28	166
AMC428781 J	BHC 167	Yavapai: 2014-0031577		T8N R2W	28	167

AMC428782 7	BHC 168	Yavapai: 2014-0031578		T8N R2W	28	168
AMC428783 1	BHC 169	Yavapai: 2014-0031579		T8N R2W	27, 28	169

Total Claims On This Exhibit A and Affidavit: 169

Underline = break in sequence

BHC 1A et al (169) (Bronco)
2018 - 2019 Federal Filing

RECEIVED
BLM AZ STATE OFFICE
2018 JUL 23 P 2:52
PHOENIX, ARIZONA

Recording requested by and return to:
Kennecott Exploration Company – Land Dept.
2640 West 1700 South
Salt Lake City, UT 84104

**ARIZONA AFFIDAVIT OF CLAIM MAINTENANCE FEE PAYMENT AND NOTICE
OF INTENT TO HOLD UNPATENTED MINING CLAIM FOR SEPTEMBER 1, 2018
THROUGH SEPTEMBER 1, 2019**

THE UNDERSIGNED, on behalf of Kennecott Exploration Company (“KEC”), 2640 West 1700 South, Salt Lake City, UT 84104, acquainted with said matters, being first duly sworn, deposes and says that he is a citizen of the United States and more than eighteen years of age, and that pursuant to Ariz. Rev. Stat. § 27-208, 30 U.S.C § 28(f), 43 CFR 3830.21(d), and 43 CFR 3834.11(a)(2), One Hundred Fifty-Five Dollars (\$155.00) in maintenance fees were timely paid by or at the expense of KEC to the Bureau of Land Management (the “BLM”) for the assessment year ending at 12:01 A.M on September 1, 2019, for each of the unpatented mining claims further described on **Exhibit A** attached hereto and made a part hereof by this reference. Said fees were paid in lieu of the annual assessment work requirements and were paid for the claims described herein which are owned, worked, controlled or claimed by KEC for the valuable mineral contained therein, and it is the intent of KEC to hold and develop these unpatented mining claims in behalf of Bronco Creek Exploration Inc. whose address is 1815 East Winsett St. Tucson, AZ 85719, the owner of the claims.

IN WITNESS WHEREOF, this instrument is executed as of the 16th day of July, 2018.

KENNECOTT EXPLORATION COMPANY

By



Erik Best, Operating Officer

PHOENIX, ARIZONA

2018 JUL 23 P 2:52

RECEIVED
BLM AZ STATE OFFICE


Superior West - New Bonanza et al (767) (Bronco Creek)
2018 - 2019 Assessment filing

STATE OF UTAH)

:SS

COUNTY OF SALT LAKE)

On this 16th day of July, 2018, before me personally appeared Erik Best, who being by me duly sworn, did say that he is the Operating Officer of Kennecott Exploration Company, and that the foregoing instrument was signed by Erik Best on behalf of said company, by authority, and said company executed the same.



Michelle Lee Barndt

Michelle Lee Barndt, Notary Public, Utah
Salt Lake City, Utah

My Commission expires: April 16, 2019

RECEIVED
BLM AZ STATE OFFICE
2018 JUL 23 P 2:52
PHOENIX, ARIZONA

Superior West - New Bonanza et al (767) (Bronco Creek)
2018 - 2019 Assessment filing

Attached to and made a part of that certain 2018 - 2019 Arizona Affidavit of Payment of Claim Maintenance Fees and - Notice of Intent to Hold Unpatented Mining Claims for the following group of unpatented lode mining claims in Pinal County, State of Arizona, further described as:

Exhibit A

Group Name: Superior West - Bronco Creek

Project: Superior West

Number of Claims: 767

Meridian: Gila and Salt River Meridian

BLM #	Name	Original Doc # Book & Page	Amended Doc # Book & Page	Township & Range	Section	#
AMC308105 7	NEW BONANZA NO 157	Pinal: 1990-022087		T1S R12E	33	1
AMC308106	NEW BONANZA NO 158	Pinal: 1990-022088		T1S R12E	33	2
AMC308107	NEW BONANZA NO 159	Pinal: 1990-022089		T1S R12E	33	3
AMC308108	NEW BONANZA NO 160	Pinal: 1990-022090		T1S R12E	33, 34	4
AMC308109	<u>NEW BONANZA NO 161</u>	Pinal: 1990-022091		T1S R12E	34	<u>5</u>
<u>AMC308110</u> J	<u>NEW BONANZA NO 176</u>	Pinal: 1990-022092		T1S R12E	34	6
AMC308114 7	NEW BONANZA NO 185	Pinal: 1990-022097		T1S R12E	33	7
AMC308115	NEW BONANZA NO 186	Pinal: 1990-022098		T1S R12E	33	8
AMC308116)	NEW BONANZA NO 187	Pinal: 1990-022099		T1S R12E	33	9

New Bonanza No 157 et al
(767) Bronco Creek
2018 - 2019 Filing

2018 JUL 23 P 2:53

RECEIVED
BLM AZ STATE OFFICE

AMC308117	NEW BONANZA NO 188	Pinal: 1990-022100		T1S R12E	33, 34	10
AMC308118	NEW BONANZA NO 189	Pinal: 1990-022101		T1S R12E	34	11
AMC308119	NEW BONANZA NO 190	Pinal: 1990-022102		T1S R12E	34	12
AMC308120	NEW BONANZA NO 191	Pinal: 1990-022103		T1S R12E	34	
AMC308121	NEW BONANZA NO 192	Pinal: 1990-022093		T1S R12E	34	14
AMC374570	SUP 5	Pinal: 2006-145208	Pinal: 2011-065566	T1S R12E	29, 32	15
AMC374580	SUP 15	Pinal: 2006-145218		T1S R12E	28, 33	16
AMC374581	SUP 16	Pinal: 2006-145219		T1S R12E	28, 33	17
AMC374582	SUP 17	Pinal: 2006-145220		T1S R12E	28, 33	18
AMC374583	SUP 18	Pinal: 2006-145221		T1S R12E	27, 28, 33, 34	19
AMC374584	SUP 19	Pinal: 2006-145222		T1S R12E	27, 34	20
AMC374585	SUP 20	Pinal: 2006-145223		T1S R12E	27, 34	21
AMC374586	SUP 21	Pinal: 2006-145224		T1S R12E	27, 34	22
AMC374587	SUP 22	Pinal: 2006-145225		T1S R12E	27, 34	23
AMC374588	SUP 23	Pinal: 2006-145226		T1S R12E	31	24
AMC374589	SUP 24	Pinal: 2006-145227		T1S R12E	31	25
AMC374590	SUP 25	Pinal: 2006-145228		T1S R12E	31	26
AMC374591	SUP 26	Pinal: 2006-145229		T1S R12E	31	27
AMC374592	SUP 27	Pinal: 2006-145230	PHOENIX, ARIZONA	T1S R12E	31	28

New Bonanza No 157 et al
(767) Bronco Creek
2018 - 2019 Filing

2018 JUL 23 P 2:53

RECEIVED
BLM AZ STATE OFFICE

AMC374593 7	SUP 28	Pinal: 2006-145231		T1S R12E	31	29 -
AMC374594	SUP 29	Pinal: 2006-145232		T1S R12E	31, 32	30
AMC374595	SUP 30	Pinal: 2006-145233		T1S R12E	32	31
AMC374596	SUP 31	Pinal: 2006-145234		T1S R12E	32	32
AMC374597	SUP 32	Pinal: 2006-145235		T1S R12E	32	33
AMC374598 J	SUP 33	Pinal: 2006-145236	Pinal: 2011-065567	T1S R12E	32	—
AMC374608 7	SUP 43	Pinal: 2006-145246		T1S R12E	31	35
AMC374609	SUP 44	Pinal: 2006-145247		T1S R12E	31	36
AMC374610	SUP 45	Pinal: 2006-145248		T1S R12E	31	37
AMC374611	SUP 46	Pinal: 2006-145249		T1S R12E	31	38
AMC374612	SUP 47	Pinal: 2006-145250		T1S R12E	31	39
AMC374613	SUP 48	Pinal: 2006-145251		T1S R12E	31	40
AMC374614	SUP 49	Pinal: 2006-145252		T1S R12E	31, 32	41
AMC374615	SUP 50	Pinal: 2006-145253		T1S R12E	32	42
AMC374616	SUP 51	Pinal: 2006-145254		T1S R12E	32	43
AMC374617	SUP 52	Pinal: 2006-145255		T1S R12E	32	
AMC374618 J	SUP 53	Pinal: 2006-145256	Pinal: 2011-065569	T1S R12E	32	45
AMC374628 7	SUP 63	Pinal: 2006-145266		T1S R12E	31	46
AMC374629	SUP 64	Pinal: 2006-145267		T1S R12E	31	47
AMC374630	SUP 65	Pinal: 2006-145268		T1S R12E	31	48
AMC374631 J	SUP 66	Pinal: 2006-145269	PHOENIX, ARIZONA	T1S R12E	31	49

New Bonanza No 157 et al
(767) Bronco Creek
2018 – 2019 Filing

2018 JUL 23 P 2: 53

RECEIVED
BLM AZ STATE OFFICE

AMC374632 ↗	SUP 67	Pinal: 2006-145270		T1S R12E	31	50
AMC374633	SUP 68	Pinal: 2006-145271		T1S R12E	31	51
AMC374634	SUP 69	Pinal: 2006-145272		T1S R12E	31, 32	52
AMC374635	SUP 70	Pinal: 2006-145273		T1S R12E	32	53
AMC374636	SUP 71	Pinal: 2006-145274		T1S R12E	32	54
AMC374637	SUP 72	Pinal: 2006-145275		T1S R12E	32	55
AMC374638 ↖	SUP 73	Pinal: 2006-145276	Pinal: 2011-101460	T1S R12E	32	56
AMC374648 ↗	SUP 83	Pinal: 2006-145286		T1S R12E	33	57
AMC374649	SUP 84	Pinal: 2006-145287		T1S R12E	33	58
AMC374650	SUP 85	Pinal: 2006-145288		T1S R12E	33	59
AMC374651	SUP 86	Pinal: 2006-145289		T1S R12E	33, 34	60
AMC374652	SUP 87	Pinal: 2006-145290		T1S R12E	34	61
AMC374653	SUP 88	Pinal: 2006-145291		T1S R12E	34	62
AMC374654	SUP 89	Pinal: 2006-145292		T1S R12E T2S R11E	31 1	63
AMC374655	SUP 90	Pinal: 2006-145293		T1S R12E T2S R11E	31 1	64
AMC374656	SUP 91	Pinal: 2006-145294		T1S R12E T2S R11E	31 1	65
AMC374657 ↘	SUP 92	Pinal: 2006-145295		T1S R12E T2S R11E	31 1	66

PHOENIX, ARIZONA

2018 JUL 23 P 2: 53

RECEIVED
BLM AZ STATE OFFICE

New Bonanza No 157 et al
(767) Bronco Creek
2018 - 2019 Filing

AMC374658	SUP 93	Pinal: 2006-145296		T1S R12E T2S R11E	31 1	67
AMC374659	SUP 94	Pinal: 2006-145297		T1S R12E T2S R11E T2S R12E	31 1 6	68
AMC374660	SUP 95	Pinal: 2006-145298		T1S R12E T2S R12E	31, 32 6	69
AMC374661	SUP 96	Pinal: 2006-145299		T1S R12E T2S R12E	32 6	70
AMC374662	SUP 97	Pinal: 2006-145300		T1S R12E T2S R12E	32 6	71
AMC374663	SUP 98	Pinal: 2006-145301		T1S R12E T2S R12E	32 6	72
AMC374664	SUP 99	Pinal: 2006-145302	Pinal: 2011-101461	T1S R12E T2S R12E	32 6	73
AMC374665	SUP 100	Pinal: 2006-145303	Pinal: 2011-101462	T1S R12E T2S R12E	32 6	74
AMC374666	SUP 101	Pinal: 2006-145304	Pinal: 2011-101463	T1S R12E T2S R12E	32 6	75
AMC374667	SUP 102	Pinal: 2006-145305	Pinal: 2011-101464	T1S R12E T2S R12E	32 5, 6	76
AMC374668	SUP 103	Pinal: 2006-145306	Pinal: 2011-101465	T1S R12E T2S R12E	32 5	77

New Bonanza No 157 et al
(767) Bronco Creek
2018 – 2019 Filing

2018 JUL 23 P 2:53

RECEIVED
BLM AZ STATE OFFICE
PHOENIX, ARIZONA

AMC374669 7	SUP 104	Pinal: 2006-145307	Pinal: 2011-101466	T1S R12E T2S R12E	32, 33 5	78
AMC374670	SUP 105	Pinal: 2006-145308	Pinal: 2011-101467	T1S R12E T2S R12E	33 5	79
AMC374671	SUP 106	Pinal: 2006-145309	Pinal: 2011-101468	T1S R12E T2S R12E	33 5	80
AMC374672	SUP 107	Pinal: 2006-145310	Pinal: 2011-101469	T1S R12E T2S R12E	33 5	81
AMC374673	SUP 108	Pinal: 2006-145311	Pinal: 2011-101470	T1S R12E T2S R12E	33 5	82
AMC374674	SUP 109	Pinal: 2006-145312		T1S R12E	33	83
AMC374675	SUP 110	Pinal: 2006-145313		T1S R12E	33, 34	84
AMC374676	<u>SUP 111</u>	Pinal: 2006-145314		T2S R11E	1	85
AMC374677	SUP 115	Pinal: 2006-145318		T2S R12E	6	86
AMC374678	SUP 116	Pinal: 2006-145319		T2S R12E	6	87
AMC374679	<u>SUP 117</u>	Pinal: 2006-145320		T2S R12E	6	88
AMC374680	SUP 112	Pinal: 2006-145315		T2S R11E	1	89
AMC374681	SUP 113	Pinal: 2006-145316		T2S R11E T2S R12E	1 6	90
AMC374682	<u>SUP 114</u>	Pinal: 2006-145317		T2S R12E	6	91
AMC374683	SUP 118	Pinal: 2006-145321		T2S R12E	5, 6	92
AMC374684	SUP 119	Pinal: 2006-145322	PHOENIX, ARIZONA	T2S R12E	5	93

New Bonanza No 157 et al
(767) Bronco Creek
2018 - 2019 Filing

2018 JUL 23 P 2: 53

RECEIVED
BLM AZ STATE OFFICE

AMC374685 7	SUP 120	Pinal: 2006-145323		T2S R12E	5	94
AMC374686	SUP 121	Pinal: 2006-145324		T2S R12E	5	95
AMC374687 J	SUP 122	Pinal: 2006-145325		T2S R12E	5	96
AMC383595 7	SUPN 5	Pinal: 2007-68353		T1S R12E	21	97
AMC383596	SUPN 6	Pinal: 2007-68354		T1S R12E	21	98
AMC383597	SUPN 7	Pinal: 2007-68355		T1S R12E	21	99
AMC383598	SUPN 8	Pinal: 2007-68356		T1S R12E	21	100
AMC383599	SUPN 9	Pinal: 2007-68357		T1S R12E	21	101
AMC383600	SUPN 10	Pinal: 2007-68358		T1S R12E	21	102
AMC383601	SUPN 11	Pinal: 2007-68359		T1S R12E	21	103
AMC383602	SUPN 12	Pinal: 2007-68360		T1S R12E	21	104
AMC383603	SUPN 13	Pinal: 2007-68361		T1S R12E	21	105
AMC383604	SUPN 14	Pinal: 2007-68362		T1S R12E	21	106
AMC383605	SUPN 15	Pinal: 2007-68363		T1S R12E	21	107
AMC383606	SUPN 16	Pinal: 2007-68364		T1S R12E	21	108
AMC383607	SUPN 17	Pinal: 2007-68365		T1S R12E	21	109
AMC383608	SUPN 18	Pinal: 2007-68366		T1S R12E	21	110
AMC383609	SUPN 19	Pinal: 2007-68367		T1S R12E	21	111
AMC383610	SUPN 20	Pinal: 2007-68368		T1S R12E	21	112
AMC383611	SUPN 21	Pinal: 2007-68369		T1S R12E	22	113
AMC383612 J	SUPN 22	Pinal: 2007-68370		T1S R12E	22	114

2018 JUL 23 P 2:53

RECEIVED
BLM AZ STATE OFFICE

New Bonanza No 157 et al
(767) Bronco Creek
2018 - 2019 Filing

AMC383613 7	SUPN 23	Pinal: 2007-68371		T1S R12E	22	115
AMC383614	SUPN 24	Pinal: 2007-68372		T1S R12E	22	116
AMC383615	SUPN 25	Pinal: 2007-68373	Pinal: 2011-101471	T1S R12E	20, 21, 28, 29	117
AMC383616	SUPN 26	Pinal: 2007-68374	Pinal: 2011-101472	T1S R12E	21, 28	118
AMC383617	SUPN 27	Pinal: 2007-68375	Pinal: 2011-101473	T1S R12E	21, 28	119
AMC383618	SUPN 28	Pinal: 2007-68376	Pinal: 2011-101474	T1S R12E	21, 28	120
AMC383619	SUPN 29	Pinal: 2007-68377	Pinal: 2011-101475	T1S R12E	21, 28	121
AMC383620	SUPN 30	Pinal: 2007-68378	Pinal: 2011-101476	T1S R12E	21, 28	122
AMC383621	SUPN 31	Pinal: 2007-68379	Pinal: 2011-101477	T1S R12E	21, 28	123
AMC383622	SUPN 32	Pinal: 2007-68380	Pinal: 2011-101478	T1S R12E	21, 28	124
AMC383623	SUPN 33	Pinal: 2007-68381	Pinal: 2011-101479	T1S R12E	21, 22, 27, 28	125
AMC383624	SUPN 34	Pinal: 2007-68382		T1S R12E	22, 27	126
AMC383625	SUPN 35	Pinal: 2007-68383		T1S R12E	22, 27	127
AMC383626	SUPN 36	Pinal: 2007-68384		T1S R12E	22, 27	128
AMC383627 ✓	<u>SUPN 37</u>	Pinal: 2007-68385		T1S R12E	22, 27	129
AMC383633 7	SUPN 43	Pinal: 2007-68391		T1S R12E	29	130
AMC383634	SUPN 44	Pinal: 2007-68392		T1S R12E	29	131
AMC383635	SUPN 45	Pinal: 2007-68393		T1S R12E	29	132
AMC383636 ✓	<u>SUPN 46</u>	Pinal: 2007-68394		T1S R12E	29	133
AMC383646 7	SUPN 56	Pinal: 2007-68404		T1S R12E	27	134
AMC383647 ✓	SUPN 57	Pinal: 2007-68405		T1S R12E	27	135

New Bonanza No 157 et al
(767) Bronco Creek
2018 - 2019 Filing

RECEIVED
BLM AZ STATE OFFICE
2018 JUL 23 P 2:53
PHOENIX, ARIZONA

AMC383648 7	SUPN 58	Pinal: 2007-68406		T1S R12E	27	136
AMC383649 J	SUPN 59	Pinal: 2007-68407		T1S R12E	27	137
AMC383655 7	SUPN 65	Pinal: 2007-68413		T1S R12E	29	138
AMC383656	SUPN 66	Pinal: 2007-68414		T1S R12E	29	139
AMC383657	SUPN 67	Pinal: 2007-68415		T1S R12E	29	140
AMC383658 J	SUPN 68	Pinal: 2007-68416		T1S R12E	29	141
AMC383668 7	SUPN 78	Pinal: 2007-68426		T1S R12E	27	142
AMC383669	SUPN 79	Pinal: 2007-68427		T1S R12E	27	143
AMC383670	SUPN 80	Pinal: 2007-68428		T1S R12E	27	144
AMC383671 J	SUPN 81	Pinal: 2007-68429		T1S R12E	27	145
AMC391101 7	MF 1	Pinal: 2008-034656		T2S R12E	6	146
AMC391102	MF 2	Pinal: 2008-034657		T1S R12E T2S R12E	33 5	147
AMC391103	MF 3	Pinal: 2008-034658		T2S R12E	5	148
AMC391104	MF 4	Pinal: 2008-034659		T2S R12E	5	149
AMC391105	MF 5	Pinal: 2008-034660		T2S R12E	8	150
AMC391106	MF 6	Pinal: 2008-034661		T2S R12E	6	151
AMC391107	MF 7	Pinal: 2008-034662		T2S R12E	6	152
AMC391108	MF 8	Pinal: 2008-034663		T2S R12E	6	153
AMC391109	MF 9	Pinal: 2008-034664		T2S R12E	6	154
AMC391110 J	MF 10	Pinal: 2008-034665		T2S R12E	6	155

2018 JUL 23 P 2:54

New Bonanza No 157 et al
(767) Bronco Creek
2018 – 2019 Filing

RECEIVED
BLM AZ STATE OFFICE

AMC391111 7	MF 11	Pinal: 2008-034666		T2S R12E	6	156
AMC391112	MF 12	Pinal: 2008-034667		T2S R12E	5, 6	157
AMC391113 J	MF 13	Pinal: 2008-034668		T2S R12E	5, 6	158
AMC391115 7	MF 15	Pinal: 2008-034670		T2S R12E	5	159
AMC391116 J	MF 16	Pinal: 2008-034671		T2S R12E	5	160
AMC391120 7	MF 20	Pinal: 2008-034675		T2S R12E	5	161
AMC391121	MF 21	Pinal: 2008-034676		T2S R12E	5	162
AMC391122	MF 22	Pinal: 2008-034677		T2S R12E	5	163
AMC391123	MF 23	Pinal: 2008-034678		T2S R12E	5, 8	164
AMC391124	MF 24	Pinal: 2008-034679		T2S R12E	8	165
AMC391125	MF 25	Pinal: 2008-034680		T2S R12E	8	166
AMC391126	MF 26	Pinal: 2008-034681		T2S R12E	8	167
AMC391127	MF 27	Pinal: 2008-034682		T2S R12E	8	168
AMC391128	MF 28	Pinal: 2008-034683		T2S R12E	8	169
AMC391129	MF 29	Pinal: 2008-034684		T2S R12E	8	170
AMC391130	MF 30	Pinal: 2008-034685		T2S R12E	8, 9	171
AMC391131	MF 31	Pinal: 2008-034686		T2S R12E	9	172
AMC391132	MF 32	Pinal: 2008-034687		T2S R12E	8, 9	173
AMC391133	MF 33	Pinal: 2008-034688		T2S R12E	9	174
AMC391134	MF 37	Pinal: 2008-034689		T2S R12E	9	175
AMC391135 J	MF 38	Pinal: 2008-034690		T2S R12E	9	176

RECEIVED
BLM AZ STATE OFFICE
2018 JUL 23 P 2: 54
PHOENIX, ARIZONA

AMC391136 7	MF 39	Pinal: 2008-034691		T2S R12E	9	177
AMC391137	MF 40	Pinal: 2008-034692		T2S R12E	9	178
AMC391138	MF 41	Pinal: 2008-034693		T2S R12E	10, 9	179
AMC391139	MF 42	Pinal: 2008-034694		T2S R12E	10, 9	180
AMC391140	MF 43	Pinal: 2008-034695		T2S R12E	10, 9	181
AMC391141	MF 44	Pinal: 2008-034696		T2S R12E	10, 9	182
AMC391142	MF 45	Pinal: 2008-034697		T2S R12E	10, 9	183
AMC391143	MF 46	Pinal: 2008-034698		T2S R12E	10, 9	184
AMC391144	MF 47	Pinal: 2008-034699		T2S R12E	10, 15, 16, 9	185
AMC391145	MF 48	Pinal: 2008-034700		T2S R12E	10	186
AMC391146	MF 49	Pinal: 2008-034701		T2S R12E	10	187
AMC391147	MF 50	Pinal: 2008-034702		T2S R12E	10	188
AMC391148	MF 51	Pinal: 2008-034703		T2S R12E	10	189
AMC391149	MF 52	Pinal: 2008-034704		T2S R12E	10	190
AMC391150	MF 53	Pinal: 2008-034705		T2S R12E	10, 15	191
AMC391151	SNB 1	Pinal: 2008--034706		T1S R12E	33	192
AMC391152	SNB 2	Pinal: 2008--034707		T1S R12E	33, 34	193
AMC391153	SNB 3	Pinal: 2008--034708		T1S R12E	34	194
AMC397169 7	MF 54	Pinal: 2009-079482		T2S R12E	10	195
AMC397170	MF 55	Pinal: 2009-079483		T2S R12E	10	196
AMC397171	MF 56	Pinal: 2009-079484	PHOENIX, ARIZONA	T2S R12E	10, 15	197

New Bonanza No 157 et al
(767) Bronco Creek
2018 - 2019 Filing

RECEIVED
BLM AZ STATE OFFICE
2018 JUL 23 P 2:54

AMC397172 ↗	<u>MF 59</u>	Pinal: 2009-079485	T2S R12E	10	198
AMC397173	MF 61	Pinal: 2009-079486	T2S R12E	10	199
AMC397174	MF 62	Pinal: 2009-079487	T2S R12E	10	200
AMC397175	MF 63	Pinal: 2009-079488	T2S R12E	10	201
AMC397176	MF 64	Pinal: 2009-079489	T2S R12E	10	202
AMC397177	MF 65	Pinal: 2009-079490	T2S R12E	10	203
AMC397178	MF 66	Pinal: 2009-079491	T2S R12E	10	204
AMC397179	MF 67	Pinal: 2009-079492	T2S R12E	10	205
AMC397180	MF 68	Pinal: 2009-079493	T2S R12E	10	206
AMC397181	MF 69	Pinal: 2009-079494	T2S R12E	10	207
AMC397182	MF 70	Pinal: 2009-079495	T2S R12E	10	208
AMC397183	MF 71	Pinal: 2009-079496	T2S R12E	10	209
AMC397184	MF 72	Pinal: 2009-079497	T2S R12E	10	210
AMC397185	MF 73	Pinal: 2009-079498	T2S R12E	10	211
AMC397186	MF 74	Pinal: 2009-079499	T2S R12E	10, 15	212
AMC397187	MF 75	Pinal: 2009-079500	T2S R12E	10, 15	213
AMC397188	MF 76	Pinal: 2009-079501	T2S R12E	10, 11, 14, 15	214
AMC397189	MF 77	Pinal: 2009-079502	T2S R12E	10, 11	215
AMC397190	MF 78	Pinal: 2009-079503	T2S R12E	10, 11	216
<u>AMC397191</u> ↘	<u>MF 79</u>	Pinal: 2009-079504	T2S R12E	10, 11	217
AMC401708 ↙	SS-3	Pinal: 2010-075019	T2S R12E	15	218

New Bonanza No 157 et al
(767) Bronco Creek
2018 - 2019 Filing

RECEIVED
BLM AZ STATE OFFICE
2018 JUL 23 P 2:54
PHOENIX, ARIZONA

AMC401709 7	SS-4	Pinal: 2010-075020		T2S R12E	15	219
AMC401710	SS-5	Pinal: 2010-075021		T2S R12E	15	220
AMC401711	SS-6	Pinal: 2010-075022		T2S R12E	15	221
AMC401712	SS-7	Pinal: 2010-075023		T2S R12E	15	222
AMC401713	SS-8	Pinal: 2010-075024		T2S R12E	15	223
AMC401714	SS-9	Pinal: 2010-075025		T2S R12E	15	224
AMC401715	SS-10	Pinal: 2010-075026		T2S R12E	15	225
AMC401716	SS-11	Pinal: 2010-075027		T2S R12E	15	226
AMC401717	SS-12	Pinal: 2010-075028		T2S R12E	15	227
AMC401718	SS-13	Pinal: 2010-075029		T2S R12E	15	228
AMC401719	SS-14	Pinal: 2010-075030		T2S R12E	15	229
AMC401720	SS-15	Pinal: 2010-075031		T2S R12E	15	230
AMC401721	SS-16	Pinal: 2010-075032		T2S R12E	15	231
AMC401722	SS-17	Pinal: 2010-075033		T2S R12E	15	232
AMC401723	SS-18	Pinal: 2010-075034		T2S R12E	15	233
AMC401724	SS-19	Pinal: 2010-075035		T2S R12E	15	234
AMC401725	SS-20	Pinal: 2010-075036		T2S R12E	15	235
AMC401726	SS-21	Pinal: 2010-075037		T2S R12E	15	236
AMC401727	SS-22	Pinal: 2010-075038		T2S R12E	15	237
AMC401728	SS-23	Pinal: 2010-075039		T2S R12E	15	238
AMC401729	SS-24	Pinal: 2010-075040		T2S R12E	15	239

New Bonanza No 157 et al
(767) Bronco Creek
2018 – 2019 Filing

RECEIVED
BLM AZ STATE OFFICE
2018 JUL 23 P 2-54
PHOENIX, ARIZONA

AMC401730 7	SS-25	Pinal: 2010-075041		T2S R12E	15	240
AMC401731	SS-26	Pinal: 2010-075042		T2S R12E	15	241
AMC401732	SS-27	Pinal: 2010-075043		T2S R12E	15	242
AMC401733	SS-28	Pinal: 2010-075044		T2S R12E	15	243
AMC401734	SS-29	Pinal: 2010-075045		T2S R12E	15	244
AMC401735	SS-30	Pinal: 2010-075046		T2S R12E	15	245
AMC401736	SS-31	Pinal: 2010-075047		T2S R12E	15	246
AMC401737	SS-32	Pinal: 2010-075048		T2S R12E	15	247
AMC401738	SS-33	Pinal: 2010-075049		T2S R12E	15	248
AMC401739	SS-34	Pinal: 2010-075050		T2S R12E	15	249
AMC401740	SS-35	Pinal: 2010-075051		T2S R12E	22	250
AMC401741	SS-36	Pinal: 2010-075052		T2S R12E	22	251
AMC401742	SS-37	Pinal: 2010-075053		T2S R12E	22	252
AMC401743	SS-38	Pinal: 2010-075054		T2S R12E	22	253
AMC401744	SS-39	Pinal: 2010-075055		T2S R12E	22	254
AMC401745	SS-40	Pinal: 2010-075056		T2S R12E	22	255
AMC401746	SS-41	Pinal: 2010-075057		T2S R12E	22	256
AMC401747 J	SS-42	Pinal: 2010-075058		T2S R12E	22	257
AMC401795 7	SS-90	Pinal: 2010-075106		T2S R12E	23	258
AMC401796 J	SS-91	Pinal: 2010-075107		T2S R12E	23	259
AMC402770 ←	SUPN 1	Pinal: 2010-104771	Pinal: 2014-020496	T1S R12E	21	260

PHOENIX, ARIZONA

2018 JUL 23 P 2:54

RECEIVED
BLM AZ STATE OFFICE

AMC402771 7	SUPN 2	Pinal: 2010-104772	Pinal: 2014-020497	T1S R12E	21	261
AMC402772	SUPN 3	Pinal: 2010-104773	Pinal: 2014-020498	T1S R12E	21	262
AMC402773	<u>SUPN 4</u>	Pinal: 2010-104774	Pinal: 2014-020499	T1S R12E	21	263
AMC402774	<u>MF 57</u>	Pinal: 2010-104775		T2S R12E	10	264
AMC402775	<u>MF 57F</u>	Pinal: 2010-104776		T2S R12E	10	265
AMC402776	<u>MF 58</u>	Pinal: 2010-104777		T2S R12E	10	—
<u>AMC402777</u> 7	<u>MF 60</u>	Pinal: 2010-104778		T2S R12E	10	267
AMC409194 7	MF 80	Pinal: 2011-055366		T2S R12E	17	268
AMC409195	MF 81	Pinal: 2011-055367		T2S R12E	17	269
AMC409196	MF 82	Pinal: 2011-055368		T2S R12E	16, 17	270
AMC409197	MF 83	Pinal: 2011-055369		T2S R12E	16	271
AMC409198	MF 84	Pinal: 2011-055370		T2S R12E	20	272
AMC409199	MF 85	Pinal: 2011-055371		T2S R12E	17, 20	273
AMC409200	MF 86	Pinal: 2011-055372		T2S R12E	17, 20	274
AMC409201	MF 87	Pinal: 2011-055373		T2S R12E	17, 20	275
AMC409202	MF 88	Pinal: 2011-055374		T2S R12E	17, 20	
AMC409203	MF 89	Pinal: 2011-055375		T2S R12E	16, 17, 20, 21	277
AMC409204	MF 90	Pinal: 2011-055376		T2S R12E	16, 21	278
AMC409205	MF 91	Pinal: 2011-055377		T2S R12E	16, 21	279
AMC409206	MF 92	Pinal: 2011-055378		T2S R12E	16, 21	280
AMC409207 7	MF 93	Pinal: 2011-055379		T2S R12E	16, 21	281

New Bonanza No 157 et al
(767) Bronco Creek
2018 – 2019 Filing

RECEIVED
BLM AZ STATE OFFICE
2018 JUL 23 P 2:54
PHOENIX, ARIZONA

AMC409208 7	MF 94	Pinal: 2011-055380	Pinal: 2011-080580	T2S R12E	21	282
AMC409209	MF 95	Pinal: 2011-055381		T2S R12E	20	283
AMC409210	MF 96	Pinal: 2011-055382		T2S R12E	20	284
AMC409211	MF 97	Pinal: 2011-055383		T2S R12E	20	285
AMC409212	MF 98	Pinal: 2011-055384		T2S R12E	20	286
AMC409213	MF 99	Pinal: 2011-055385		T2S R12E	20	287
AMC409214	MF 100	Pinal: 2011-055386		T2S R12E	20, 21	288
AMC409215	MF 101	Pinal: 2011-055387		T2S R12E	21	289
AMC409216	MF 102	Pinal: 2011-055388		T2S R12E	21	290
AMC409217	MF 103	Pinal: 2011-055389		T2S R12E	21	291
AMC409218	MF 104	Pinal: 2011-055390		T2S R12E	21	292
AMC409219	MF 105	Pinal: 2011-055391		T2S R12E	21	293
AMC409220	MF 106	Pinal: 2011-055392		T2S R12E	21	294
AMC409221	MF 107	Pinal: 2011-055393		T2S R12E	21	295
AMC409222	MF 108	Pinal: 2011-055394		T2S R12E	21	296
AMC409223	MF 109	Pinal: 2011-055395		T2S R12E	21, 22	297
AMC409224	MF 110	Pinal: 2011-055396		T2S R12E	20	298
AMC409225	MF 111	Pinal: 2011-055397		T2S R12E	20	299
AMC409226	MF 112	Pinal: 2011-055398		T2S R12E	20	300
AMC409227	MF 113	Pinal: 2011-055399		T2S R12E	20	301
AMC409228	MF 114	Pinal: 2011-055400		T2S R12E	20	302

New Bonanza No 157 et al
(767) Bronco Creek
2018 – 2019 Filing

RECEIVED
BLM AZ STATE OFFICE
PHOENIX, ARIZONA
2018 JUL 23 P 2:52

AMC409229 7	MF 115	Pinal: 2011-055401		T2S R12E	20	303
AMC409230	MF 116	Pinal: 2011-055402		T2S R12E	21	304
AMC409231	MF 117	Pinal: 2011-055403		T2S R12E	21	305
AMC409232	MF 118	Pinal: 2011-055404		T2S R12E	21	306
AMC409233	MF 119	Pinal: 2011-055405		T2S R12E	21	307
AMC409234	MF 120	Pinal: 2011-055406		T2S R12E	21	308
AMC409235	MF 121	Pinal: 2011-055407		T2S R12E	21	309
AMC409236	MF 122	Pinal: 2011-055408		T2S R12E	21	310
AMC409237	MF 123	Pinal: 2011-055409		T2S R12E	21	311
AMC409238	MF 124	Pinal: 2011-055410		T2S R12E	21, 22	312
AMC409239	MF 125	Pinal: 2011-055411		T2S R12E	20, 29	313
AMC409240	MF 126	Pinal: 2011-055412		T2S R12E	20, 29	314
AMC409241	MF 127	Pinal: 2011-055413		T2S R12E	20, 29	315
AMC409242	MF 128	Pinal: 2011-055414		T2S R12E	20, 29	316
AMC409243	MF 129	Pinal: 2011-055415		T2S R12E	20, 29	317
AMC409244	MF 130	Pinal: 2011-055416		T2S R12E	20, 29	318
AMC409245	MF 131	Pinal: 2011-055417		T2S R12E	21, 28	319
AMC409246	MF 132	Pinal: 2011-055418		T2S R12E	21, 28	320
AMC409247	MF 133	Pinal: 2011-055419		T2S R12E	21, 28	321
AMC409248	MF 134	Pinal: 2011-055420		T2S R12E	21, 28	322
AMC409249 7	MF 135	Pinal: 2011-055421		T2S R12E	21, 28	323

New Bonanza No 157 et al
(767) Bronco Creek
2018 -- 2019 Filing

2018 JUL 23 P 2:55

RECEIVED
BLM AZ STATE OFFICE

AMC409250 7	MF 136	Pinal: 2011-055422		T2S R12E	21, 28	324
AMC409251	MF 137	Pinal: 2011-055423		T2S R12E	21, 28	325
AMC409252	MF 138	Pinal: 2011-055424		T2S R12E	21, 28	326
AMC409253	MF 139	Pinal: 2011-055425		T2S R12E	21, 22, 27, 28	327
AMC409254	MF 140	Pinal: 2011-055426		T2S R12E	29	328
AMC409255	MF 141	Pinal: 2011-055427		T2S R12E	29	329
AMC409256	MF 142	Pinal: 2011-055428		T2S R12E	29	330
AMC409257	MF 143	Pinal: 2011-055429		T2S R12E	29	331
AMC409258	MF 144	Pinal: 2011-055430		T2S R12E	29	332
AMC409259	MF 145	Pinal: 2011-055431		T2S R12E	29	333
AMC409260	MF 146	Pinal: 2011-055432		T2S R12E	28, 29	334
AMC409261	MF 147	Pinal: 2011-055433		T2S R12E	28	335
AMC409262	MF 148	Pinal: 2011-055434		T2S R12E	28	336
AMC409263	MF 149	Pinal: 2011-055435		T2S R12E	28	337
AMC409264	MF 150	Pinal: 2011-055436		T2S R12E	28	338
AMC409265	MF 151	Pinal: 2011-055437		T2S R12E	28	339
AMC409266	MF 152	Pinal: 2011-055438		T2S R12E	28	340
AMC409267	MF 153	Pinal: 2011-055439		T2S R12E	28	341
AMC409268	MF 154	Pinal: 2011-055439		T2S R12E	27, 28	342
AMC409269	MF 155	Pinal: 2011-055441		T2S R12E	29	343
AMC409270 ✓	MF 156	Pinal: 2011-055441	PHOENIX, ARIZONA	T2S R12E	29	344

New Bonanza No 157 et al
(767) Bronco Creek
2018 - 2019 Filing

RECEIVED
BLM AZ STATE OFFICE
2018 JUL 23 P 2:55

AMC409271 7	MF 157	Pinal: 2011-055443		T2S R12E	29	345
AMC409272	MF 158	Pinal: 2011-055444		T2S R12E	29	346
AMC409273	MF 159	Pinal: 2011-055445		T2S R12E	29	347
AMC409274	MF 160	Pinal: 2011-055446		T2S R12E	28, 29	348
AMC409275	MF 161	Pinal: 2011-055447		T2S R12E	28	349
AMC409276	MF 162	Pinal: 2011-055448		T2S R12E	28	350
AMC409277	MF 163	Pinal: 2011-055448		T2S R12E	28	351
AMC409278	MF 164	Pinal: 2011-055450		T2S R12E	28	352
AMC409279	MF 165	Pinal: 2011-055451		T2S R12E	28	353
AMC409280	MF 166	Pinal: 2011-055452		T2S R12E	28	354
AMC409281	MF 167	Pinal: 2011-055453		T2S R12E	28	355
AMC409282	MF 168	Pinal: 2011-055454		T2S R12E	28	356
AMC409283	MF 169	Pinal: 2011-055455		T2S R12E	27, 28	357
AMC409284	MF 170	Pinal: 2011-055456		T2S R12E	29	358
AMC409285	MF 171	Pinal: 2011-055457		T2S R12E	29	359
AMC409286	MF 172	Pinal: 2011-055458		T2S R12E	29	360
AMC409287	MF 173	Pinal: 2011-055459		T2S R12E	29	361
AMC409288	MF 174	Pinal: 2011-055460		T2S R12E	29	362
AMC409289	MF 175	Pinal: 2011-055461		T2S R12E	28, 29	363
AMC409290	MF 176	Pinal: 2011-055462		T2S R12E	28	364
AMC409291 7	MF 177	Pinal: 2011-055463	PHOENIX, ARIZONA	T2S R12E	28	365

New Bonanza No 157 et al
(767) Bronco Creek
2018 - 2019 Filing

RECEIVED
BLM AZ STATE OFFICE
2018 JUL 23 P 2:55

AMC409292	MF 178	Pinal: 2011-055464		T2S R12E	28	366
AMC409293	MF 179	Pinal: 2011-055465		T2S R12E	28	367
AMC409294	MF 180	Pinal: 2011-055466		T2S R12E	28	368
AMC409295	MF 181	Pinal: 2011-055467		T2S R12E	28	369
AMC409296	MF 182	Pinal: 2011-055468		T2S R12E	28	370
AMC409297	MF 183	Pinal: 2011-055469		T2S R12E	16	371
AMC409298	MF 184	Pinal: 2011-055470		T2S R12E	16	372
AMC409984	SUP 6 New	Pinal: 2011-065573		T1S R12E	29, 32	373
AMC409985	SUP 7 New	Pinal: 2011-065574		T1S R12E	29, 32	374
AMC409986	SUP 8 New	Pinal: 2011-065575		T1S R12E	29, 32	375
AMC409987	SUP 9 New	Pinal: 2011-065576		T1S R12E	29, 32	376
AMC409988	SUP 34 New	Pinal: 2011-065577		T1S R12E	32	377
AMC409989	SUP 35 New	Pinal: 2011-065578	Pinal: 2011-072807	T1S R12E	32	378
AMC409990	SUP 36 New	Pinal: 2011-065579	Pinal: 2011-072808	T1S R12E	32	379
AMC409991	SUP 37 New	Pinal: 2011-065580	Pinal: 2011-072809	T1S R12E	32	380
AMC412740	SUP 10 New	Pinal: 2011-101414	Pinal: 2014-054587	T1S R12E	28, 33	381
AMC412741	SUP 11 New	Pinal: 2011-101415	Pinal: 2014-054588	T1S R12E	28, 33	382
AMC412742	SUP 12 New	Pinal: 2011-101416	Pinal: 2014-054589	T1S R12E	28, 33	383
AMC412743	SUP 13 New	Pinal: 2011-101417		T1S R12E	28, 33	384
AMC412744	SUP 14 New	Pinal: 2011-101418		T1S R12E	28, 33	385
AMC412745	SUP 38 New	Pinal: 2011-101419		T1S R12E	32, 33	386

New Bonanza No 157 et al
(767) Bronco Creek
2018 - 2019 Filing

2018 JUL 23 P 2:55

RECEIVED
BLM AZ STATE OFFICE
PHOENIX, ARIZONA

AMC412746	SUP 39 New	Pinal: 2011-101420		T1S R12E	33	387
AMC412747	SUP 40 New	Pinal: 2011-101421		T1S R12E	33	388
AMC412748	SUP 41 New	Pinal: 2011-101422		T1S R12E	33	389
AMC412749	<u>SUP 42 New</u>	Pinal: 2011-101423		T1S R12E	33	390
AMC412750	SUP 54 New	Pinal: 2011-101424		T1S R12E	32	391
AMC412751	SUP 55 New	Pinal: 2011-101425		T1S R12E	32	392
AMC412752	SUP 56 New	Pinal: 2011-101426		T1S R12E	32	393
AMC412753	SUP 57 New	Pinal: 2011-101427		T1S R12E	32	394
AMC412754	SUP 58 New	Pinal: 2011-101428		T1S R12E	32, 33	395
AMC412755	SUP 59 New	Pinal: 2011-101429		T1S R12E	33	396
AMC412756	SUP 60 New	Pinal: 2011-101430		T1S R12E	33	397
AMC412757	SUP 61 New	Pinal: 2011-101431		T1S R12E	33	398
AMC412758	<u>SUP 62 New</u>	Pinal: 2011-101432		T1S R12E	33	399
AMC412759	SUP 74 New	Pinal: 2011-101433		T1S R12E	32	400
AMC412760	SUP 75 New	Pinal: 2011-101434		T1S R12E	32	401
AMC412761	SUP 76 New	Pinal: 2011-101435		T1S R12E	32	402
AMC412762	SUP 77 New	Pinal: 2011-101436		T1S R12E	32	403
AMC412763	SUP 78 New	Pinal: 2011-101437		T1S R12E	32, 33	404
AMC412764	SUP 79 New	Pinal: 2011-101438		T1S R12E	33	405
AMC412765	SUP 80 New	Pinal: 2011-101439		T1S R12E	33	406
AMC412766	SUP 81 New	Pinal: 2011-101440	PHOENIX, ARIZONA	T1S R12E	33	407

New Bonanza No 157 et al
(767) Bronco Creek
2018 – 2019 Filing

2018 JUL 23 P 2:55

RECEIVED
BLM AZ STATE OFFICE

AMC412767	<u>SUP 82 New</u>	Pinal: 2011-101441		T1S R12E	33	408
AMC412768	SUPN 47 New	Pinal: 2011-101442		T1S R12E	28, 29	409
AMC412769	SUPN 48 New	Pinal: 2011-101443		T1S R12E	28	410
AMC412770	SUPN 49 New	Pinal: 2011-101444		T1S R12E	28	411
AMC412771	SUPN 50 New	Pinal: 2011-101445		T1S R12E	28	412
AMC412772	SUPN 51 New	Pinal: 2011-101446		T1S R12E	28	413
AMC412773	SUPN 52 New	Pinal: 2011-101447		T1S R12E	28	414
AMC412774	SUPN 53 New	Pinal: 2011-101448		T1S R12E	28	415
AMC412775	SUPN 54 New	Pinal: 2011-101449		T1S R12E	28	416
AMC412776	<u>SUPN 55 New</u>	Pinal: 2011-101450		T1S R12E	27, 28	417
AMC412777	SUPN 69 New	Pinal: 2011-101451		T1S R12E	28, 29	418
AMC412778	SUPN 70 New	Pinal: 2011-101452		T1S R12E	28	419
AMC412779	SUPN 71 New	Pinal: 2011-101453	Pinal: 2014-054584	T1S R12E	28	420
AMC412780	SUPN 72 New	Pinal: 2011-101454	Pinal: 2014-054585	T1S R12E	28	421
AMC412781	SUPN 73 New	Pinal: 2011-101455	Pinal: 2014-054586	T1S R12E	28	422
AMC412782	SUPN 74 New	Pinal: 2011-101456		T1S R12E	28	423
AMC412783	SUPN 75 New	Pinal: 2011-101457		T1S R12E	28	424
AMC412784	SUPN 76 New	Pinal: 2011-101458		T1S R12E	28	425
<u>AMC412785</u>	<u>SUPN 77 New</u>	Pinal: 2011-101459		T1S R12E	27, 28	426
AMC425528	SUP 1	Pinal: 2013-090559	PHOENIX, ARIZONA	T1S R12E	29, 30, 31, 32	427
AMC425529	SUP 2	Pinal: 2013-090560		T1S R12E	29, 32	428

New Bonanza No 157 et al
(767) Bronco Creek
2018 - 2019 Filing

2018 JUL 23 P 2:55

RECEIVED
BLM AZ STATE OFFICE

AMC425530 7	SUP 3	Pinal: 2013-090561		T1S R12E	29, 32	429
AMC425531 J	SUP 4	Pinal: 2013-090562		T1S R12E	29, 32	430
AMC428408 7	MF 185	Pinal: 2014-036061		T2S R12E	10, 11, 14, 15	431
AMC428409	MF186	Pinal: 2014-036062		T2S R12E	14, 15	432
AMC428410	MF 187	Pinal: 2014-036063		T2S R12E	14, 15	433
AMC428411	MF 188	Pinal: 2014-036064		T2S R12E	14, 15	34
AMC428412	MF 189	Pinal: 2014-036065		T2S R12E	14, 15	435
AMC428413	MF 190	Pinal: 2014-036066		T2S R12E	14, 15	436
AMC428414	MF 191	Pinal: 2014-036067		T2S R12E	14, 15	437
AMC428415	MF 194	Pinal: 2014-036068		T2S R12E	11, 14	438
AMC428416	MF 195	Pinal: 2014-036069		T2S R12E	14	439
AMC428417	MF 196	Pinal: 2014-036070		T2S R12E	14	440
AMC428418	MF 197	Pinal: 2014-036071		T2S R12E	14	441
AMC428419	MF 198	Pinal: 2014-036072		T2S R12E	14	442
AMC428420	MF 199	Pinal: 2014-036073		T2S R12E	14	443
AMC428421 J	MF 200	Pinal: 2014-036074		T2S R12E	14	44
AMC428570 7	MF 192	Pinal: 2014-039317		T2S R12E	14, 15	445
AMC428571	MF 193	Pinal: 2014-039318		T2S R12E	14, 15, 22, 23	446
AMC428572	SSX 1	Pinal: 2014-039319		T2S R12E	13	447
AMC428573	SSX 2	Pinal: 2014-039320		T2S R12E	13	448
AMC428574 J	SSX 3	Pinal: 2014-039321		T2S R12E	13	449

New Bonanza No 157 et al
(767) Bronco Creek
2018 -- 2019 Filing

2018 JUL 23 P 2:50

RECEIVED
BLM AZ STATE OFFICE

AMC428575 7	SSX 4	Pinal: 2014-039322		T2S R12E T2S R13E	13 18	450
AMC428576	SSX 5	Pinal: 2014-039323		T2S R13E	18	451
AMC428577	SSX 6	Pinal: 2014-039324		T2S R13E	18	452
AMC428578	SSX 7	Pinal: 2014-039325		T2S R13E	18	453
AMC428579	SSX 8	Pinal: 2014-039326		T2S R13E	18	454
AMC428580	SSX 9	Pinal: 2014-039327		T2S R13E	18	455
AMC428581	SSX 10	Pinal: 2014-039328		T2S R12E	13	456
AMC428582	SSX 11	Pinal: 2014-039329		T2S R12E	13	457
AMC428583	SSX 12	Pinal: 2014-039330		T2S R12E	13	458
AMC428584	SSX 13	Pinal: 2014-039331		T2S R12E T2S R13E	13 18	459
AMC428585	SSX 14	Pinal: 2014-039332		T2S R13E	18	460
AMC428586	SSX 15	Pinal: 2014-039333		T2S R13E	18	461
AMC428587	SSX 16	Pinal: 2014-039334		T2S R13E	18	462
AMC428588	SSX 17	Pinal: 2014-039335		T2S R13E	18	463
AMC428589	SSX 18	Pinal: 2014-039336		T2S R13E	18	464
AMC428590	SSX 19	Pinal: 2014-039337		T2S R12E	13, 24	465
AMC428591	SSX 20	Pinal: 2014-039338		T2S R12E	13, 24	466
AMC428592	SSX 21	Pinal: 2014-039339		T2S R12E	13, 24	467
AMC428593 1	SSX 22	Pinal: 2014-039340		T2S R12E T2S R13E	13, 24 18, 19	468

New Bonanza No 157 et al
(767) Bronco Creek
2018 - 2019 Filing

2018 JUL 23 P 2:56

RECEIVED
BLM AZ STATE OFFICE

AMC428594 7	SSX 23	Pinal: 2014-039341		T2S R13E	18, 19	469
AMC428595	SSX 24	Pinal: 2014-039342		T2S R13E	18, 19	470
AMC428596	SSX 25	Pinal: 2014-039343		T2S R13E	18, 19	471
AMC428597	SSX 26	Pinal: 2014-039344		T2S R13E	18, 19	472
AMC428598	SSX 27	Pinal: 2014-039345		T2S R13E	18, 19	473
AMC428599	SSX 28	Pinal: 2014-039346		T2S R13E	17, 18, 19, 20	474
AMC428600	SSX 29	Pinal: 2014-039347		T2S R13E	17, 20	475
AMC428601	SSX 30	Pinal: 2014-039348		T2S R13E	17, 20	476
AMC428602	SSX 31	Pinal: 2014-039349		T2S R13E	17, 20	477
AMC428603	SSX 32	Pinal: 2014-039350		T2S R13E	17, 20	478
AMC428604	SSX 33	Pinal: 2014-039351		T2S R13E	17, 20	479
AMC428605	SSX 34	Pinal: 2014-039352		T2S R13E	17, 20	480
AMC428606	SSX 35	Pinal: 2014-039353		T2S R13E	17, 20	481
AMC428607	SSX 36	Pinal: 2014-039354		T2S R13E	17, 20	482
AMC428608	SSX 37	Pinal: 2014-039355		T2S R12E	13	483
AMC428609	SSX 38	Pinal: 2014-039356		T2S R12E	13	484
AMC428610	SSX 39	Pinal: 2014-039357		T2S R12E	13	485
AMC428611	SSX 40	Pinal: 2014-039358		T2S R12E	13	486
AMC428612	SSX 41	Pinal: 2014-039359		T2S R12E	13	487
AMC428613	SSX 42	Pinal: 2014-039360		T2S R12E	13, 24	488
AMC428614	SSX 43	Pinal: 2014-039361		T2S R12E	24	489

2018 JUL 23 P 2:56

RECEIVED
BLM AZ STATE OFFICE

AMC428615 7	SSX 44	Pinal: 2014-039362		T2S R12E	23, 24	490
AMC428616	SSX 45	Pinal: 2014-039363		T2S R12E	24	491
AMC428617	SSX 46	Pinal: 2014-039364		T2S R12E	24	492
AMC428618	SSX 47	Pinal: 2014-039365		T2S R12E	24	493
AMC428619	SSX 48	Pinal: 2014-039366		T2S R12E	24	494
AMC428620	SSX 49	Pinal: 2014-039367		T2S R12E	24	495
AMC428621	SSX 50	Pinal: 2014-039368		T2S R12E	24	496
AMC428622	SSX 51	Pinal: 2014-039369		T2S R12E	24	497
AMC428623	SSX 52	Pinal: 2014-039370		T2S R12E	24	498
AMC428624	SSX 53	Pinal: 2014-039371		T2S R12E T2S R13E	24 19	499
AMC428625	SSX 54	Pinal: 2014-039372		T2S R13E	19	500
AMC428626	SSX 55	Pinal: 2014-039373		T2S R13E	19	501
AMC428627	SSX 56	Pinal: 2014-039374		T2S R13E	19	502
AMC428628	SSX 57	Pinal: 2014-039375		T2S R13E	19	503
AMC428629	SSX 58	Pinal: 2014-039376		T2S R13E	19	504
AMC428630	SSX 59	Pinal: 2014-039377		T2S R13E	19, 20	505
AMC428631	SSX 60	Pinal: 2014-039378		T2S R13E	20	506
AMC428632	SSX 61	Pinal: 2014-039379		T2S R13E	20	507
AMC428633	SSX 62	Pinal: 2014-039380		T2S R13E	20	508
AMC428634 J	SSX 63	Pinal: 2014-039381	PHOENIX, ARIZONA	T2S R13E	20	509

New Bonanza No 157 et al
(767) Bronco Creek
2018 - 2019 Filing

RECEIVED
BLM AZ STATE OFFICE
2018 JUL 23 P 2:59

AMC428635	SSX 64	Pinal: 2014-039382		T2S R13E	20	510
AMC428636	SSX 65	Pinal: 2014-039383		T2S R13E	20	511
AMC428637	SSX 66	Pinal: 2014-039384		T2S R13E	20	512
AMC428638	SSX 67	Pinal: 2014-039385		T2S R13E	20	513
AMC428639	SSX 68	Pinal: 2014-039386		T2S R12E	23, 24	514
AMC428640	SSX 69	Pinal: 2014-039387		T2S R12E	24	515
AMC428641	SSX 70	Pinal: 2014-039388		T2S R12E	24	516
AMC428642	SSX 71	Pinal: 2014-039389		T2S R12E	24	517
AMC428643	SSX 72	Pinal: 2014-039390		T2S R12E	24	518
AMC428644	SSX 73	Pinal: 2014-039391		T2S R12E	24	519
AMC428645	SSX 74	Pinal: 2014-039392		T2S R12E	24	520
AMC428646	SSX 75	Pinal: 2014-039393		T2S R12E	24	521
AMC428647	SSX 76	Pinal: 2014-039394		T2S R12E	24	522
AMC428648	SSX 77	Pinal: 2014-039395		T2S R12E T2S R13E	24 19	523
AMC428649	SSX 78	Pinal: 2014-039396		T2S R13E	19	524
AMC428650	SSX 79	Pinal: 2014-039397		T2S R13E	19	525
AMC428651	SSX 80	Pinal: 2014-039398		T2S R13E	19	526
AMC428652	SSX 81	Pinal: 2014-039399		T2S R13E	19	527
AMC428653	SSX 82	Pinal: 2014-039400		T2S R13E	19	528
AMC428654	SSX 83	Pinal: 2014-039401		T2S R13E	19, 20	529

PHOENIX, ARIZONA

2018 JUL 23 P 2:56

RECEIVED
BLM AZ STATE OFFICE

AMC428655	SSX 84	Pinal: 2014-039402		T2S R13E	20	530
AMC428656	SSX 85	Pinal: 2014-039403		T2S R13E	20	531
AMC428657	SSX 86	Pinal: 2014-039404		T2S R13E	20	532
AMC428658	SSX 87	Pinal: 2014-039405		T2S R13E	20	533
AMC428659	SSX 88	Pinal: 2014-039406		T2S R13E	20	534
AMC428660	SSX 89	Pinal: 2014-039407		T2S R13E	20	535
AMC428661	SSX 90	Pinal: 2014-039408		T2S R13E	20	536
AMC428662	SSX 91	Pinal: 2014-039409		T2S R13E	20	537
AMC428663	SSX 92	Pinal: 2014-039410		T2S R12E	23, 24, 25, 26	538
AMC428664	SSX 93	Pinal: 2014-039411		T2S R12E	24, 25	539
AMC428665	SSX 94	Pinal: 2014-039412		T2S R12E	24, 25	540
AMC428666	SSX 95	Pinal: 2014-039413		T2S R12E	24, 25	541
AMC428667	SSX 96	Pinal: 2014-039414		T2S R12E	24, 25	542
AMC428668	SSX 97	Pinal: 2014-039415		T2S R12E	24, 25	543
AMC428669	SSX 98	Pinal: 2014-039416		T2S R12E	24, 25	544
AMC428670	SSX 99	Pinal: 2014-039417		T2S R12E	24, 25	545
AMC428671	SSX 100	Pinal: 2014-039418		T2S R12E	24, 25	546
AMC428672	SSX 101	Pinal: 2014-039419		T2S R12E T2S R13E	24, 25 19, 30	547
AMC428673	SSX 102	Pinal: 2014-039420		T2S R13E	19, 30	548
AMC428674	SSX 103	Pinal: 2014-039421	PHOENIX, ARIZONA	T2S R13E	19, 30	549

New Bonanza No 157 et al
(767) Bronco Creek
2018 – 2019 Filing

RECEIVED
BLM AZ STATE OFFICE
PHOENIX, ARIZONA
2018 JUL 23 P 2: 56

AMC428675 7	SSX 104	Pinal: 2014-039422		T2S R13E	19, 30	550
AMC428676	SSX 105	Pinal: 2014-039423		T2S R13E	19, 30	551
AMC428677	SSX 106	Pinal: 2014-039424		T2S R13E	19, 30	552
AMC428678	SSX 107	Pinal: 2014-039425		T2S R13E	19, 20, 29, 30	553
AMC428679	SSX 108	Pinal: 2014-039426		T2S R13E	20, 29	554
AMC428680	SSX 109	Pinal: 2014-039427		T2S R13E	20, 29	555
AMC428681	SSX 110	Pinal: 2014-039428		T2S R12E	26	556
AMC428682	SSX 111	Pinal: 2014-039429		T2S R12E	26	557
AMC428683	SSX 112	Pinal: 2014-039430		T2S R12E	26	558
AMC428684	SSX 113	Pinal: 2014-039431		T2S R12E	26	559
AMC428685	SSX 114	Pinal: 2014-039432		T2S R12E	26	560
AMC428686	SSX 115	Pinal: 2014-039433		T2S R12E	26	561
AMC428687	SSX 116	Pinal: 2014-039434		T2S R12E	25, 26	562
AMC428688	SSX 117	Pinal: 2014-039435		T2S R12E	25	563
AMC428689	SSX 118	Pinal: 2014-039436		T2S R12E	25	564
AMC428690	SSX 119	Pinal: 2014-039437		T2S R12E	25	565
AMC428691	SSX 120	Pinal: 2014-039438		T2S R12E	25	566
AMC428692	SSX 121	Pinal: 2014-039439		T2S R12E	25	567
AMC428693	SSX 122	Pinal: 2014-039440		T2S R12E	25	568
AMC428694	SSX 123	Pinal: 2014-039441		T2S R12E	25	569
AMC428695 J	SSX 124	Pinal: 2014-039442	PHOENIX, ARIZONA	T2S R12E	25	570

New Bonanza No 157 et al
(767) Bronco Creek
2018 – 2019 Filing

RECEIVED
BLM AZ STATE OFFICE
2018 JUL 23 P 2:56

AMC428696 7	SSX 125	Pinal: 2014-039443		T2S R12E	25	571
				T2S R13E	30	
AMC428697	SSX 126	Pinal: 2014-039444		T2S R13E	30	572
AMC428698	SSX 127	Pinal: 2014-039445		T2S R13E	30	573
AMC428699	SSX 128	Pinal: 2014-039446		T2S R13E	30	574
AMC428700	SSX 129	Pinal: 2014-039447		T2S R13E	30	575
AMC428701	SSX 130	Pinal: 2014-039448		T2S R13E	30	576
AMC428702	SSX 131	Pinal: 2014-039449		T2S R13E	29, 30	577
AMC428703	SSX 132	Pinal: 2014-039450		T2S R13E	29	578
AMC428704	SSX 133	Pinal: 2014-039451		T2S R13E	29	579
AMC428705	SSX 134	Pinal: 2014-039452		T2S R12E	26	580
AMC428706	SSX 135	Pinal: 2014-039453		T2S R12E	26	581
AMC428707	SSX 136	Pinal: 2014-039454		T2S R12E	26	582
AMC428708	SSX 137	Pinal: 2014-039455		T2S R12E	26	583
AMC428709	SSX 138	Pinal: 2014-039456		T2S R12E	26	584
AMC428710	SSX 139	Pinal: 2014-039457		T2S R12E	25, 26	585
AMC428711	SSX 140	Pinal: 2014-039458		T2S R12E	25	586
AMC428712	SSX 141	Pinal: 2014-039459		T2S R12E	25	587
AMC428713	SSX 142	Pinal: 2014-039460		T2S R12E	25	588
AMC428714	SSX 143	Pinal: 2014-039461		T2S R12E	25	589
AMC428715	SSX 144	Pinal: 2014-039462	PHOENIX, ARIZONA	T2S R12E	25	590

New Bonanza No 157 et al
(767) Bronco Creek
2018 – 2019 Filing

RECEIVED
BLM AZ STATE OFFICE
2018 JUL 23 P 2:51

AMC428716 ✓	SSX 145	Pinal: 2014-039463		T2S R12E	25	5
AMC428717	SSX 146	Pinal: 2014-039464		T2S R12E	25	5
AMC428718	SSX 147	Pinal: 2014-039465		T2S R12E	25	5
AMC428719	SSX 148	Pinal: 2014-039466		T2S R12E T2S R13E	25 30	5
AMC428720	SSX 149	Pinal: 2014-039467		T2S R13E	30	5
AMC428721	SSX 150	Pinal: 2014-039468		T2S R13E	30	5
AMC428722	SSX 151	Pinal: 2014-039469		T2S R13E	30	5
AMC428723	SSX 152	Pinal: 2014-039470		T2S R13E	30	5
AMC428724	SSX 153	Pinal: 2014-039471		T2S R13E	30	5
AMC428725	SSX 154	Pinal: 2014-039472		T2S R13E	29, 30	6
AMC428726	SSX 155	Pinal: 2014-039473		T2S R13E	29	6
AMC428727	SSX 156	Pinal: 2014-039474		T2S R13E	29	6
AMC428728	SSX 157	Pinal: 2014-039475		T2S R12E	26, 27	6
AMC428729	SSX 158	Pinal: 2014-039476		T2S R12E	26	6
AMC428730	SSX 159	Pinal: 2014-039477		T2S R12E	26	6
AMC428731	SSX 160	Pinal: 2014-039478		T2S R12E	26	6
AMC428732	SSX 161	Pinal: 2014-039479		T2S R12E	26	6
AMC428733	SSX 162	Pinal: 2014-039480		T2S R12E	26	6
AMC428734	SSX 163	Pinal: 2014-039481		T2S R12E	26	6
AMC428735 ✓	SSX 164	Pinal: 2014-039482	PHOENIX, ARIZONA	T2S R12E	26	6

New Bonanza No 157 et al
(767) Bronco Creek
2018 – 2019 Filing

2018 JUL 23 P 2:51

RECEIVED
BLM AZ STATE OFFICE

AMC428736 -7	SSX 165	Pinal: 2014-039483		T2S R12E	26	611
AMC428737	SSX 166	Pinal: 2014-039484		T2S R12E	25, 26	612
AMC428738	SSX 167	Pinal: 2014-039485		T2S R12E	25	613
AMC428739	SSX 168	Pinal: 2014-039486		T2S R12E	25	614
AMC428740	SSX 169	Pinal: 2014-039487		T2S R12E	25	615
AMC428741	SSX 170	Pinal: 2014-039488		T2S R12E	25	616
AMC428742	SSX 171	Pinal: 2014-039489		T2S R12E	25	617
AMC428743	SSX 172	Pinal: 2014-039490		T2S R12E	25	618
AMC428744	SSX 173	Pinal: 2014-039491		T2S R12E	25	619
AMC428745	SSX 174	Pinal: 2014-039492		T2S R12E	25	620
AMC428746	SSX 175	Pinal: 2014-039493		T2S R12E T2S R13E	25 30	621
AMC428747	SSX 176	Pinal: 2014-039494		T2S R13E	30	622
AMC428748	SSX 177	Pinal: 2014-039495		T2S R13E	30	623
AMC428749	SSX 178	Pinal: 2014-039496		T2S R13E	30	624
AMC428750	SSX 179	Pinal: 2014-039497		T2S R13E	30	625
AMC428751	SSX 180	Pinal: 2014-039498		T2S R13E	30	626
AMC428752	SSX 181	Pinal: 2014-039499		T2S R13E	29, 30	627
AMC428753	SSX 182	Pinal: 2014-039500		T2S R13E	29	628
AMC428754	SSX 183	Pinal: 2014-039501		T2S R13E	29	629
AMC428755	SSX 184	Pinal: 2014-039502	PHOENIX, ARIZONA	T2S R12E	26, 27	630

RECEIVED
BLM AZ STATE OFFICE
2018 JUL 23 P 2:57

AMC428756	SSX 185	Pinal: 2014-039503		T2S R12E	26	631
AMC429002	MF 201	Pinal: 2014-053014		T2S R12E	15, 16	632
AMC429003	MF 202	Pinal: 2014-053015		T2S R12E	15	633
AMC430131	MF 203	Pinal: 2014-072334		T2S R12E	11	634
AMC430132	MF 204	Pinal: 2014-072335		T2S R12E	11	635
AMC430133	MF 205	Pinal: 2014-072336		T2S R12E	11	636
AMC430134	MF 206	Pinal: 2014-072337		T2S R12E	11	637
AMC430135	MF 207	Pinal: 2014-072338		T2S R12E	11	638
AMC430136	MF 208	Pinal: 2014-072339		T2S R12E	11	639
AMC430137	MF 209	Pinal: 2014-072340		T2S R12E	11	640
AMC430138	MF 210	Pinal: 2014-072341		T2S R12E	10, 11, 2, 3	641
AMC430139	SSX-A	Pinal: 2014-072342		T2S R12E	11, 12	642
AMC430140	SSX-B	Pinal: 2014-072343		T2S R12E	11, 12, 13, 14	643
AMC430141	SSX-C	Pinal: 2014-072344		T2S R12E	14	644
AMC430142	SSX 184B	Pinal: 2014-072345	Pinal: 2015-006234	T2S R12E	12	645
AMC430143	SSX 185B	Pinal: 2014-072346	Pinal: 2015-006235	T2S R12E	12	646
AMC430144	SSX 186	Pinal: 2014-072347		T2S R12E	12, 13	647
AMC430145	SSX 187	Pinal: 2014-072348		T2S R12E	12, 13	648
AMC430146	SSX 188	Pinal: 2014-072349		T2S R12E	12, 13	649
AMC430147	SSX 189	Pinal: 2014-072350		T2S R12E	12, 13	650
AMC430148	SSX 190	Pinal: 2014-072351		T2S R12E	12, 13	651

RECEIVED
 BLM AZ STATE OFFICE
 PHOENIX, ARIZONA
 2018 JUL 23 P 2:57

AMC430149	SSX 191	Pinal: 2014-072352		T2S R12E	12, 13	652
AMC430150	SSX 192	Pinal: 2014-072353		T2S R12E	12, 13	653
AMC430151	SSX 193	Pinal: 2014-072354		T2S R12E	12, 13	654
AMC430152	SSX 194	Pinal: 2014-072355		T2S R12E	12, 13	655
AMC430153	SSX 195	Pinal: 2014-072356		T2S R12E T2S R13E	12 7	656
AMC430154	SSX 196	Pinal: 2014-072357		T2S R12E T2S R13E	12 7	657
AMC430155	SSX 197	Pinal: 2014-072358		T2S R12E T2S R13E	12, 13 18, 7	658
AMC430156	SSX 198	Pinal: 2014-072359		T2S R12E	13	659
AMC430157	SSX 199	Pinal: 2014-072360		T2S R12E	13	660
AMC430158	SSX 200	Pinal: 2014-072361		T2S R12E	13	661
AMC430159	SSX 201	Pinal: 2014-072362		T2S R12E	13, 14	662
AMC430160	SSX 202	Pinal: 2014-072363		T2S R12E	13	663
AMC430161	SSX 203	Pinal: 2014-072364		T2S R12E	13	664
AMC430162	SSX 204	Pinal: 2014-072365		T2S R12E	13	665
AMC430163	SSX 205	Pinal: 2014-072366		T2S R12E	13	666
AMC430164	SSX 206	Pinal: 2014-072367		T2S R12E	13	667
AMC430165	SSX 207	Pinal: 2014-072368		T2S R12E	13	668
AMC430166	SSX 208	Pinal: 2014-072369	PHOENIX, ARIZONA	T2S R12E T2S R13E	13 18	669

2018 JUL 23 P 2:58

RECEIVED
BLM AZ STATE OFFICE

AMC430167 7	SSX 209	Pinal: 2014-072370		T2S R13E	18	670
AMC430168	SSX 210	Pinal: 2014-072371		T2S R13E	18	671
AMC430169	SSX 211	Pinal: 2014-072372		T2S R13E	18	672
AMC430170	SSX 212	Pinal: 2014-072373		T2S R13E	18	673
AMC430171 7	SSX 213	Pinal: 2014-072374		T2S R13E	18	674
AMC430583 7	MFR 1	Pinal: 2015-014223		T2S R12E	6	675
AMC430584	MFR 2	Pinal: 2015-014224		T1S R12E T2S R12E	33 5	676
AMC430585	MFR 3	Pinal: 2015-014225		T1S R12E T2S R12E	33, 34 4, 5	677
AMC430586	MFR 4	Pinal: 2015-014226		T1S R12E T2S R12E	34 4	678
AMC430587	MFR 5	Pinal: 2015-014227		T1S R12E T2S R12E	34 4	679
AMC430588	MFR 6	Pinal: 2015-014228		T1S R12E	34	680
AMC430589	MFR 7	Pinal: 2015-014229	Pinal: 2015-060880	T2S R12E	4, 5	681
AMC430590	MFR 8	Pinal: 2015-014230		T2S R12E	5	682
AMC430591 7	MFR 9	Pinal: 2015-014231		T2S R12E	5, 8	683
AMC435191 7	MFF 1	Pinal: 2015-075688		T2S R12E	21, 22	684
AMC435192	MFF 2	Pinal: 2015-075689		T2S R12E	21, 22	685
AMC435193	MFF 3	Pinal: 2015-075690		T2S R12E	21, 22	686
AMC435194 7	MFF 4	Pinal: 2015-075691		T2S R12E	21, 22	687

New Bonanza No 157 et al
(767) Bronco Creek
2018 -- 2019 Filing

2018 JUL 23 P 2:58

RECEIVED
BLM AZ STATE OFFICE

AMC435195 7	MFF 5	Pinal: 2015-075692		T2S R12E	21, 22	688
AMC435196	MFF 6	Pinal: 2015-075693		T2S R12E	21, 22, 27, 28	689
AMC435197	MFF 7	Pinal: 2015-075694		T2S R12E	22	690
AMC435198	MFF 8	Pinal: 2015-075695		T2S R12E	22	691
AMC435199	MFF 9	Pinal: 2015-075696		T2S R12E	22	692
AMC435200	MFF 10	Pinal: 2015-075697		T2S R12E	22	693
AMC435201	MFF 11	Pinal: 2015-075698		T2S R12E	22	694
AMC435202	MFF 12	Pinal: 2015-075699		T2S R12E	22, 27	695
AMC435203	MFF 13	Pinal: 2015-075700		T2S R12E	22	696
AMC435204	MFF 14	Pinal: 2015-075701		T2S R12E	22	697
AMC435205	MFF 15	Pinal: 2015-075702		T2S R12E	22	698
AMC435206	MFF 16	Pinal: 2015-075703		T2S R12E	22	699
AMC435207	MFF 17	Pinal: 2015-075704		T2S R12E	22	700
AMC435208	MFF 18	Pinal: 2015-075705		T2S R12E	22, 27	701
AMC435209	MFF 19	Pinal: 2015-075706		T2S R12E	22	702
AMC435210	MFF 20	Pinal: 2015-075707		T2S R12E	22	703
AMC435211	MFF 21	Pinal: 2015-075708		T2S R12E	22	704
AMC435212	MFF 22	Pinal: 2015-075709		T2S R12E	22	705
AMC435213	MFF 23	Pinal: 2015-075710		T2S R12E	22	706
AMC435214	MFF 24	Pinal: 2015-075711		T2S R12E	22	707
AMC435215 J	MFF 25	Pinal: 2015-075712	PHOENIX, ARIZONA	T2S R12E	22, 27	708

RECEIVED
BLM AZ STATE OFFICE
2018 JUL 23 P 2:58

AMC435216 7	MFF 26	Pinal: 2015-075713		T2S R12E	23	709
AMC435217	MFF 27	Pinal: 2015-075714		T2S R12E	23	710
AMC435218	MFF 28	Pinal: 2015-075715		T2S R12E	23	711
AMC435219	MFF 29	Pinal: 2015-075716		T2S R12E	23	712
AMC435220	MFF 30	Pinal: 2015-075717		T2S R12E	23	713
AMC435221	MFF 31	Pinal: 2015-075718		T2S R12E	23	714
AMC435222	MFF 32	Pinal: 2015-075719		T2S R12E	23, 26	715
AMC435223	MFF 33	Pinal: 2015-075720		T2S R12E	23	716
AMC435224	MFF 34	Pinal: 2015-075721		T2S R12E	23	717
AMC435225	MFF 35	Pinal: 2015-075722		T2S R12E	23	718
AMC435226	MFF 36	Pinal: 2015-075723		T2S R12E	23	719
AMC435227	MFF 37	Pinal: 2015-075724		T2S R12E	23	720
AMC435228	MFF 38	Pinal: 2015-075725		T2S R12E	23	721
AMC435229	MFF 39	Pinal: 2015-075726		T2S R12E	23, 26	722
AMC435230	MFF 40	Pinal: 2015-075727		T2S R12E	23	723
AMC435231	MFF 41	Pinal: 2015-075728		T2S R12E	23	724
AMC435232	MFF 42	Pinal: 2015-075729		T2S R12E	23	725
AMC435233	MFF 43	Pinal: 2015-075730		T2S R12E	23	726
AMC435234	MFF 44	Pinal: 2015-075731		T2S R12E	23	727
AMC435235	MFF 45	Pinal: 2015-075732		T2S R12E	23	728
AMC435236	MFF 46	Pinal: 2015-075733	PHOENIX, ARIZONA	T2S R12E	23, 26	729

2016 JUL 23 P 2:59

RECEIVED
BLM AZ STATE OFFICE

AMC435237 7	MFF 47	Pinal: 2015-075734	T2S R12E	23	730
AMC435238	MFF 48	Pinal: 2015-075735	T2S R12E	23	731
AMC435239	MFF 49	Pinal: 2015-075736	T2S R12E	23, 26	732
AMC435240	MFF 50	Pinal: 2015-075737	T2S R12E	23	733
AMC435241	MFF 51	Pinal: 2015-075738	T2S R12E	23	734
AMC435242	MFF 52	Pinal: 2015-075739	T2S R12E	23	735
AMC435243	MFF 53	Pinal: 2015-075740	T2S R12E	23	736
AMC435244	MFF 54	Pinal: 2015-075741	T2S R12E	23	737
AMC435245	MFF 55	Pinal: 2015-075742	T2S R12E	23	738
AMC435246	MFF 56	Pinal: 2015-075743	T2S R12E	23, 24	739
AMC435247	MFF 57	Pinal: 2015-075744	T2S R12E	24	740
AMC435248	MFF 58	Pinal: 2015-075745	T2S R12E	24	741
AMC435249	MFF 59	Pinal: 2015-075746	T2S R12E	14, 23	742
AMC435250	MFF 60	Pinal: 2015-075747	T2S R12E	14	743
AMC435251	MFF 61	Pinal: 2015-075748	T2S R12E	14	744
AMC435252	MFF 62	Pinal: 2015-075749	T2S R12E	14	745
AMC435253	MFF 63	Pinal: 2015-075750	T2S R12E	14	746
AMC435254	MFF 64	Pinal: 2015-075751	T2S R12E	14	747
AMC435255	MFF 65	Pinal: 2015-075752	T2S R12E	14	748
AMC435256	MFF 66	Pinal: 2015-075753	T2S R12E	14	749
AMC435257	MFF 67	Pinal: 2015-075754	T2S R12E	11, 14	750

PHOENIX, ARIZONA

2018 JUL 23 P 2: 59

RECEIVED
BLM AZ STATE OFFICE

AMC435258 7	MFF 68	Pinal: 2015-075755		T2S R12E	11	751
AMC435259	MFF 69	Pinal: 2015-075756		T2S R12E	11	752
AMC435260	MFF 70	Pinal: 2015-075757		T2S R12E	14, 23	753
AMC435261	MFF 71	Pinal: 2015-075758		T2S R12E	14	754
AMC435262	MFF 72	Pinal: 2015-075759		T2S R12E	13, 14, 23, 24	755
AMC435263	MFF 73	Pinal: 2015-075760		T2S R12E	14	756
AMC435264	MFF 74	Pinal: 2015-075761		T2S R12E	14	757
AMC435265	MFF 75	Pinal: 2015-075762		T2S R12E	13	758
AMC435266	MFF 76	Pinal: 2015-075763		T2S R12E	14	759
AMC435267	MFF 77	Pinal: 2015-075764		T2S R12E	14	760
AMC435268	MFF 78	Pinal: 2015-075765		T2S R12E	13, 14	761
AMC435269	MFF 79	Pinal: 2015-075766		T2S R12E	14	762
AMC435270	MFF 80	Pinal: 2015-075767		T2S R12E	11, 14	763
AMC435271	MFF 81	Pinal: 2015-075768		T2S R12E	11	764
AMC435272	<u>MFF 82</u>	Pinal: 2015-075769		T2S R12E	11	765
AMC435274	<u>MFF 84</u>	Pinal: 2015-075771		T2S R12E	11	766
AMC435573 7	MFF 83A	Pinal: 2015-080801		T2S R12E	11	767
■ Claims On This Exhibit A and Affidavit: 767						

Underline == break in sequence

New Bonanza No 157 et al
(767) Bronco Creek
2018 -- 2019 Filing

RECEIVED
BLM AZ STATE OFFICE
2018 JUL 23 P 2: 59
PHOENIX, ARIZONA

United States Department of the Interior
Bureau of Land Management
 DIV OF LANDS, MINRLS & ENERGY
 ONE N CENTRAL AVE
 PHOENIX, AZ 85004 -4427
 Phone: 602-417-9200

Receipt

No: 4218230

Transaction #: 4333389	
Date of Transaction: 07/24/2018	
CUSTOMER:	
KENNECOTT EXPLORATION COMPANY 2640 W 1700 S ATTN: LAND DEPT SALT LAKE CITY, UT 84104-4269 US	

LINE #	QTY	DESCRIPTION	REMARKS	UNIT PRICE	TOTAL
1	1.00	LOCATABLE MINERALS / MINING CLAIMS-NOT NEW-UNADJUD.ONE AUTHI NO. ONLY / MINING CLAIM MONEY RECEIVED CASES: AMC416924/\$174375.00	MAINT 2019/1125	- n/a -	174375.00
TOTAL:					\$174,375.00

PAYMENT INFORMATION			
1	AMOUNT:	118885.00	POSTMARKED: N/A
	TYPE:	CHECK	RECEIVED: 07/23/2018
	CHECK NO:	0080002013	
	NAME:	KENNECOTT EXPLORATION COMPANY 4700 SOUTH DAYBREAK PARKWAY SOUTH JORDAN UT 84095 US	
2	AMOUNT:	26195.00	POSTMARKED: N/A
	TYPE:	CHECK	RECEIVED: 07/23/2018
	CHECK NO:	0080002026	
	NAME:	KENNECOTT EXPLORATION COMPANY 4700 SOUTH DAYBREAK PARKWAY SOUTH JORDAN UT 84095 US	
3	AMOUNT:	29295.00	POSTMARKED: N/A
	TYPE:	CHECK	RECEIVED: 07/23/2018
	CHECK NO:	0080002028	
	NAME:		

	KENNECOTT EXPLORATION COMPANY 4700 SOUTH DAYBREAK PARKWAY SOUTH JORDAN UT 84095 US
--	--

REMARKS

This receipt was generated by the automated BLM Collections and Billing System and is a paper representation of a portion of the official electronic record contained therein.

Kennecott Exploration Company
2640 West 1700 South
Salt Lake City, UT 84104
Attn: Land Department



U.S. POSTAGE PITNEY DOWES
ZIP 84009 \$ 009.51⁰
0001380175 JUL 18 2010

RECEIVED
BLM A7 STATE OFFICE
2010 JUL 23 P 2:49
PHOENIX, ARIZONA

CK, BH, SW

PLEASE STICKER AT TOP OF ENVELOPE TO THE RIGHT
OF THE RETURN ADDRESS FOLD AT DOTTED LINE
CERTIFIED MAIL



7034 2320 0000 2747 4999

Arizona State Office
Bureau of Land Management
One North Central Ave., Suite 800
Phoenix, AZ 85004-4427



RioTinto

Donna Fischer
Mineral Rights Specialist
Kennecott Exploration Company – Land Dept.
4700 Daybreak Parkway
South Jordan, UT 84009
T: 801-204-3402 or 928/978-1372
E: donna.fischer@riotinto.com

416924

CERTIFIED MAIL, RETURN RECEIPT REQUESTED
7016 2710 0000 1376 7246

RECEIVED
BLM AZ STATE OFFICE
2017 JUL 17 P 3:32
PHOENIX, ARIZONA

July 13, 2017

Arizona State Office
Bureau of Land Management
One North Central Ave., Suite 800
Phoenix, AZ 85004-4427

RE: Arizona Affidavit of Payment of Claim Maintenance Fees and Notice of Intent to Hold
2017 – 2018
Copper King CK et al (Bronco), for a total of 189 claims, Copper King Project

Gentlemen:


Enclosed for your further handling please find Kennecott Exploration Company's Affidavit as above referenced, and check #80001791 in the amount of \$29,295.00 (189 claims x \$155), which represents the payment for the 2017 – 2018 Claim Maintenance Fees for the above referenced claims.

Please return the original BLM date stamped document and receipts to:

Kennecott Exploration Company, 4700 Daybreak Parkway, South Jordan, UT 84009, Attn: Land Department. Telephone numbers for the Land Department are: Donna @ 928-978-1372 and Erik Best @ 801-363-5870. **As these are date sensitive documents, please do not hesitate to call if you find anything that requires further attention rather than returning them unprocessed.**

Sincerely,

KENNECOTT EXPLORATION COMPANY



Donna Fischer
Mineral Rights Specialist

Enclosures

CC: Bronco Creek Exploration

ENTERED
JUL 19 2017
BY: RAm

3893270

Recording requested by and return to:
Kennecott Exploration Company – Land Dept.
4700 Daybreak Parkway
South Jordan, UT 84009

**ARIZONA AFFIDAVIT OF CLAIM MAINTENANCE FEE PAYMENT AND NOTICE
OF INTENT TO HOLD UNPATENTED MINING CLAIM FOR SEPTEMBER 1, 2017
THROUGH SEPTEMBER 1, 2018**

THE UNDERSIGNED, on behalf of Kennecott Exploration Company (“KEC”), 4700 Daybreak Parkway, South Jordan, Utah 84009, acquainted with said matters, being first duly sworn, deposes and says that he is a citizen of the United States and more than eighteen years of age, and that pursuant to Ariz. Rev. Stat. § 27-208, 30 U.S.C § 28(f), 43 CFR 3830.21(d), and 43 CFR 3834.11(a)(2), One Hundred Fifty-Five Dollars (\$155.00) in maintenance fees were timely paid by or at the expense of KEC to the Bureau of Land Management (the “BLM”) for the assessment year ending at 12:01 A.M on September 1, 2018, for each of the unpatented mining claims further described on **Exhibit A** attached hereto and made a part hereof by this reference. Said fees were paid in lieu of the annual assessment work requirements and were paid for the claims described herein which are owned, worked, controlled or claimed by KEC for the valuable mineral contained therein, and it is the intent of KEC to hold and develop these unpatented mining claims in behalf of Bronco Creek Exploration Inc. whose address is 1815 East Winsett St. Tucson, AZ 85719, the owner of the claims.

IN WITNESS WHEREOF, this instrument is executed as of the 12th day of July, 2017.

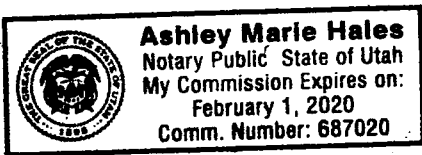
KENNECOTT EXPLORATION COMPANY

By ER
Erik Best, Operating Officer

RECEIVED
BLM AZ STATE OFFICE
2017 JUL 17 P 3:33
PHOENIX, ARIZONA

STATE OF UTAH)
)
 :SS
)
COUNTY OF SALT LAKE)

On this 12th day of July 2017, before me personally appeared Erik Best, who being by me duly sworn, did say that he is the Operating Officer of Kennecott Exploration Company, and that the foregoing instrument was signed by Erik Best on behalf of said company, by authority, and said company executed the same.



Ashley Marie Hales

Ashley Marie Hales, Notary Public, Utah
Salt Lake City, Utah
My Commission expires: February 1, 2020

RECEIVED
BLM & STAFF OFFICE
2017 JUL 17 P 3:33
PHOENIX, ARIZONA

Attached to and made a part of that certain 2017 – 2018 Arizona Affidavit of Payment of Claim Maintenance Fees and Notice of Intent to Hold Unpatented Mining Claims for the following group of unpatented lode mining claims in Pinal County, State of Arizona, further described as:

Exhibit A

Group Name: Copper King CK 1 et al (Bronco Creek)

Project: Copper King

Number of Claims: 189

Meridian: Gila and Salt River Meridian

BLM #	Name	Original Doc # Book & Page	Amended Doc # Book & Page	Township & Range	Section	#
AMC416924	CK 1	Pinal: 2012-069009		T1S R12E	10	1
AMC416925	CK 2	Pinal: 2012-069010		T1S R12E	10, 11	2
AMC416926	CK 3	Pinal: 2012-069011		T1S R12E	11	3
AMC416927	CK 4	Pinal: 2012-069012		T1S R12E	11	4
AMC416928	CK 5	Pinal: 2012-069013		T1S R12E	11	5
AMC416929	CK 6	Pinal: 2012-069014		T1S R12E	11	6
AMC416930	CK 7	Pinal: 2012-069015		T1S R12E	11	7
AMC416931	CK 8	Pinal: 2012-069016		T1S R12E	11	8
AMC416932	CK 9	Pinal: 2012-069017		T1S R12E	11	9
AMC416933	CK 10	Pinal: 2012-069018		T1S R12E	11	10
AMC416934	CK 11	Pinal: 2012-069019		T1S R12E	11, 12	11
AMC416935	CK 12	Pinal: 2012-069020		T1S R12E	12	12
AMC416936	CK 13	Pinal: 2012-069021		T1S R12E	12	13

Copper King CK 1 et al (189) (Bronco Creek)
2017 – 2018 Assessment filing

RECEIVED
 CLM DIVISION
 PHOENIX, ARIZONA
 JUN 12 3:33

AMC416937	CK 14	Pinal: 2012-069022	T1S R12E	12	14
AMC416938	CK 15	Pinal: 2012-069023	T1S R12E	12	15
AMC416939	CK 16	Pinal: 2012-069024	T1S R12E	12	16
AMC416940	CK 17	Pinal: 2012-069025	T1S R12E	12	17
AMC416941	CK 18	Pinal: 2012-069026	T1S R12E	12	18
AMC416942	CK 19	Pinal: 2012-069027	T1S R12E	12	19
AMC416943	CK 20	Pinal: 2012-069028	T1S R12E T1S R13E	12 7	20
AMC416944	CK 21	Pinal: 2012-069029	T1S R13E	7	21
AMC416945	CK 22	Pinal: 2012-069030	T1S R13E	7, 8	22
AMC416946	CK 23	Pinal: 2012-069031	T1S R13E	8	23
AMC416947	CK 24	Pinal: 2012-069032	T1S R13E	8	24
AMC416948	CK 25	Pinal: 2012-069033	T1S R13E	8	25
AMC416949	CK 26	Pinal: 2012-069034	T1S R13E	8	26
AMC416950	CK 27	Pinal: 2012-069035	T1S R12E	10	27
AMC416951	CK 28	Pinal: 2012-069036	T1S R12E	10, 11	28
AMC416952	CK 29	Pinal: 2012-069037	T1S R12E	11	29
AMC416953	CK 30	Pinal: 2012-069038	T1S R12E	11	30
AMC416954	CK 31	Pinal: 2012-069039	T1S R12E	11	31
AMC416955	CK 32	Pinal: 2012-069040	T1S R12E	11	32
AMC416956	CK 33	Pinal: 2012-069041	T1S R12E	11	33
AMC416957	CK 34	Pinal: 2012-069042	T1S R12E	11	34

Copper King CK 1 et al (189) (Bronco Creek)
2017 - 2018 Assessment filing

RECEIVED
 PLM AZ STATE DEPT OF
 2017 JUL 13 3:53
 PHOENIX, ARIZONA

AMC416958	CK 35	Pinal: 2012-069043		T1S R12E	11	35
AMC416959	CK 36	Pinal: 2012-069044		T1S R12E	11	36
AMC416960	CK 37	Pinal: 2012-069045		T1S R12E	11, 12	37
AMC416961	CK 38	Pinal: 2012-069046		T1S R12E	12	38
AMC416962	CK 39	Pinal: 2012-069047		T1S R12E	12	39
AMC416963	CK 40	Pinal: 2012-069048		T1S R12E	12	40
AMC416964	CK 41	Pinal: 2012-069049		T1S R12E	12	41
AMC416965	CK 42	Pinal: 2012-069050		T1S R12E	12	42
AMC416966	CK 43	Pinal: 2012-069051		T1S R12E	12	43
AMC416967	CK 44	Pinal: 2012-069052		T1S R12E	12	44
AMC416968	CK 45	Pinal: 2012-069053		T1S R12E	12	45
AMC416969	CK 46	Pinal: 2012-069054		T1S R12E T1S R13E	12 7	46
AMC416970	CK 47	Pinal: 2012-069055		T1S R13E	7	47
AMC416971	CK 48	Pinal: 2012-069056		T1S R13E	7, 8	48
AMC416972	CK 49	Pinal: 2012-069057		T1S R13E	8	49
AMC416973	CK 50	Pinal: 2012-069058		T1S R13E	8	50
AMC416974	CK 51	Pinal: 2012-069059		T1S R13E	8	51
AMC416975	CK 52	Pinal: 2012-069060		T1S R13E	8	52
AMC416976	CK 53	Pinal: 2012-069061		T1S R12E	10, 15	53
AMC416977	CK 54	Pinal: 2012-069062		T1S R12E	10, 11, 14, 15	54
AMC416978	CK 55	Pinal: 2012-069063		T1S R12E	11, 14	55

Copper King CK 1 et al (189) (Bronco Creek)
2017 - 2018 Assessment filing.

RECEIVED
 BLM AZ DIST OFFICE
 2017 JUN 17 P 3:23
 PINAL COUNTY ARIZONA

AMC416979	CK 56	Pinal: 2012-069064		T1S R12E	11, 14	56
AMC416980	CK 57	Pinal: 2012-069065		T1S R12E	11, 14	57
AMC416981	CK 58	Pinal: 2012-069066		T1S R12E	11, 14	58
AMC416982	CK 59	Pinal: 2012-069067		T1S R12E	11, 14	59
AMC416983	CK 60	Pinal: 2012-069068		T1S R12E	11, 14	60
AMC416984	CK 61	Pinal: 2012-069069		T1S R12E	11, 14	61
AMC416985	CK 62	Pinal: 2012-069070		T1S R12E	11, 14	62
AMC416986	CK 63	Pinal: 2012-069071	Pinal: 2012-069198	T1S R12E	11, 12, 13, 14	63
AMC416987	CK 64	Pinal: 2012-069072	Pinal: 2012-069199	T1S R12E	12	64
AMC416988	CK 65	Pinal: 2012-069073	Pinal: 2012-069200	T1S R12E	12	65
AMC416989	CK 66	Pinal: 2012-069074	Pinal: 2012-069201	T1S R12E	12	66
AMC416990	CK 66A	Pinal: 2012-069075		T1S R12E	12, 13	67
AMC416991	CK 67	Pinal: 2012-069076		T1S R12E	12, 13	68
AMC416992	CK 68	Pinal: 2012-069077		T1S R12E	12, 13	69
AMC416993	CK 69	Pinal: 2012-069078		T1S R12E	12, 13	70
AMC416994	CK 70	Pinal: 2012-069079		T1S R12E	12, 13	71
AMC416995	CK 71	Pinal: 2012-069080		T1S R12E	12, 13	72
AMC416996	CK 72	Pinal: 2012-069081		T1S R12E T1S R13E	12, 13 7, 18	
AMC416997	CK 73	Pinal: 2012-069082		T1S R13E	7, 18	
AMC416998	CK 74	Pinal: 2012-069083		T1S R13E	7, 8, 17, 18	
AMC416999	CK 75	Pinal: 2012-069084		T1S R13E	8, 17	

Copper King CK 1 et al (189) (Bronco Creek)
2017 - 2018 Assessment filing

RECEIVED
 BLM AZ DISTRICT OFFICE
 2019 JUL 17 5:33 PM
 MOHAVE ARIZONA

AMC417000	CK 76	Pinal: 2012-069085		T1S R13E	8, 17	77
AMC417001	CK 77	Pinal: 2012-069086		T1S R13E	8, 17	78
AMC417002	CK 78	Pinal: 2012-069087		T1S R13E	8, 17	79
AMC417003	CK 79	Pinal: 2012-069088		T1S R12E	15	80
AMC417004	CK 80	Pinal: 2012-069089		T1S R12E	14, 15	81
AMC417005	CK 81	Pinal: 2012-069090		T1S R12E	14	82
AMC417006	CK 82	Pinal: 2012-069091		T1S R12E	14	83
AMC417007	CK 83	Pinal: 2012-069092		T1S R12E	14	84
AMC417008	CK 84	Pinal: 2012-069093		T1S R12E	14	85
AMC417009	CK 85	Pinal: 2012-069094		T1S R12E	14	86
AMC417010	CK 86	Pinal: 2012-069095		T1S R12E	14	87
AMC417011	CK 87	Pinal: 2012-069096		T1S R12E	14	88
AMC417012	CK 88	Pinal: 2012-069097		T1S R12E	14	89
AMC417013	CK 89	Pinal: 2012-069098	Pinal: 2012-069202	T1S R12E	13, 14	90
AMC417014	CK 90	Pinal: 2012-069099	Pinal: 2012-069203	T1S R12E	13	91
AMC417015	CK 91	Pinal: 2012-069100	Pinal: 2012-069204	T1S R12E	13	92
AMC417016	CK 91A	Pinal: 2012-069101		T1S R12E	13	93
AMC417017	CK 92	Pinal: 2012-069102		T1S R12E	13	94
AMC417018	CK 93	Pinal: 2012-069103		T1S R12E	13	95
AMC417019	CK 94	Pinal: 2012-069104		T1S R12E	13	96
AMC417020	CK 95	Pinal: 2012-069105		T1S R12E	13	97

Copper King CK 1 et al (189) (Bronco Creek)
2017 - 2018 Assessment filing

RECEIVED
 JUL 17 2018
 3:33 PM
 PINAL COUNTY, ARIZONA

AMC417021	CK 96	Pinal: 2012-069106		T1S R12E	13	98
AMC417022	CK 97	Pinal: 2012-069107		T1S R12E	13	99
AMC417023	CK 98	Pinal: 2012-069108		T1S R12E T1S R13E	13 18	100
AMC417024	CK 99	Pinal: 2012-069109		T1S R13E	17, 18	101
AMC417025	CK 100	Pinal: 2012-069110		T1S R13E	17, 18	102
AMC417026	CK 101	Pinal: 2012-069111		T1S R13E	17, 18	103
AMC417027	CK 102	Pinal: 2012-069112	Pinal: 2012-069205	T1S R13E	18	104
AMC417028	CK 103	Pinal: 2012-069113		T1S R12E	15	105
AMC417029	CK 104	Pinal: 2012-069114		T1S R12E	14, 15	106
AMC417030	CK 105	Pinal: 2012-069115		T1S R12E	14	107
AMC417031	CK 106	Pinal: 2012-069116		T1S R12E	14	108
AMC417032	CK 107	Pinal: 2012-069117		T1S R12E	14	109
AMC417033	CK 108	Pinal: 2012-069118		T1S R12E	14	110
AMC417034	CK 109	Pinal: 2012-069119		T1S R12E	14	111
AMC417035	CK 110	Pinal: 2012-069120		T1S R12E	14	112
AMC417036	CK 111	Pinal: 2012-069121		T1S R12E	14	113
AMC417037	CK 112	Pinal: 2012-069122		T1S R12E	14	114
AMC417038	CK 113	Pinal: 2012-069123		T1S R12E	13, 14	115
AMC417039	CK 114	Pinal: 2012-069124		T1S R12E	13	116
AMC417040	CK 115	Pinal: 2012-069125		T1S R12E	13	117
AMC417041	CK 116	Pinal: 2012-069126		T1S R12E	13	118

Copper King CK 1 et al (189) (Bronco Creek)
2017 - 2018 Assessment filing

PINAL COUNTY, ARIZONA

2017 JUL 17 P 3:33

RECEIVED

AMC417042	CK 117	Pinal: 2012-069127	T1S R12E	13	119
AMC417043	CK 118	Pinal: 2012-069128	T1S R12E	13	120
AMC417044	CK 119	Pinal: 2012-069129	T1S R12E	13	121
AMC417045	CK 120	Pinal: 2012-069130	T1S R12E	13	122
AMC417046	CK 121	Pinal: 2012-069131	T1S R12E	13	123
AMC417047	CK 122	Pinal: 2012-069132	T1S R12E T1S R13E	13 18	124
AMC417048	CK 123	Pinal: 2012-069133	T1S R12E	15	125
AMC417049	CK 124	Pinal: 2012-069134	T1S R12E	14, 15	126
AMC417050	CK 125	Pinal: 2012-069135	T1S R12E	14	127
AMC417051	CK 126	Pinal: 2012-069136	T1S R12E	14	128
AMC417052	CK 127	Pinal: 2012-069137	T1S R12E	14	129
AMC417053	CK 128	Pinal: 2012-069138	T1S R12E	14	130
AMC417054	CK 129	Pinal: 2012-069139	T1S R12E	14	131
AMC417055	CK 130	Pinal: 2012-069140	T1S R12E	14	132
AMC417056	CK 131	Pinal: 2012-069141	T1S R12E	14	133
AMC417057	CK 132	Pinal: 2012-069142	T1S R12E	14	134
AMC417058	CK 133	Pinal: 2012-069143	T1S R12E	13, 14	135
AMC417059	CK 134	Pinal: 2012-069144	T1S R12E	13	136
AMC417060	CK 135	Pinal: 2012-069145	T1S R12E	13	137
AMC417061	CK 136	Pinal: 2012-069146	T1S R12E	13	138
AMC417062	CK 137	Pinal: 2012-069147	T1S R12E	13	139

Copper King CK 1 et al (189) (Bronco Creek)
2017 - 2018 Assessment filing

RECEIVED
 BLM ARIZONA OFFICE
 JUL 17 2018 3:33
 PINAL, ARIZONA

AMC417063	CK 138	Pinal: 2012-069148	T1S R12E	15, 22	140
AMC417064	CK 139	Pinal: 2012-069149	T1S R12E	14, 15, 22, 23	141
AMC417065	CK 140	Pinal: 2012-069150	T1S R12E	14, 23	142
AMC417066	CK 141	Pinal: 2012-069151	T1S R12E	14, 23	143
AMC417067	CK 142	Pinal: 2012-069152	T1S R12E	14, 23	144
AMC417068	CK 143	Pinal: 2012-069153	T1S R12E	14, 23	145
AMC417069	CK 144	Pinal: 2012-069154	T1S R12E	14, 23	146
AMC417070	CK 145	Pinal: 2012-069155	T1S R12E	14, 23	147
AMC417071	CK 146	Pinal: 2012-069156	T1S R12E	14, 23	148
AMC417072	CK 147	Pinal: 2012-069157	T1S R12E	14, 23	149
AMC417073	CK 148	Pinal: 2012-069158	T1S R12E	13, 14, 23, 24	150
AMC417074	CK 149	Pinal: 2012-069159	T1S R12E	13, 24	151
AMC417075	CK 150	Pinal: 2012-069160	T1S R12E	13, 24	152
AMC417076	CK 151	Pinal: 2012-069161	T1S R12E	13, 24	153
AMC417077	CK 152	Pinal: 2012-069162	T1S R12E	13, 24	154
AMC417078	CK 153	Pinal: 2012-069163	T1S R12E	22	155
AMC417079	CK 154	Pinal: 2012-069164	T1S R12E	22, 23	156
AMC417080	CK 155	Pinal: 2012-069165	T1S R12E	23	157
AMC417081	CK 156	Pinal: 2012-069166	T1S R12E	23	158
AMC417082	CK 157	Pinal: 2012-069167	T1S R12E	23	159
AMC417083	CK 158	Pinal: 2012-069168	T1S R12E	23	160

RECEIVED
 BLM
 P 384
 ARIZONA

AMC417084	CK 159	Pinal: 2012-069169		T1S R12E	23	161
AMC417085	CK 160	Pinal: 2012-069170		T1S R12E	23	162
AMC417086	CK 161	Pinal: 2012-069171		T1S R12E	23	163
AMC417087	CK 162	Pinal: 2012-069172		T1S R12E	23	164
AMC417088	CK 163	Pinal: 2012-069173	Pinal: 2012-069206	T1S R12E	23, 24	165
AMC417089	CK 164	Pinal: 2012-069174	Pinal: 2012-069207	T1S R12E	24	166
AMC417090	CK 165	Pinal: 2012-069175	Pinal: 2012-069208	T1S R12E	24	167
AMC417091	CK 166	Pinal: 2012-069176		T1S R12E	22	168
AMC417092	CK 167	Pinal: 2012-069177	Pinal: 2014-020489	T1S R12E	22, 23	169
AMC417093	CK 168	Pinal: 2012-069178	Pinal: 2014-020490	T1S R12E	23	170
AMC417094	CK 169	Pinal: 2012-069179	Pinal: 2014-020491	T1S R12E	23	171
AMC417095	CK 170	Pinal: 2012-069180	Pinal: 2014-020492	T1S R12E	23	172
AMC417096	CK 171	Pinal: 2012-069181	Pinal: 2014-020493	T1S R12E	23	173
AMC417097	CK 172	Pinal: 2012-069182	Pinal: 2014-020494	T1S R12E	23	174
AMC417098	CK 173	Pinal: 2012-069183	Pinal: 2014-020495	T1S R12E	23	175
AMC417099	CK 174A	Pinal: 2012-069184		T1S R12E	23	176
AMC417100	CK 175	Pinal: 2012-069185		T1S R12E	13	177
AMC417101	CK 176	Pinal: 2012-069186		T1S R12E T1S R13E	13 18	
AMC417102	CK 177	Pinal: 2012-069187		T1S R12E	13	
AMC417103	CK 178	Pinal: 2012-069188		T1S R12E T1S R13E	13 18	

RECEIVED
 BLM ARIZONA OFFICE
 JUL 1 2017
 P 3:34
 PHOENIX, ARIZONA

AMC417104 ⁷	CK 179	Pinal: 2012-069189	Pinal: 2012-069209	T1S R12E	13	181
AMC417105	CK 180	Pinal: 2012-069190		T1S R12E T1S R13E	13 18	182
AMC417106	CK 181	Pinal: 2012-069191	Pinal: 2012-069210	T1S R12E	13, 24	183
AMC417107	CK 182A	Pinal: 2012-069192		T1S R12E	13, 24	184
AMC417108	CK 183	Pinal: 2012-069193		T1S R12E T1S R13E	13, 24 18, 19	185
AMC417109	CK 184	Pinal: 2012-069194		T1S R12E	24	186
AMC417110	CK 185	Pinal: 2012-069195		T1S R12E	24	187
AMC417111	CK 186	Pinal: 2012-069196		T1S R12E	24	188
AMC417112 ¹	CK 187	Pinal: 2012-069197		T1S R12E	24	189
Total Claims On This Exhibit A and Affidavit: 189						

Copper King CK 1 et al (189) (Bronco Creek)
2017 - 2018 Assessment filing


RECEIVED
 CLERK OF SUPERIOR COURT
 2017 JUL 17 P 34
 PHOENIX, ARIZONA
 Page 10 of 10



RECEIVED
BLM AZ STATE OFFICE
2017 JUL 17 P 3:32
PHOENIX, ARIZONA



PLACE STICKER AT TOP OF ENVELOPE TO THE RIGHT
OF THE RETURN ADDRESS, FOLD AT DOTTED LINE
CERTIFIED MAIL




7016 2710 0000 1376 7246

Rio Tinto

Rio Tinto
Attn: Kennecott Exploration Company
Land Department
4700 Daybreak Parkway
South Jordan, UT 84009

Arizona State Office
Bureau of Land Management
One North Central, Suite 800
Phoenix, AZ 85004-4427



United States Department of the Interior
Bureau of Land Management
 DIV OF LANDS, MINRLS & ENERGY
 ONE N CENTRAL AVE
 PHOENIX, AZ 85004 -4427
 Phone: 602-417-9200

Receipt

No: 3893270

Transaction #: 4002532	
Date of Transaction: 07/18/2017	
CUSTOMER:	
KENNECOTT EXPLORATION COMPANY 4700 W DAYBREAK PKWY SOUTH JORDAN,UT 84009-5120 US	

LINE #	QTY	DESCRIPTION	REMARKS	UNIT PRICE	TOTAL
1	1.00	LOCATABLE MINERALS / MINING CLAIMS- NOT NEW-UNADJUD, ONE AUTH NO. ONLY / MINING CLAIM MONEY RECEIVED CASES: AMC416924/\$29295.00	MAINT 2018/189	- n/a -	29295.00
TOTAL:					\$29,295.00

PAYMENT INFORMATION			
1	AMOUNT:	29295.00	POSTMARKED: 07/13/2017
	TYPE:	CHECK	RECEIVED: 07/17/2017
	CHECK NO:	0080001791	
	NAME:	KENNECOTT EXPLORATION COMPANY 4700 W DAYBREAK PKWY SOUTH JORDAN UT 84009-5120 US	

REMARKS

This receipt was generated by the automated BLM Collections and Billing System and is a paper representation of a portion of the official electronic record contained therein.



Bronco Creek Exploration Inc.
1815 East Winsett Street
Tucson, Arizona 85719-6547

Tel: (520) 624-4153
Fax: (520) 624-4192
www.broncocreek.com

416924

RECEIVED
BLM AZ STATE OFFICE
2016 AUG 25 P 1:29
PHOENIX, ARIZONA

August 23, 2016

After recording, return to:
Bronco Creek Exploration, Inc.
Attention: Chelsea Kreiner
1815 East Winsett Street
Tucson, AZ 85719-6547

Bureau of Land Management
One North Central Avenue, Suite 800
Phoenix, AZ 85004-4427
(602) 417-9200

Attn: Mining Claims

Please accept the following 2016-2017 maintenance fee payment documentation enclosed on behalf of the claimant, Bronco Creek Exploration, Inc., of 1815 East Winsett Street, Tucson, Arizona 85719:

- Maintenance Fee Payment document form 3830-5
- Exhibit A- List of mining claims and AMC numbers
- Check # 3203 for the amount of \$29,295 to cover the 2016-2017 maintenance fees required of \$155.00 per claim for the 189 unpatented mining claims located in Pinal County, Arizona.

If there are any questions or problems, please contact me at (520) 624-4153, ckreiner@broncocreek.com or at the address above. Thank you very much for your assistance.

Sincerely,

Chelsea Kreiner
Land & Permitting Manager

RECEIPT # 3642541

UNITED STATES
DEPARTMENT OF THE INTERIOR
BUREAU OF LAND MANAGEMENT
**MAINTENANCE FEE PAYMENT FORM FOR
LODE CLAIMS, MILL SITES, AND TUNNEL SITES**

Remitter Name: Bronco Creek Exploration, Inc.
 Mailing Address: 1815 E. Winsett St.
 City, State, Zip: Tucson, AZ 85719

Check here if this is a change of address.

FOR COUNTY RECORDER'S USE

No. of claims/sites 189
 x \$155 per claim/site
 Total due BLM \$ 29295

- The maintenance fee may be paid by cash, check, money order, Bureau of Land Management (BLM) Declining Deposit Account, or credit card (VISA, American Express, Discover, or MasterCard). Payments must be remitted to the BLM State Office where your claim or site is recorded and received on or before September 1. If the payment is mailed, the envelope must be postmarked by a bona fide delivery service on or before September 1 and received at the proper BLM State Office within 15 calendar days after the due date. Payments may also be made by telephone using a credit card. A complete listing of BLM State Offices with their addresses and phone numbers can be found at <http://www.blm.gov>.
- The maintenance fee for the following claim(s)/site(s) applies to the assessment year 16-17.

CLAIM/SITE NAME	BLM SERIAL NO.
Please see attached list.	

RECEIVED
 BLM AZ STATE OFFICE
 PHOENIX, ARIZONA
 2016 AUG 25 P 1:29

Use a separate sheet for additional claim/site names, serial numbers, and claimant names and addresses.

RECEIVED
BLM AZ SETTLEMENT OFFICE

2016 AUG 25 P 1:29

Bronco Creek Exploration, Inc.
August 19, 2016

Exhibit A
PHOENIX, ARIZONA
Project: Copper King

Pinal County
Arizona

Line No.	BLM Serial No	Claim Name	County Recorder Data	Twn	Rng	Sec
			Fee #/ Doc ID#			
1	AMC416924	CK 1	2012-069009	1S	12E	10
2	AMC416925	CK 2	2012-069010	1S	12E	10, 11
3	AMC416926	CK 3	2012-069011	1S	12E	11
4	AMC416927	CK 4	2012-069012	1S	12E	11
5	AMC416928	CK 5	2012-069013	1S	12E	11
6	AMC416929	CK 6	2012-069014	1S	12E	11
7	AMC416930	CK 7	2012-069015	1S	12E	11
8	AMC416931	CK 8	2012-069016	1S	12E	11
9	AMC416932	CK 9	2012-069017	1S	12E	11
10	AMC416933	CK 10	2012-069018	1S	12E	11
11	AMC416934	CK 11	2012-069019	1S	12E	11, 12
12	AMC416935	CK 12	2012-069020	1S	12E	12
13	AMC416936	CK 13	2012-069021	1S	12E	12
14	AMC416937	CK 14	2012-069022	1S	12E	12
15	AMC416938	CK 15	2012-069023	1S	12E	12
16	AMC416939	CK 16	2012-069024	1S	12E	12
17	AMC416940	CK 17	2012-069025	1S	12E	12
18	AMC416941	CK 18	2012-069026	1S	12E	12
19	AMC416942	CK 19	2012-069027	1S	12E	12
20	AMC416943	CK 20	2012-069028	1S	12E ; 13E	12 ; 7
21	AMC416944	CK 21	2012-069029	1S	13E	7
22	AMC416945	CK 22	2012-069030	1S	13E	7, 8
23	AMC416946	CK 23	2012-069031	1S	13E	8
24	AMC416947	CK 24	2012-069032	1S	13E	8
25	AMC416948	CK 25	2012-069033	1S	13E	8
26	AMC416949	CK 26	2012-069034	1S	13E	8
27	AMC416950	CK 27	2012-069035	1S	12E	10
28	AMC416951	CK 28	2012-069036	1S	12E	10, 11
29	AMC416952	CK 29	2012-069037	1S	12E	11
30	AMC416953	CK 30	2012-069038	1S	12E	11
31	AMC416954	CK 31	2012-069039	1S	12E	11
32	AMC416955	CK 32	2012-069040	1S	12E	11
33	AMC416956	CK 33	2012-069041	1S	12E	11
34	AMC416957	CK 34	2012-069042	1S	12E	11
35	AMC416958	CK 35	2012-069043	1S	12E	11
36	AMC416959	CK 36	2012-069044	1S	12E	11
37	AMC416960	CK 37	2012-069045	1S	12E	11, 12
38	AMC416961	CK 38	2012-069046	1S	12E	12

2016 AUG 25 P 1:29

Bronco Creek Exploration, Inc.
August 19, 2016

Exhibit A
Project: Copper King
PHOENIX, ARIZONA

Pinal County
Arizona

39	AMC416962	CK 39	2012-069047	1S	12E	12
40	AMC416963	CK 40	2012-069048	1S	12E	12
41	AMC416964	CK 41	2012-069049	1S	12E	12
42	AMC416965	CK 42	2012-069050	1S	12E	12
43	AMC416966	CK 43	2012-069051	1S	12E	12
44	AMC416967	CK 44	2012-069052	1S	12E	12
45	AMC416968	CK 45	2012-069053	1S	12E	12
46	AMC416969	CK 46	2012-069054	1S	12E ; 13E	12 ; 7
47	AMC416970	CK 47	2012-069055	1S	13E	7
48	AMC416971	CK 48	2012-069056	1S	13E	7, 8
49	AMC416972	CK 49	2012-069057	1S	13E	8
50	AMC416973	CK 50	2012-069058	1S	13E	8
51	AMC416974	CK 51	2012-069059	1S	13E	8
52	AMC416975	CK 52	2012-069060	1S	13E	8
53	AMC416976	CK 53	2012-069061	1S	12E	10, 15
54	AMC416977	CK 54	2012-069062	1S	12E	10, 11, 14, 15
55	AMC416978	CK 55	2012-069063	1S	12E	11, 14
56	AMC416979	CK 56	2012-069064	1S	12E	11, 14
57	AMC416980	CK 57	2012-069065	1S	12E	11, 14
58	AMC416981	CK 58	2012-069066	1S	12E	11, 14
59	AMC416982	CK 59	2012-069067	1S	12E	11, 14
60	AMC416983	CK 60	2012-069068	1S	12E	11, 14
61	AMC416984	CK 61	2012-069069	1S	12E	11, 14
62	AMC416985	CK 62	2012-069070	1S	12E	11, 14
63	AMC416986	CK 63	2012-069071; 2012-069198	1S	12E	11, 12, 13, 14
64	AMC416987	CK 64	2012-069072; 2012-069199	1S	12E	12
65	AMC416988	CK 65	2012-069073; 2012-069200	1S	12E	12
66	AMC416989	CK 66	2012-069074; 2012-069201	1S	12E	12
67	AMC416990	CK 66A	2012-069075	1S	12E	12, 13
68	AMC416991	CK 67	2012-069076	1S	12E	12, 13
69	AMC416992	CK 68	2012-069077	1S	12E	12, 13
70	AMC416993	CK 69	2012-069078	1S	12E	12, 13
71	AMC416994	CK 70	2012-069079	1S	12E	12, 13
72	AMC416995	CK 71	2012-069080	1S	12E	12, 13
73	AMC416996	CK 72	2012-069081	1S	12E ; 13E	12, 13; 7, 18
74	AMC416997	CK 73	2012-069082	1S	13E	7, 18
75	AMC416998	CK 74	2012-069083	1S	13E	7, 8, 17, 18

2016 AUG 25 P 1:29

Bronco Creek Exploration, Inc.
August 19, 2016

Exhibit A
Project: Copper **PHOENIX, ARIZONA**

Pinal County
Arizona

76	AMC416999	CK 75	2012-069084	1S	13E	8, 17
77	AMC417000	CK 76	2012-069085	1S	13E	8, 17
78	AMC417001	CK 77	2012-069086	1S	13E	8, 17
79	AMC417002	CK 78	2012-069087	1S	13E	8, 17
80	AMC417003	CK 79	2012-069088	1S	12E	15
81	AMC417004	CK 80	2012-069089	1S	12E	14, 15
82	AMC417005	CK 81	2012-069090	1S	12E	14
83	AMC417006	CK 82	2012-069091	1S	12E	14
84	AMC417007	CK 83	2012-069092	1S	12E	14
85	AMC417008	CK 84	2012-069093	1S	12E	14
86	AMC417009	CK 85	2012-069094	1S	12E	14
87	AMC417010	CK 86	2012-069095	1S	12E	14
88	AMC417011	CK 87	2012-069096	1S	12E	14
89	AMC417012	CK 88	2012-069097	1S	12E	14
90	AMC417013	CK 89	2012-069098; 2012-069202	1S	12E	13, 14
91	AMC417014	CK 90	2012-069099; 2012-069203	1S	12E	13
92	AMC417015	CK 91	2012-069100; 2012-069204	1S	12E	13
93	AMC417016	CK 91A	2012-069101	1S	12E	13
94	AMC417017	CK 92	2012-069102	1S	12E	13
95	AMC417018	CK 93	2012-069103	1S	12E	13
96	AMC417019	CK 94	2012-069104	1S	12E	13
97	AMC417020	CK 95	2012-069105	1S	12E	13
98	AMC417021	CK 96	2012-069106	1S	12E	13
99	AMC417022	CK 97	2012-069107	1S	12E	13
100	AMC417023	CK 98	2012-069108	1S	12E ; 13E	13 ; 18
101	AMC417024	CK 99	2012-069109	1S	13E	17, 18
102	AMC417025	CK 100	2012-069110	1S	13E	17, 18
103	AMC417026	CK 101	2012-069111	1S	13E	17, 18
104	AMC417027	CK 102	2012-069112; 2012-069205	1S	13E	18
105	AMC417028	CK 103	2012-069113	1S	12E	15
106	AMC417029	CK 104	2012-069114	1S	12E	14, 15
107	AMC417030	CK 105	2012-069115	1S	12E	14
108	AMC417031	CK 106	2012-069116	1S	12E	14
109	AMC417032	CK 107	2012-069117	1S	12E	14
110	AMC417033	CK 108	2012-069118	1S	12E	14
111	AMC417034	CK 109	2012-069119	1S	12E	14

2016 AUG 25 P 1: 29

Bronco Creek Exploration, Inc.
August 19, 2016**Exhibit A**
Project: Copper King

PHOENIX, ARIZONA

Pinal County
Arizona

112	AMC417035	CK 110	2012-069120	1S	12E	14
113	AMC417036	CK 111	2012-069121	1S	12E	14
114	AMC417037	CK 112	2012-069122	1S	12E	14
115	AMC417038	CK 113	2012-069123	1S	12E	13, 14
116	AMC417039	CK 114	2012-069124	1S	12E	13
117	AMC417040	CK 115	2012-069125	1S	12E	13
118	AMC417041	CK 116	2012-069126	1S	12E	13
119	AMC417042	CK 117	2012-069127	1S	12E	13
120	AMC417043	CK 118	2012-069128	1S	12E	13
121	AMC417044	CK 119	2012-069129	1S	12E	13
122	AMC417045	CK 120	2012-069130	1S	12E	13
123	AMC417046	CK 121	2012-069131	1S	12E	13
124	AMC417047	CK 122	2012-069132	1S	12E ; 13E	13 ; 18
125	AMC417048	CK 123	2012-069133	1S	12E	15
126	AMC417049	CK 124	2012-069134	1S	12E	14, 15
127	AMC417050	CK 125	2012-069135	1S	12E	14
128	AMC417051	CK 126	2012-069136	1S	12E	14
129	AMC417052	CK 127	2012-069137	1S	12E	14
130	AMC417053	CK 128	2012-069138	1S	12E	14
131	AMC417054	CK 129	2012-069139	1S	12E	14
132	AMC417055	CK 130	2012-069140	1S	12E	14
133	AMC417056	CK 131	2012-069141	1S	12E	14
134	AMC417057	CK 132	2012-069142	1S	12E	14
135	AMC417058	CK 133	2012-069143	1S	12E	13, 14
136	AMC417059	CK 134	2012-069144	1S	12E	13
137	AMC417060	CK 135	2012-069145	1S	12E	13
138	AMC417061	CK 136	2012-069146	1S	12E	13
139	AMC417062	CK 137	2012-069147	1S	12E	13
140	AMC417063	CK 138	2012-069148	1S	12E	15, 22
141	AMC417064	CK 139	2012-069149	1S	12E	14, 15, 22, 23
142	AMC417065	CK 140	2012-069150	1S	12E	14, 23
143	AMC417066	CK 141	2012-069151	1S	12E	14, 23
144	AMC417067	CK 142	2012-069152	1S	12E	14, 23
145	AMC417068	CK 143	2012-069153	1S	12E	14, 23
146	AMC417069	CK 144	2012-069154	1S	12E	14, 23
147	AMC417070	CK 145	2012-069155	1S	12E	14, 23
148	AMC417071	CK 146	2012-069156	1S	12E	14, 23
149	AMC417072	CK 147	2012-069157	1S	12E	14, 23
150	AMC417073	CK 148	2012-069158	1S	12E	13, 14, 23, 24

Bronco Creek Exploration, Inc.
August 19, 2016

Exhibit A
Project: Copper King

PHOENIX, ARIZONA

Pinal County
Arizona

151	AMC417074	CK 149	2012-069159	1S	12E	13, 24
152	AMC417075	CK 150	2012-069160	1S	12E	13, 24
153	AMC417076	CK 151	2012-069161	1S	12E	13, 24
154	AMC417077	CK 152	2012-069162	1S	12E	13, 24
155	AMC417078	CK 153	2012-069163	1S	12E	22
156	AMC417079	CK 154	2012-069164	1S	12E	22, 23
157	AMC417080	CK 155	2012-069165	1S	12E	23
158	AMC417081	CK 156	2012-069166	1S	12E	23
159	AMC417082	CK 157	2012-069167	1S	12E	23
160	AMC417083	CK 158	2012-069168	1S	12E	23
161	AMC417084	CK 159	2012-069169	1S	12E	23
162	AMC417085	CK 160	2012-069170	1S	12E	23
163	AMC417086	CK 161	2012-069171	1S	12E	23
164	AMC417087	CK 162	2012-069172	1S	12E	23
165	AMC417088	CK 163	2012-069173; 2012-069206	1S	12E	23, 24
166	AMC417089	CK 164	2012-069174; 2012-069207	1S	12E	24
167	AMC417090	CK 165	2012-069175; 2012-069208	1S	12E	24
168	AMC417091	CK 166	2012-069176	1S	12E	22
169	AMC417092	CK 167	2012-069177, 2014-020489	1S	12E	22, 23
170	AMC417093	CK 168	2012-069178, 2014-020490	1S	12E	23
171	AMC417094	CK 169	2012-069179, 2014-020491	1S	12E	23
172	AMC417095	CK 170	2012-069180, 2014-020492	1S	12E	23
173	AMC417096	CK 171	2012-069181, 2014-020493	1S	12E	23
174	AMC417097	CK 172	2012-069182, 2014-020494	1S	12E	23
175	AMC417098	CK 173	2012-069183, 2014-020495	1S	12E	23
176	AMC417099	CK 174A	2012-069184	1S	12E	23
177	AMC417100	CK 175	2012-069185	1S	12E	13
178	AMC417101	CK 176	2012-069186	1S	12E ; 13E	13 ; 18
179	AMC417102	CK 177	2012-069187	1S	12E	13
180	AMC417103	CK 178	2012-069188	1S	12E ; 13E	13 ; 18
181	AMC417104	CK 179	2012-069189; 2012-069209	1S	12E	13
182	AMC417105	CK 180	2012-069190	1S	12E ; 13E	13 ; 18

Bronco Creek Exploration, Inc.
August 19, 2016

Exhibit A
Project: Copper King

Pinal County
Arizona

183	AMC417106	CK 181	2012-069191; 2012-069210	1S	12E	13, 24
184	AMC417107	CK 182A	2012-069192	1S	12E	13, 24
185	AMC417108	CK 183	2012-069193	1S	12E ; 13E	13,24;18,19
186	AMC417109	CK 184	2012-069194	1S	12E	24
187	AMC417110	CK 185	2012-069195	1S	12E	24
188	AMC417111	CK 186	2012-069196	1S	12E	24
189	AMC417112	CK 187	2012-069197	1S	12E	24

RECEIVED
BLM AZ STATE OFFICE
2016 AUG 25 P 1:29
PHOENIX, ARIZONA

Insert shipping document here

<https://www.fedex.com/shipping/html/en/PrintFrame.html>

Extremely Urgent

ORIGIN ID:TUSA (520) 624-4153
ANDREW FAULKNER
BRONCO CREEK EXPLORATION INC.
1815 E. WINSETT ST.

SHIP DATE: 24AUG16
ACTWGT: 0.50 LB
CAD: 100315405/NET3790


TUCSON, AZ 85719
UNITED STATES US

BILL SENDER

TO BUREAU OF LAND MANAGEMENT
ARIZONA STATE OFFICE
1 N CENTRAL AVE
STE 800
PHOENIX AZ 85004

(602) 417-9200 REF:
INV: PO: DEPT:

544J1137014EB



THU - 25 AUG 10:30A
PRIORITY OVERNIGHT

TRK# 7770 6203 7186
0201

XH ZSYA

85004
AZ-US PHX



RT 278 1 D
ST 4.2 10:30 7186
08.25

Express



FedEx Express

earthsmart
FedEx carbon-neutral
envelope shipping

Align top of FedEx Express® shipping label here.

RECEIVED
BLM AZ STATE OFFICE
2018 AUG 25 P 1:25
PHOENIX, ARIZONA

Envelope

United States Department of the Interior
Bureau of Land Management
 DIV OF LANDS, MINRLS & ENERGY
 ONE N CENTRAL AVE
 PHOENIX, AZ 85004 -4427
 Phone: 602-417-9200

Receipt

No: 3642541


Transaction #: 3746502	
Date of Transaction: 08/26/2016	
CUSTOMER:	
BRONCO CREEK EXPLORATION INC. 1815 E WINSETT ST TUCSON, AZ 85719-6547 US	

LINE #	QTY	DESCRIPTION	REMARKS	UNIT PRICE	TOTAL
1	1.00	LOCATABLE MINERALS / MINING CLAIMS- NOT NEW-UNADJUD, ONE AUTH NO. ONLY / MINING CLAIM MONEY RECEIVED CASES: AMC416924/\$29295.00	MAINT FEE 2017 - 189	- n/a -	29295.00
TOTAL:					\$29,295.00

PAYMENT INFORMATION					
1	AMOUNT:	29295.00	POSTMARKED:	08/24/2016	
	TYPE:	CHECK	RECEIVED:	08/25/2016	
	CHECK NO:	3203			
	NAME:	BRONCO CREEK EXPLORATION 1815 E WINSETT ST TUCSON AZ 85719-6547 US			

REMARKS

This receipt was generated by the automated BLM Collections and Billing System and is a paper representation of a portion of the official electronic record contained therein.

ENTERED
AUG 29 2016
 BY: 



Bronco Creek Exploration Inc.
1815 East Winsett Street
Tucson, Arizona 85719-6547

Tel: (520) 624-4153
Fax: (520) 624-4192
www.broncocreek.com

416924

July 1, 2015

After recording, return to:
Bronco Creek Exploration, Inc.
Attention: Chelsea Kreiner
1815 East Winsett Street
Tucson, AZ 85719-6547

Bureau of Land Management
One North Central Avenue, Suite 800
Phoenix, AZ 85004-4427
(602) 417-9200

Attn: Mining Claims

Please accept the following 2015-2016 maintenance fee payment documentation enclosed on behalf of the claimant, Bronco Creek Exploration, Inc., of 1815 East Winsett Street, Tucson, Arizona 85719:

- Maintenance Fee Payment document form 3830-5
- Exhibit A- List of mining claims and AMC numbers
- Check #2495 for the amount of \$29,295 to cover the 2015-2016 maintenance fees required of \$155.00 per claim for the 189 unpatented mining claims located in Pinal County, Arizona.

If there are any questions or problems, please contact me at (520) 624-4153, ckreiner@broncocreek.com or at the address above. Thank you very much for your assistance.

Sincerely,

A handwritten signature in cursive script that reads "Chelsea Kreiner".

Chelsea Kreiner
Land & Permitting Manager

ENTERED
JUL 09 2015
BY: Ram

RECEIVED
BLM AZ STATE OFFICE
2015 JUL -6 A 10: 22
PHOENIX, ARIZONA

UNITED STATES
DEPARTMENT OF THE INTERIOR
BUREAU OF LAND MANAGEMENT
**MAINTENANCE FEE PAYMENT FORM FOR
LODE CLAIMS, MILL SITES, AND TUNNEL SITES**

Remitter Name: Bronco Creek Exploration, Inc.
 Mailing Address: 1815 E. Winsett St.
 City, State, Zip: Tucson, AZ 85719

Check here if this is a change of address.

FOR COUNTY RECORDER'S USE

No. of claims/sites 189
 x \$155 per claim/site
 Total due BLM \$ 29295

- The maintenance fee may be paid by cash, check, money order, Bureau of Land Management (BLM) Declining Deposit Account, or credit card (VISA, American Express, Discover, or MasterCard). Payments must be remitted to the BLM State Office where your claim or site is recorded and received on or before September 1. If the payment is mailed, the envelope must be postmarked by a bona fide delivery service on or before September 1 and received at the proper BLM State Office within 15 calendar days after the due date. Payments may also be made by telephone using a credit card. A complete listing of BLM State Offices with their addresses and phone numbers can be found at <http://www.blm.gov>.
- The maintenance fee for the following claim(s)/site(s) applies to the assessment year 15-16.

CLAIM/SITE NAME	BLM SERIAL NO.
Please see attached list.	

RECEIVED
 BLM AZ STATE OFFICE
 2015 JUL - 6 A 10:22
 PHOENIX, ARIZONA

Use a separate sheet for additional claim/site names, serial numbers, and claimant names and addresses.

333 7041

Bronco Creek Exploration, Inc.
July 1, 2015

Exhibit A
Project: Copper King

Pinal County
Arizona

Line No.	BLM Serial No	Claim Name	County Recorder Data			Twn	Rng	Sec
			Fee #/ Doc ID#	Book	Page			
1	AMC416924	CK 1	2012-069009			1S	12E	10
2	AMC416925	CK 2	2012-069010			1S	12E	10, 11
3	AMC416926	CK 3	2012-069011			1S	12E	11
4	AMC416927	CK 4	2012-069012			1S	12E	11
5	AMC416928	CK 5	2012-069013			1S	12E	11
6	AMC416929	CK 6	2012-069014			1S	12E	11
7	AMC416930	CK 7	2012-069015			1S	12E	11
8	AMC416931	CK 8	2012-069016			1S	12E	11
9	AMC416932	CK 9	2012-069017			1S	12E	11
10	AMC416933	CK 10	2012-069018			1S	12E	11
11	AMC416934	CK 11	2012-069019			1S	12E	11, 12
12	AMC416935	CK 12	2012-069020			1S	12E	12
13	AMC416936	CK 13	2012-069021			1S	12E	12
14	AMC416937	CK 14	2012-069022			1S	12E	12
15	AMC416938	CK 15	2012-069023			1S	12E	12
16	AMC416939	CK 16	2012-069024			1S	12E	12
17	AMC416940	CK 17	2012-069025			1S	12E	12
18	AMC416941	CK 18	2012-069026			1S	12E	12
19	AMC416942	CK 19	2012-069027			1S	12E	12
20	AMC416943	CK 20	2012-069028			1S	12E ; 13E	12 ; 7
21	AMC416944	CK 21	2012-069029			1S	13E	7
22	AMC416945	CK 22	2012-069030			1S	13E	7, 8
23	AMC416946	CK 23	2012-069031			1S	13E	8
24	AMC416947	CK 24	2012-069032			1S	13E	8
25	AMC416948	CK 25	2012-069033			1S	13E	8
26	AMC416949	CK 26	2012-069034			1S	13E	8
27	AMC416950	CK 27	2012-069035			1S	12E	10
28	AMC416951	CK 28	2012-069036			1S	12E	10, 11
29	AMC416952	CK 29	2012-069037			1S	12E	11
30	AMC416953	CK 30	2012-069038			1S	12E	11
31	AMC416954	CK 31	2012-069039			1S	12E	11
32	AMC416955	CK 32	2012-069040			1S	12E	11
33	AMC416956	CK 33	2012-069041			1S	12E	11
34	AMC416957	CK 34	2012-069042			1S	12E	11
35	AMC416958	CK 35	2012-069043			1S	12E	11
36	AMC416959	CK 36	2012-069044			1S	12E	11
37	AMC416960	CK 37	2012-069045			1S	12E	11, 12
38	AMC416961	CK 38	2012-069046			1S	12E	12
39	AMC416962	CK 39	2012-069047			1S	12E	12
40	AMC416963	CK 40	2012-069048			1S	12E	12
41	AMC416964	CK 41	2012-069049			1S	12E	12
42	AMC416965	CK 42	2012-069050			1S	12E	12
43	AMC416966	CK 43	2012-069051			1S	12E	12
44	AMC416967	CK 44	2012-069052			1S	12E	12

RECEIVED
 BLM AZ STATE OFFICE
 2015 JUL - 6 A 10: 22

Bronco Creek Exploration, Inc.
July 1, 2015

Exhibit A
Project: Copper King

Pinal County
Arizona

45	AMC416968	CK 45	2012-069053	1S	12E	12
46	AMC416969	CK 46	2012-069054	1S	12E ; 13E	12 ; 7
47	AMC416970	CK 47	2012-069055	1S	13E	7
48	AMC416971	CK 48	2012-069056	1S	13E	7, 8
49	AMC416972	CK 49	2012-069057	1S	13E	8
50	AMC416973	CK 50	2012-069058	1S	13E	8
51	AMC416974	CK 51	2012-069059	1S	13E	8
52	AMC416975	CK 52	2012-069060	1S	13E	8
53	AMC416976	CK 53	2012-069061	1S	12E	10, 15
54	AMC416977	CK 54	2012-069062	1S	12E	10, 11, 14, 15
55	AMC416978	CK 55	2012-069063	1S	12E	11, 14
56	AMC416979	CK 56	2012-069064	1S	12E	11, 14
57	AMC416980	CK 57	2012-069065	1S	12E	11, 14
58	AMC416981	CK 58	2012-069066	1S	12E	11, 14
59	AMC416982	CK 59	2012-069067	1S	12E	11, 14
60	AMC416983	CK 60	2012-069068	1S	12E	11, 14
61	AMC416984	CK 61	2012-069069	1S	12E	11, 14
62	AMC416985	CK 62	2012-069070	1S	12E	11, 14
63	AMC416986	CK 63	2012-069071; 2012-069198	1S	12E	11, 12, 13, 14
64	AMC416987	CK 64	2012-069072; 2012-069199	1S	12E	12
65	AMC416988	CK 65	2012-069073; 2012-069200	1S	12E	12
66	AMC416989	CK 66	2012-069074; 2012-069201	1S	12E	12
67	AMC416990	CK 66A	2012-069075	1S	12E	12, 13
68	AMC416991	CK 67	2012-069076	1S	12E	12, 13
69	AMC416992	CK 68	2012-069077	1S	12E	12, 13
70	AMC416993	CK 69	2012-069078	1S	12E	12, 13
71	AMC416994	CK 70	2012-069079	1S	12E	12, 13
72	AMC416995	CK 71	2012-069080	1S	12E	12, 13
73	AMC416996	CK 72	2012-069081	1S	12E ; 13E	12, 13; 7, 18
74	AMC416997	CK 73	2012-069082	1S	13E	7, 18
75	AMC416998	CK 74	2012-069083	1S	13E	7, 8, 17, 18
76	AMC416999	CK 75	2012-069084	1S	13E	8, 17
77	AMC417000	CK 76	2012-069085	1S	13E	8, 17
78	AMC417001	CK 77	2012-069086	1S	13E	8, 17
79	AMC417002	CK 78	2012-069087	1S	13E	8, 17
80	AMC417003	CK 79	2012-069088	1S	13E	15
81	AMC417004	CK 80	2012-069089	1S	13E	14, 15
82	AMC417005	CK 81	2012-069090	1S	13E	14
83	AMC417006	CK 82	2012-069091	1S	13E	14
84	AMC417007	CK 83	2012-069092	1S	13E	14
85	AMC417008	CK 84	2012-069093	1S	13E	14
86	AMC417009	CK 85	2012-069094	1S	13E	14
87	AMC417010	CK 86	2012-069095	1S	13E	14

RECEIVED
 BLM AZ STATE OFFICE
 2015 JUL - 6 A 10: 22
 PHOENIX, ARIZONA

Bronco Creek Exploration, Inc.
July 1, 2015

Exhibit A
Project: Copper King

Pinal County
Arizona

88	AMC417011	CK 87	2012-069096	1S	12E	14
89	AMC417012	CK 88	2012-069097	1S	12E	14
90	AMC417013	CK 89	2012-069098; 2012-069202	1S	12E	13, 14
91	AMC417014	CK 90	2012-069099; 2012-069203	1S	12E	13
92	AMC417015	CK 91	2012-069100; 2012-069204	1S	12E	13
93	AMC417016	CK 91A	2012-069101	1S	12E	13
94	AMC417017	CK 92	2012-069102	1S	12E	13
95	AMC417018	CK 93	2012-069103	1S	12E	13
96	AMC417019	CK 94	2012-069104	1S	12E	13
97	AMC417020	CK 95	2012-069105	1S	12E	13
98	AMC417021	CK 96	2012-069106	1S	12E	13
99	AMC417022	CK 97	2012-069107	1S	12E	13
100	AMC417023	CK 98	2012-069108	1S	12E ; 13E	13 ; 18
101	AMC417024	CK 99	2012-069109	1S	13E	17, 18
102	AMC417025	CK 100	2012-069110	1S	13E	17, 18
103	AMC417026	CK 101	2012-069111	1S	13E	17, 18
104	AMC417027	CK 102	2012-069112; 2012-069205	1S	13E	18
105	AMC417028	CK 103	2012-069113	1S	12E	15
106	AMC417029	CK 104	2012-069114	1S	12E	14, 15
107	AMC417030	CK 105	2012-069115	1S	12E	14
108	AMC417031	CK 106	2012-069116	1S	12E	14
109	AMC417032	CK 107	2012-069117	1S	12E	14
110	AMC417033	CK 108	2012-069118	1S	12E	14
111	AMC417034	CK 109	2012-069119	1S	12E	14
112	AMC417035	CK 110	2012-069120	1S	12E	14
113	AMC417036	CK 111	2012-069121	1S	12E	14
114	AMC417037	CK 112	2012-069122	1S	12E	14
115	AMC417038	CK 113	2012-069123	1S	12E	13, 14
116	AMC417039	CK 114	2012-069124	1S	12E	13
117	AMC417040	CK 115	2012-069125	1S	12E	13
118	AMC417041	CK 116	2012-069126	1S	12E	13
119	AMC417042	CK 117	2012-069127	1S	12E	13
120	AMC417043	CK 118	2012-069128	1S	12E	13
121	AMC417044	CK 119	2012-069129	1S	12E	13
122	AMC417045	CK 120	2012-069130	1S	12E	13
123	AMC417046	CK 121	2012-069131	1S	12E	13
124	AMC417047	CK 122	2012-069132	1S	12E ; 13E	13 ; 18
125	AMC417048	CK 123	2012-069133	1S	12E	15
126	AMC417049	CK 124	2012-069134	1S	12E	14, 15
127	AMC417050	CK 125	2012-069135	1S	12E	14
128	AMC417051	CK 126	2012-069136	1S	12E	14
129	AMC417052	CK 127	2012-069137	1S	12E	14
130	AMC417053	CK 128	2012-069138	1S	12E	14

RECEIVED
 BLM AZ STATE OFFICE
 2015 JUL -6 A 10: 22
 PINAL COUNTY ARIZONA

Bronco Creek Exploration, Inc.
July 1, 2015

Exhibit A
Project: Copper King

Pinal County
Arizona

131	AMC417054	CK 129	2012-069139	1S	12E	14
132	AMC417055	CK 130	2012-069140	1S	12E	14
133	AMC417056	CK 131	2012-069141	1S	12E	14
134	AMC417057	CK 132	2012-069142	1S	12E	14
135	AMC417058	CK 133	2012-069143	1S	12E	13, 14
136	AMC417059	CK 134	2012-069144	1S	12E	13
137	AMC417060	CK 135	2012-069145	1S	12E	13
138	AMC417061	CK 136	2012-069146	1S	12E	13
139	AMC417062	CK 137	2012-069147	1S	12E	13
140	AMC417063	CK 138	2012-069148	1S	12E	15, 22
141	AMC417064	CK 139	2012-069149	1S	12E	14, 15, 22, 23
142	AMC417065	CK 140	2012-069150	1S	12E	14, 23
143	AMC417066	CK 141	2012-069151	1S	12E	14, 23
144	AMC417067	CK 142	2012-069152	1S	12E	14, 23
145	AMC417068	CK 143	2012-069153	1S	12E	14, 23
146	AMC417069	CK 144	2012-069154	1S	12E	14, 23
147	AMC417070	CK 145	2012-069155	1S	12E	14, 23
148	AMC417071	CK 146	2012-069156	1S	12E	14, 23
149	AMC417072	CK 147	2012-069157	1S	12E	14, 23
150	AMC417073	CK 148	2012-069158	1S	12E	13,14,23,24
151	AMC417074	CK 149	2012-069159	1S	12E	13, 24
152	AMC417075	CK 150	2012-069160	1S	12E	13, 24
153	AMC417076	CK 151	2012-069161	1S	12E	13, 24
154	AMC417077	CK 152	2012-069162	1S	12E	13, 24
155	AMC417078	CK 153	2012-069163	1S	12E	22
156	AMC417079	CK 154	2012-069164	1S	12E	22, 23
157	AMC417080	CK 155	2012-069165	1S	12E	23
158	AMC417081	CK 156	2012-069166	1S	12E	23
159	AMC417082	CK 157	2012-069167	1S	12E	23
160	AMC417083	CK 158	2012-069168	1S	12E	23
161	AMC417084	CK 159	2012-069169	1S	12E	23
162	AMC417085	CK 160	2012-069170	1S	12E	23
163	AMC417086	CK 161	2012-069171	1S	12E	23
164	AMC417087	CK 162	2012-069172	1S	12E	23
165	AMC417088	CK 163	2012-069173; 2012-069206	1S	12E	23, 24
166	AMC417089	CK 164	2012-069174; 2012-069207	1S	12E	24
167	AMC417090	CK 165	2012-069175; 2012-069208	1S	12E	24
168	AMC417091	CK 166	2012-069176	1S	12E	22
169	AMC417092	CK 167	2012-069177, 2014-020489	1S	12E	22, 23
170	AMC417093	CK 168	2012-069178, 2014-020490	1S	12E	23
171	AMC417094	CK 169	2012-069179, 2014-020491	1S	12E	23

RECEIVED
 BLM AZ STATE OFFICE
 2015 JUL -6 A 10: 22
 PHOENIX ARIZONA

Bronco Creek Exploration, Inc.
July 1, 2015

Exhibit A
Project: Copper King

Pinal County
Arizona

172	AMC417095	CK 170	2012-069180, 2014-020492	1S	12E	23
173	AMC417096	CK 171	2012-069181, 2014-020493	1S	12E	23
174	AMC417097	CK 172	2012-069182, 2014-020494	1S	12E	23
175	AMC417098	CK 173	2012-069183, 2014-020495	1S	12E	23
176	AMC417099	CK 174A	2012-069184	1S	12E	23
177	AMC417100	CK 175	2012-069185	1S	12E	13
178	AMC417101	CK 176	2012-069186	1S	12E ; 13E	13 ; 18
179	AMC417102	CK 177	2012-069187	1S	12E	13
180	AMC417103	CK 178	2012-069188	1S	12E ; 13E	13 ; 18
181	AMC417104	CK 179	2012-069189; 2012-069209	1S	12E	13
182	AMC417105	CK 180	2012-069190	1S	12E ; 13E	13 ; 18
183	AMC417106	CK 181	2012-069191; 2012-069210	1S	12E	13, 24
184	AMC417107	CK 182A	2012-069192	1S	12E	13, 24
185	AMC417108	CK 183	2012-069193	1S	12E ; 13E	13,24;18,19
186	AMC417109	CK 184	2012-069194	1S	12E	24
187	AMC417110	CK 185	2012-069195	1S	12E	24
188	AMC417111	CK 186	2012-069196	1S	12E	24
189	AMC417112	CK 187	2012-069197	1S	12E	24



<https://www.fedex.com/shipping/html/en/PrintIFranZ9E9>

From: (520) 624-4153
Andrew Faulkner
Bronco Creek Exploration Inc.
1815 E. Winsett St.
Tucson, AZ 85719

Origin ID: TUSA



J151215022303UV

Ship Date: 01JUL15
ActWgt: 0.5 LB
CAD: 100315405/INET3610

Delivery Address Bar Code



Ref #
Invoice #
PO #
Dept #

SHIP TO: (602) 417-9200

BILL SENDER


Bureau of Land Management
Arizona State Office
1 N CENTRAL AVE
STE 800
PHOENIX, AZ 85004

MON - 06 JUL AA
EXPRESS SAVER

TRK# 7739 6085 5367
0201

85004
AZ-US
PHX

SH ZSYA



537J3/1A15/EE4B



Insert shipping document here.

niy
the
r
le
e
tions
s
t

United States Department of the Interior
Bureau of Land Management
 LANDS/RECREATION & PLANNING
 ONE N CENTRAL AVE
 PHOENIX, AZ 85004 -2203
 Phone: 602-417-9200

Receipt

No: 3337041

Transaction #: 3434593	
Date of Transaction: 07/07/2015	
CUSTOMER:	
BRONCO CREEK EXPLORATION INC. 1815 E WINSETT ST TUCSON, AZ 85719-6547 US	

LINE #	QTY	DESCRIPTION	REMARKS	UNIT PRICE	TOTAL
1	1.00	LOCATABLE MINERALS / MINING CLAIMS- NOT NEW-UNADJUD, ONE AUTH NO. ONLY / MINING CLAIM MONEY RECEIVED CASES: AMC416924/\$29295.00	MAINT 2016/189	- n/a -	29295.00
TOTAL:					\$29,295.00

PAYMENT INFORMATION					
1	AMOUNT:	29295.00	POSTMARKED:	07/01/2015	
	TYPE:	CHECK	RECEIVED:	07/06/2015	
	CHECK NO:	2495			
	NAME:	BRONCO CREEK EXPLORATION 1815 E WINSETT ST TUCSON AZ 85719-6547 US			

REMARKS

This receipt was generated by the automated BLM Collections and Billing System and is a paper representation of a portion of the official electronic record contained therein.

ENTERED
 JUL 09 2015
 BY: RAM



Bronco Creek Exploration Inc
1815 East Winsett Street
Tucson, Arizona 85719-6547

Tel: (520) 624-4153
Fax: (520) 624-4192
www.broncocreek.com

416924

August 27, 2014

After recording, return to:
Bronco Creek Exploration, Inc.
Attention: Chelsea Kreiner
1815 East Winsett Street
Tucson, AZ 85719-6547

NO. OF CLAIMS 189
AMOUNT 29295
RECEIPT NO. 3116022
•INIT. JK
** BLM-ASO**

Bureau of Land Management
One North Central Avenue, Suite 800
Phoenix, AZ 85004-4427
(602) 417-9200

Attn: Mining Claims

Please accept the following 2014-2015 maintenance fee payment documentation enclosed on behalf of the claimant, Bronco Creek Exploration, Inc., of 1815 East Winsett Street, Tucson, Arizona 85719:

- Maintenance Fee Payment document form 3830-5
- Exhibit A- List of mining claims and AMC numbers
- Check # 2334 for the amount of \$29,295 to cover the 2014-2015 maintenance fees required of \$155.00 per claim for the 189 unpatented mining claims located in Pinal County, Arizona.

If there are any questions or problems, please contact me at (520) 624-4153, ckreiner@broncocreek.com or at the address above. Thank you very much for your assistance.

Sincerely,

Chelsea Kreiner
Land & Permitting Manager

ENTERED
SEP 2 2014
BY: BE

RECEIVED
BLM AZ STATE OFFICE
2014 AUG 28 P 2:50
PHOENIX, ARIZONA

UNITED STATES
DEPARTMENT OF THE INTERIOR
BUREAU OF LAND MANAGEMENT
**MAINTENANCE FEE PAYMENT FORM FOR
LODE CLAIMS, MILL SITES, AND TUNNEL SITES**

Remitter Name: Bronco Creek Exploration, Inc.
 Mailing Address: 1815 E Winsett St.
 City, State, Zip: Tucson, AZ 85719

Check here if this is a change of address.

FOR COUNTY RECORDER'S USE

No. of claims/sites 189
 x \$155 per claim/site
 Total due BLM \$ 29295

- The maintenance fee may be paid by cash, check, money order, Bureau of Land Management (BLM) Declining Deposit Account, or credit card (VISA, American Express, Discover, or MasterCard). Payments must be remitted to the BLM State Office where your claim or site is recorded and received on or before September 1. If the payment is mailed, the envelope must be postmarked by a bona fide delivery service on or before September 1 and received at the proper BLM State Office within 15 calendar days after the due date. Payments may also be made by telephone using a credit card. A complete listing of BLM State Offices with their addresses and phone numbers can be found at <http://www.blm.gov>.
- The maintenance fee for the following claim(s)/site(s) applies to the assessment year 14-15.

CLAIM/SITE NAME	BLM SERIAL NO.
See attached sheet(s)	

RECEIVED
 M AZ STATE OFFICE
 2014 AUG 28 P 2:50
 PHOENIX, ARIZONA

Use a separate sheet for additional claim/site names, serial numbers, and claimant names and addresses.

Exhibit A
Project: Copper King

Line No.	BLM Serial No	Claim Name	County Recorder Data			Twn	Rng	Sec
			Fee #/ Doc ID#	Book	Page			
1	AMC416924	CK 1	2012-069009			1S	12E	10
2	AMC416925	CK 2	2012-069010			1S	12E	10, 11
3	AMC416926	CK 3	2012-069011			1S	12E	11
4	AMC416927	CK 4	2012-069012			1S	12E	11
5	AMC416928	CK 5	2012-069013			1S	12E	11
6	AMC416929	CK 6	2012-069014			1S	12E	11
7	AMC416930	CK 7	2012-069015			1S	12E	11
8	AMC416931	CK 8	2012-069016			1S	12E	11
9	AMC416932	CK 9	2012-069017			1S	12E	11
10	AMC416933	CK 10	2012-069018			1S	12E	11
11	AMC416934	CK 11	2012-069019			1S	12E	11, 12
12	AMC416935	CK 12	2012-069020			1S	12E	12
13	AMC416936	CK 13	2012-069021			1S	12E	12
14	AMC416937	CK 14	2012-069022			1S	12E	12
15	AMC416938	CK 15	2012-069023			1S	12E	12
16	AMC416939	CK 16	2012-069024			1S	12E	12
17	AMC416940	CK 17	2012-069025			1S	12E	12
18	AMC416941	CK 18	2012-069026			1S	12E	12
19	AMC416942	CK 19	2012-069027			1S	12E	12
20	AMC416943	CK 20	2012-069028			1S	12E; 13E	12; 7
21	AMC416944	CK 21	2012-069029			1S	13E	7
22	AMC416945	CK 22	2012-069030			1S	13E	7, 8
23	AMC416946	CK 23	2012-069031			1S	13E	8
24	AMC416947	CK 24	2012-069032			1S	13E	8
25	AMC416948	CK 25	2012-069033			1S	13E	8
26	AMC416949	CK 26	2012-069034			1S	13E	8
27	AMC416950	CK 27	2012-069035			1S	12E	10
28	AMC416951	CK 28	2012-069036			1S	12E	11
29	AMC416952	CK 29	2012-069037			1S	12E	11
30	AMC416953	CK 30	2012-069038			1S	12E	11
31	AMC416954	CK 31	2012-069039			1S	12E	11
32	AMC416955	CK 32	2012-069040			1S	12E	11
33	AMC416956	CK 33	2012-069041			1S	12E	11
34	AMC416957	CK 34	2012-069042			1S	12E	11
35	AMC416958	CK 35	2012-069043			1S	12E	11
36	AMC416959	CK 36	2012-069044			1S	12E	11
37	AMC416960	CK 37	2012-069045			1S	12E	11, 12
38	AMC416961	CK 38	2012-069046			1S	12E	12
39	AMC416962	CK 39	2012-069047			1S	12E	12
40	AMC416963	CK 40	2012-069048			1S	12E	12
41	AMC416964	CK 41	2012-069049			1S	12E	12
42	AMC416965	CK 42	2012-069050			1S	12E	12
43	AMC416966	CK 43	2012-069051			1S	12E	12
44	AMC416967	CK 44	2012-069052			1S	12E	12

RECEIVED
 PINAL COUNTY RECORDER'S OFFICE
 PHOENIX, ARIZONA
 2014 AUG 28 PM 2:50

Bronco Creek Exploration, Inc.
August 27, 2014

Exhibit A
Project: Copper King

Pinal County
Arizona

45	AMC416968	CK 45	2012-069053	1S	12E	12
46	AMC416969	CK 46	2012-069054	1S	12E ; 13E	12 ; 7
47	AMC416970	CK 47	2012-069055	1S	13E	7
48	AMC416971	CK 48	2012-069056	1S	13E	7, 8
49	AMC416972	CK 49	2012-069057	1S	13E	8
50	AMC416973	CK 50	2012-069058	1S	13E	8
51	AMC416974	CK 51	2012-069059	1S	13E	8
52	AMC416975	CK 52	2012-069060	1S	13E	8
53	AMC416976	CK 53	2012-069061	1S	12E	10, 15
54	AMC416977	CK 54	2012-069062	1S	12E	10, 11, 14, 15
55	AMC416978	CK 55	2012-069063	1S	12E	11, 14
56	AMC416979	CK 56	2012-069064	1S	12E	11, 14
57	AMC416980	CK 57	2012-069065	1S	12E	11, 14
58	AMC416981	CK 58	2012-069066	1S	12E	11, 14
59	AMC416982	CK 59	2012-069067	1S	12E	11, 14
60	AMC416983	CK 60	2012-069068	1S	12E	11, 14
61	AMC416984	CK 61	2012-069069	1S	12E	11, 14
62	AMC416985	CK 62	2012-069070	1S	12E	11, 14
63	AMC416986	CK 63	2012-069071; 2012-069198	1S	12E	11, 12, 13, 14
64	AMC416987	CK 64	2012-069072; 2012-069199	1S	12E	12
65	AMC416988	CK 65	2012-069073; 2012-069200	1S	12E	12
66	AMC416989	CK 66	2012-069074; 2012-069201	1S	12E	12
67	AMC416990	CK 66A	2012-069075	1S	12E	12, 13
68	AMC416991	CK 67	2012-069076	1S	12E	12, 13
69	AMC416992	CK 68	2012-069077	1S	12E	12, 13
70	AMC416993	CK 69	2012-069078	1S	12E	12, 13
71	AMC416994	CK 70	2012-069079	1S	12E	12, 13
72	AMC416995	CK 71	2012-069080	1S	12E	12, 13
73	AMC416996	CK 72	2012-069081	1S	12E ; 13E	12, 13, 7, 18
74	AMC416997	CK 73	2012-069082	1S	13E	7, 18
75	AMC416998	CK 74	2012-069083	1S	13E	7, 8, 17, 18
76	AMC416999	CK 75	2012-069084	1S	13E	8, 17
77	AMC417000	CK 76	2012-069085	1S	13E	17
78	AMC417001	CK 77	2012-069086	1S	13E	17
79	AMC417002	CK 78	2012-069087	1S	13E	17
80	AMC417003	CK 79	2012-069088	1S	13E	15
81	AMC417004	CK 80	2012-069089	1S	13E	15
82	AMC417005	CK 81	2012-069090	1S	13E	14
83	AMC417006	CK 82	2012-069091	1S	13E	14
84	AMC417007	CK 83	2012-069092	1S	13E	14
85	AMC417008	CK 84	2012-069093	1S	12E	14
86	AMC417009	CK 85	2012-069094	1S	12E	14
87	AMC417010	CK 86	2012-069095	1S	12E	14

RECEIVED
 PINAL COUNTY ARIZONA
 STATE OFFICE
 AUG 28 2:50 PM

Bronco Creek Exploration, Inc.
August 27, 2014

Exhibit A
Project: Copper King

Pinal County
Arizona

88	AMC417011	CK 87	2012-069096	1S	12E	14
89	AMC417012	CK 88	2012-069097	1S	12E	14
90	AMC417013	CK 89	2012-069098; 2012-069202	1S	12E	13, 14
91	AMC417014	CK 90	2012-069099; 2012-069203	1S	12E	13
92	AMC417015	CK 91	2012-069100; 2012-069204	1S	12E	13
93	AMC417016	CK 91A	2012-069101	1S	12E	13
94	AMC417017	CK 92	2012-069102	1S	12E	13
95	AMC417018	CK 93	2012-069103	1S	12E	13
96	AMC417019	CK 94	2012-069104	1S	12E	13
97	AMC417020	CK 95	2012-069105	1S	12E	13
98	AMC417021	CK 96	2012-069106	1S	12E	13
99	AMC417022	CK 97	2012-069107	1S	12E	13
100	AMC417023	CK 98	2012-069108	1S	12E ; 13E	13 ; 18
101	AMC417024	CK 99	2012-069109	1S	13E	17, 18
102	AMC417025	CK 100	2012-069110	1S	13E	17, 18
103	AMC417026	CK 101	2012-069111	1S	13E	17, 18
104	AMC417027	CK 102	2012-069112; 2012-069205	1S	13E	18
105	AMC417028	CK 103	2012-069113	1S	12E	15
106	AMC417029	CK 104	2012-069114	1S	12E	14, 15
107	AMC417030	CK 105	2012-069115	1S	12E	14
108	AMC417031	CK 106	2012-069116	1S	12E	14
109	AMC417032	CK 107	2012-069117	1S	12E	14
110	AMC417033	CK 108	2012-069118	1S	12E	14
111	AMC417034	CK 109	2012-069119	1S	12E	14
112	AMC417035	CK 110	2012-069120	1S	12E	14
113	AMC417036	CK 111	2012-069121	1S	12E	14
114	AMC417037	CK 112	2012-069122	1S	12E	14
115	AMC417038	CK 113	2012-069123	1S	12E	14
116	AMC417039	CK 114	2012-069124	1S	12E	14
117	AMC417040	CK 115	2012-069125	1S	12E	14
118	AMC417041	CK 116	2012-069126	1S	12E	14
119	AMC417042	CK 117	2012-069127	1S	12E	14
120	AMC417043	CK 118	2012-069128	1S	12E	14
121	AMC417044	CK 119	2012-069129	1S	12E	14
122	AMC417045	CK 120	2012-069130	1S	12E	14
123	AMC417046	CK 121	2012-069131	1S	12E	14
124	AMC417047	CK 122	2012-069132	1S	12E ; 13E	13 ; 18
125	AMC417048	CK 123	2012-069133	1S	12E	15
126	AMC417049	CK 124	2012-069134	1S	12E	14, 15
127	AMC417050	CK 125	2012-069135	1S	12E	14
128	AMC417051	CK 126	2012-069136	1S	12E	14
129	AMC417052	CK 127	2012-069137	1S	12E	14
130	AMC417053	CK 128	2012-069138	1S	12E	14

RECEIVED
 MAR 28 2 50 PM '14
 PHOENIX ARIZONA
 M AZ STATE OFFICE

Bronco Creek Exploration, Inc.
August 27, 2014

Exhibit A
Project: Copper King

Pinal County
Arizona

131	AMC417054	CK 129	2012-069139	1S	12E	14
132	AMC417055	CK 130	2012-069140	1S	12E	14
133	AMC417056	CK 131	2012-069141	1S	12E	14
134	AMC417057	CK 132	2012-069142	1S	12E	14
135	AMC417058	CK 133	2012-069143	1S	12E	13, 14
136	AMC417059	CK 134	2012-069144	1S	12E	13
137	AMC417060	CK 135	2012-069145	1S	12E	13
138	AMC417061	CK 136	2012-069146	1S	12E	13
139	AMC417062	CK 137	2012-069147	1S	12E	13
140	AMC417063	CK 138	2012-069148	1S	12E	15, 22
141	AMC417064	CK 139	2012-069149	1S	12E	14, 15, 22, 23
142	AMC417065	CK 140	2012-069150	1S	12E	14, 23
143	AMC417066	CK 141	2012-069151	1S	12E	14, 23
144	AMC417067	CK 142	2012-069152	1S	12E	14, 23
145	AMC417068	CK 143	2012-069153	1S	12E	14, 23
146	AMC417069	CK 144	2012-069154	1S	12E	14, 23
147	AMC417070	CK 145	2012-069155	1S	12E	14, 23
148	AMC417071	CK 146	2012-069156	1S	12E	14, 23
149	AMC417072	CK 147	2012-069157	1S	12E	14, 23
150	AMC417073	CK 148	2012-069158	1S	12E	13, 14, 23, 24
151	AMC417074	CK 149	2012-069159	1S	12E	13, 24
152	AMC417075	CK 150	2012-069160	1S	12E	13, 24
153	AMC417076	CK 151	2012-069161	1S	12E	13, 24
154	AMC417077	CK 152	2012-069162	1S	12E	13, 24
155	AMC417078	CK 153	2012-069163	1S	12E	22
156	AMC417079	CK 154	2012-069164	1S	12E	22, 23
157	AMC417080	CK 155	2012-069165	1S	12E	23
158	AMC417081	CK 156	2012-069166	1S	12E	23
159	AMC417082	CK 157	2012-069167	1S	12E	23
160	AMC417083	CK 158	2012-069168	1S	12E	23
161	AMC417084	CK 159	2012-069169	1S	12E	23
162	AMC417085	CK 160	2012-069170	1S	12E	23
163	AMC417086	CK 161	2012-069171	1S	12E	23
164	AMC417087	CK 162	2012-069172	1S	12E	23
165	AMC417088	CK 163	2012-069173; 2012-069206	1S	12E	23, 24
166	AMC417089	CK 164	2012-069174; 2012-069207	1S	12E	24
167	AMC417090	CK 165	2012-069175; 2012-069208	1S	12E	24
168	AMC417091	CK 166	2012-069176	1S	12E	24
169	AMC417092	CK 167	2012-069177, 2014-020489	1S	12E	22, 23
170	AMC417093	CK 168	2012-069178, 2014-020490	1S	12E	23
171	AMC417094	CK 169	2012-069179, 2014-020491	1S	12E	23

RECEIVED
 MARICOPA COUNTY
 STATE OFFICE
 2014 AUG 28 PM 2:50

Bronco Creek Exploration, Inc.
August 27, 2014

Exhibit A
Project: Copper King

Pinal County
Arizona

172	AMC417095	CK 170	2012-069180, 2014-020492	1S	12E	23
173	AMC417096	CK 171	2012-069181, 2014-020493	1S	12E	23
174	AMC417097	CK 172	2012-069182, 2014-020494	1S	12E	23
175	AMC417098	CK 173	2012-069183, 2014-020495	1S	12E	23
176	AMC417099	CK 174A	2012-069184	1S	12E	23
177	AMC417100	CK 175	2012-069185	1S	12E	13
178	AMC417101	CK 176	2012-069186	1S	12E ; 13E	13 ; 18
179	AMC417102	CK 177	2012-069187	1S	12E	13
180	AMC417103	CK 178	2012-069188	1S	12E ; 13E	13 ; 18
181	AMC417104	CK 179	2012-069189; 2012-069209	1S	12E	13
182	AMC417105	CK 180	2012-069190	1S	12E ; 13E	13 ; 18
183	AMC417106	CK 181	2012-069191; 2012-069210	1S	12E	13, 24
184	AMC417107	CK 182A	2012-069192	1S	12E	13, 24
185	AMC417108	CK 183	2012-069193	1S	12E ; 13E	13,24;18,19
186	AMC417109	CK 184	2012-069194	1S	12E	24
187	AMC417110	CK 185	2012-069195	1S	12E	24
188	AMC417111	CK 186	2012-069196	1S	12E	24
189	AMC417112	CK 187	2012-069197	1S	12E	24

RECEIVED
MAZ STATE OFFICE
2014 AUG 28 P 2:50
PHOENIX, ARIZONA

United States Department of the Interior
Bureau of Land Management
 LANDS/RECREATION & PLANNING
 ONE N CENTRAL AVE
 PHOENIX, AZ 85004 -2203
 Phone: 602-417-9200

Receipt

No: 3116022

Transaction #: 3207766	
Date of Transaction: 08/28/2014	
CUSTOMER:	
BRONCO CREEK EXPLORATION INC. 1815 E WINSETT ST TUCSON, AZ 85719-6547 US	

LINE #	QTY	DESCRIPTION	REMARKS	UNIT PRICE	TOTAL
1	1.00	LOCATABLE MINERALS / MINING CLAIMS- NOT NEW-UNADJUD, ONE AUTH NO. ONLY / MINING CLAIM MONEY RECEIVED CASES: AMC416924/\$29295.00	MAINT (189) 2015	- n/a -	29295.00
TOTAL:					\$29,295.00

PAYMENT INFORMATION			
1	AMOUNT:	29295.00	POSTMARKED: N/A
	TYPE:	CHECK	RECEIVED: 08/28/2014
	CHECK NO:	2334	
	NAME:	BRONCO CREEK EXPLORATION INC. 1815 E WINSETT ST TUCSON AZ 85719-6547 US	

REMARKS

This receipt was generated by the automated BLM Collections and Billing System and is a paper representation of a portion of the official electronic record contained therein.

United States Department of the Interior
Bureau of Land Management
 LANDS/RECREATION & PLANNING
 ONE N CENTRAL AVE
 PHOENIX, AZ 85004 -2203
 Phone: 602-417-9200

Receipt

No: **3008114**

Transaction #: 3097868	
Date of Transaction: 04/11/2014	
CUSTOMER:	
BRONCO CREEK EXPLORATION INC. 1815 E WINSETT ST TUCSON, AZ 85719-6547 US	

LINE #	QTY	DESCRIPTION	REMARKS	UNIT PRICE	TOTAL
1	1.00	LOCATABLE MINERALS / MINING CLAIMS- NOT NEW-UNADJUD, ONE AUTH NO. ONLY / MINING CLAIM MONEY RECEIVED CASES: AMC417092/\$70.00	AMENDMENT - 7	- n/a -	70.00
TOTAL:					\$70.00

PAYMENT INFORMATION					
1	AMOUNT:	70.00	POSTMARKED:	04/10/2014	
	TYPE:	CHECK	RECEIVED:	04/10/2014	
	CHECK NO:	2212			
	NAME:	BRONCO CREEK EXPLORATION 1815 E WINSETT ST TUCSON AZ 85719-6547 US			

REMARKS

This receipt was generated by the automated BLM Collections and Billing System and is a paper representation of a portion of the official electronic record contained therein.

*Amendments for:
 AMC ~~417092~~ - 098
 Amendments attached to
 top of original location notice.*

ENTERED
 JUN 4 2014
 BY: *RE*



Bronco Creek Exploration Inc.
1815 East Winsett Street
Tucson, Arizona 85719-6547

Tel: (520) 624-4153
Fax: (520) 624-4192
www.broncocreek.com

April 8, 2014

AMC 416924

Chelsea Kreiner
Cell: (970)219-2698
ckreiner@broncocreek.com

Bureau of Land Management
One North Central Ave., Suite 800
Phoenix, AZ 85004

Dear Sir or Madam:

Please find the following documents enclosed on behalf of the claimant Bronco Creek Exploration, Inc., whose address is 1815 E Winsett Street, Tucson, AZ 85719:

- Federal unpatented lode mining claim amended filing documents and payment
 - a. Amended Notices of Location for the recordation of 7 unpatented lode mining claim (CK 167-173) located in Township 1S, Range 12E in Pinal County, Arizona, on May 19, 2012, and amended on April 2, 2014.
 - b. I have attached check #2212 in the amount of \$70.00 to cover fees of \$10 per claim.

If there are any questions or problems, please contact me at the above phone number or address. Thank you very much for your assistance.

Sincerely,

Chelsea Kreiner

RECEIVED
BLM AZ STATE OFFICE
2014 APR 10 A 9:54
PHOENIX, ARIZONA

Line No.	BLM Serial No	Claim Name	County Recorder Data			Twn	Rng	Sec	Staking Date
			Fee #/ Doc ID#	Book	Page				
1	AMC416924	CK 1	2012-069009			1S	12E	10	05/22/2012
2	AMC416925	CK 2	2012-069010			1S	12E	10, 11	05/22/2012
3	AMC416926	CK 3	2012-069011			1S	12E	11	05/22/2012
4	AMC416927	CK 4	2012-069012			1S	12E	11	05/22/2012
5	AMC416928	CK 5	2012-069013			1S	12E	11	05/22/2012
6	AMC416929	CK 6	2012-069014			1S	12E	11	05/22/2012
7	AMC416930	CK 7	2012-069015			1S	12E	11	05/22/2012
8	AMC416931	CK 8	2012-069016			1S	12E	11	05/22/2012
9	AMC416932	CK 9	2012-069017			1S	12E	11	05/22/2012
10	AMC416933	CK 10	2012-069018			1S	12E	11	05/22/2012
11	AMC416934	CK 11	2012-069019			1S	12E	11, 12	05/22/2012
12	AMC416935	CK 12	2012-069020			1S	12E	12	05/22/2012
13	AMC416936	CK 13	2012-069021			1S	12E	12	05/22/2012
14	AMC416937	CK 14	2012-069022			1S	12E	12	05/22/2012
15	AMC416938	CK 15	2012-069023			1S	12E	12	05/22/2012
16	AMC416939	CK 16	2012-069024			1S	12E	12	05/20/2012
17	AMC416940	CK 17	2012-069025			1S	12E	12	05/20/2012
18	AMC416941	CK 18	2012-069026			1S	12E	12	05/20/2012
19	AMC416942	CK 19	2012-069027			1S	12E	12	05/20/2012
20	AMC416943	CK 20	2012-069028			1S	12E ; 13E	12 ; 7	05/20/2012
21	AMC416944	CK 21	2012-069029			1S	13E	7	05/20/2012
22	AMC416945	CK 22	2012-069030			1S	13E	7, 8	05/20/2012
23	AMC416946	CK 23	2012-069031			1S	13E	8	05/20/2012
24	AMC416947	CK 24	2012-069032			1S	13E	8	05/20/2012
25	AMC416948	CK 25	2012-069033			1S	13E	8	05/20/2012
26	AMC416949	CK 26	2012-069034			1S	13E	8	05/20/2012
27	AMC416950	CK 27	2012-069035			1S	12E	10	05/20/2012
28	AMC416951	CK 28	2012-069036			1S	12E	10, 11	05/20/2012
29	AMC416952	CK 29	2012-069037			1S	12E	11	05/20/2012
30	AMC416953	CK 30	2012-069038			1S	12E	11	05/20/2012
31	AMC416954	CK 31	2012-069039			1S	12E	11	05/20/2012
32	AMC416955	CK 32	2012-069040			1S	12E	11	05/20/2012
33	AMC416956	CK 33	2012-069041			1S	12E	11	05/20/2012
34	AMC416957	CK 34	2012-069042			1S	12E	11	05/20/2012
35	AMC416958	CK 35	2012-069043			1S	12E	11	05/20/2012
36	AMC416959	CK 36	2012-069044			1S	12E	11	05/20/2012
37	AMC416960	CK 37	2012-069045			1S	12E	11, 12	05/20/2012
38	AMC416961	CK 38	2012-069046			1S	12E	12	05/21/2012
39	AMC416962	CK 39	2012-069047			1S	12E	12	05/21/2012
40	AMC416963	CK 40	2012-069048			1S	12E	12	05/21/2012
41	AMC416964	CK 41	2012-069049			1S	12E	12	05/21/2012
42	AMC416965	CK 42	2012-069050			1S	12E	12	05/21/2012
43	AMC416966	CK 43	2012-069051			1S	12E	12	05/21/2012
44	AMC416967	CK 44	2012-069052			1S	12E	12	05/21/2012
45	AMC416968	CK 45	2012-069053			1S	12E	12	05/21/2012
46	AMC416969	CK 46	2012-069054			1S	12E ; 13E	12 ; 7	05/21/2012
47	AMC416970	CK 47	2012-069055			1S	13E	7	05/21/2012
48	AMC416971	CK 48	2012-069056			1S	13E	7, 8	05/21/2012
49	AMC416972	CK 49	2012-069057			1S	13E	8	05/21/2012
50	AMC416973	CK 50	2012-069058			1S	13E	8	05/21/2012
51	AMC416974	CK 51	2012-069059			1S	13E	8	05/21/2012
52	AMC416975	CK 52	2012-069060			1S	13E	8	05/21/2012
53	AMC416976	CK 53	2012-069061			1S	12E	10, 15	05/21/2012
54	AMC416977	CK 54	2012-069062			1S	12E	10, 15, 11, 14	05/21/2012
55	AMC416978	CK 55	2012-069063			1S	12E	11, 14	05/21/2012

RECEIVED
 BLM AZ STATE OFFICE
 PHOENIX, ARIZONA
 2013 AUG 20 4 00 PM

56	AMC416979	CK 56	2012-069064	1S	12E	11, 14	05/20/2012
57	AMC416980	CK 57	2012-069065	1S	12E	11, 14	05/20/2012
58	AMC416981	CK 58	2012-069066	1S	12E	11, 14	05/20/2012
59	AMC416982	CK 59	2012-069067	1S	12E	11, 14	05/20/2012
60	AMC416983	CK 60	2012-069068	1S	12E	11, 14	05/20/2012
61	AMC416984	CK 61	2012-069069	1S	12E	11, 14	05/20/2012
62	AMC416985	CK 62	2012-069070	1S	12E	11, 14	05/20/2012
63	AMC416986	CK 63	2012-069071; 2012-069198	1S	12E	11, 12, 13, 14	05/20/2012;07/18/2012
64	AMC416987	CK 64	2012-069072; 2012-069199	1S	12E	12	05/21/2012;07/18/2012
65	AMC416988	CK 65	2012-069073; 2012-069200	1S	12E	12	05/21/2012;07/18/2012
66	AMC416989	CK 66	2012-069074; 2012-069201	1S	12E	12	05/21/2012;07/18/2012
67	AMC416990	CK 66A	2012-069075	1S	12E	12, 13	07/18/2012
68	AMC416991	CK 67	2012-069076	1S	12E	12, 13	05/21/2012
69	AMC416992	CK 68	2012-069077	1S	12E	12, 13	05/21/2012
70	AMC416993	CK 69	2012-069078	1S	12E	12, 13	05/21/2012
71	AMC416994	CK 70	2012-069079	1S	12E	12, 13	05/21/2012
72	AMC416995	CK 71	2012-069080	1S	12E	12, 13	05/21/2012
73	AMC416996	CK 72	2012-069081	1S	12E; 13E	12,13;7,18	05/21/2012
74	AMC416997	CK 73	2012-069082	1S	13E	7, 18	05/21/2012
75	AMC416998	CK 74	2012-069083	1S	13E	7,8,18,17	05/20/2012
76	AMC416999	CK 75	2012-069084	1S	13E	8, 17	05/20/2012
77	AMC417000	CK 76	2012-069085	1S	13E	8, 17	05/20/2012
78	AMC417001	CK 77	2012-069086	1S	13E	8, 17	05/20/2012
79	AMC417002	CK 78	2012-069087	1S	13E	8, 17	05/20/2012
80	AMC417003	CK 79	2012-069088	1S	12E	15	05/21/2012
81	AMC417004	CK 80	2012-069089	1S	12E	15, 14	05/21/2012
82	AMC417005	CK 81	2012-069090	1S	12E	14	05/21/2012
83	AMC417006	CK 82	2012-069091	1S	12E	14	05/21/2012
84	AMC417007	CK 83	2012-069092	1S	12E	14	05/21/2012
85	AMC417008	CK 84	2012-069093	1S	12E	14	05/21/2012
86	AMC417009	CK 85	2012-069094	1S	12E	14	05/21/2012
87	AMC417010	CK 86	2012-069095	1S	12E	14	05/21/2012
88	AMC417011	CK 87	2012-069096	1S	12E	14	05/21/2012
89	AMC417012	CK 88	2012-069097	1S	12E	14	05/21/2012
90	AMC417013	CK 89	2012-069098; 2012-069202	1S	12E	14, 13	05/19/2012;07/18/2012
91	AMC417014	CK 90	2012-069099; 2012-069203	1S	12E	13	05/19/2012;07/18/2012
92	AMC417015	CK 91	2012-069100; 2012-069204	1S	12E	13	05/19/2012;07/18/2012
93	AMC417016	CK 91A	2012-069101	1S	12E	13	07/18/2012
94	AMC417017	CK 92	2012-069102	1S	12E	13	05/20/2012
95	AMC417018	CK 93	2012-069103	1S	12E	13	05/20/2012
96	AMC417019	CK 94	2012-069104	1S	12E	13	05/20/2012
97	AMC417020	CK 95	2012-069105	1S	12E	13	05/20/2012
98	AMC417021	CK 96	2012-069106	1S	12E	13	05/20/2012
99	AMC417022	CK 97	2012-069107	1S	12E	13	05/20/2012
100	AMC417023	CK 98	2012-069108	1S	12E; 13E	13; 18	05/20/2012
101	AMC417024	CK 99	2012-069109	1S	13E	18, 17	05/20/2012
102	AMC417025	CK 100	2012-069110	1S	13E	18, 17	05/20/2012
103	AMC417026	CK 101	2012-069111	1S	13E	18, 17	05/20/2012
104	AMC417027	CK 102	2012-069112; 2012-069205	1S	13E	18	05/20/2012;07/19/2012
105	AMC417028	CK 103	2012-069113	1S	12E	15	05/21/2012
106	AMC417029	CK 104	2012-069114	1S	12E	15, 14	05/21/2012
107	AMC417030	CK 105	2012-069115	1S	12E	14	05/21/2012
108	AMC417031	CK 106	2012-069116	1S	12E	14	05/21/2012
109	AMC417032	CK 107	2012-069117	1S	12E	14	05/21/2012
110	AMC417033	CK 108	2012-069118	1S	12E	14	05/21/2012
111	AMC417034	CK 109	2012-069119	1S	12E	14	05/21/2012
112	AMC417035	CK 110	2012-069120	1S	12E	14	05/21/2012

RECEIVED
 BLM STATE OFFICE
 PHOENIX, ARIZONA
 05/21/2012

113	AMC417036	CK 111	2012-069121	1S	12E	14	05/21/2012
114	AMC417037	CK 112	2012-069122	1S	12E	14	05/21/2012
115	AMC417038	CK 113	2012-069123	1S	12E	14, 13	05/19/2012
116	AMC417039	CK 114	2012-069124	1S	12E	13	05/19/2012
117	AMC417040	CK 115	2012-069125	1S	12E	13	05/19/2012
118	AMC417041	CK 116	2012-069126	1S	12E	13	05/20/2012
119	AMC417042	CK 117	2012-069127	1S	12E	13	05/20/2012
120	AMC417043	CK 118	2012-069128	1S	12E	13	05/20/2012
121	AMC417044	CK 119	2012-069129	1S	12E	13	05/20/2012
122	AMC417045	CK 120	2012-069130	1S	12E	13	05/20/2012
123	AMC417046	CK 121	2012-069131	1S	12E	13	05/20/2012
124	AMC417047	CK 122	2012-069132	1S	12E ; 13E	13 ; 18	05/20/2012
125	AMC417048	CK 123	2012-069133	1S	12E	15	05/19/2012
126	AMC417049	CK 124	2012-069134	1S	12E	15, 14	05/19/2012
127	AMC417050	CK 125	2012-069135	1S	12E	14	05/19/2012
128	AMC417051	CK 126	2012-069136	1S	12E	14	05/19/2012
129	AMC417052	CK 127	2012-069137	1S	12E	14	05/19/2012
130	AMC417053	CK 128	2012-069138	1S	12E	14	05/19/2012
131	AMC417054	CK 129	2012-069139	1S	12E	14	05/19/2012
132	AMC417055	CK 130	2012-069140	1S	12E	14	05/19/2012
133	AMC417056	CK 131	2012-069141	1S	12E	14	05/19/2012
134	AMC417057	CK 132	2012-069142	1S	12E	14	05/19/2012
135	AMC417058	CK 133	2012-069143	1S	12E	14, 13	05/19/2012
136	AMC417059	CK 134	2012-069144	1S	12E	13	05/19/2012
137	AMC417060	CK 135	2012-069145	1S	12E	13	05/19/2012
138	AMC417061	CK 136	2012-069146	1S	12E	13	05/19/2012
139	AMC417062	CK 137	2012-069147	1S	12E	13	05/19/2012
140	AMC417063	CK 138	2012-069148	1S	12E	15, 22	05/19/2012
141	AMC417064	CK 139	2012-069149	1S	12E	15,22,23,14	05/19/2012
142	AMC417065	CK 140	2012-069150	1S	12E	14, 23	05/19/2012
143	AMC417066	CK 141	2012-069151	1S	12E	14, 23	05/19/2012
144	AMC417067	CK 142	2012-069152	1S	12E	14, 23	05/19/2012
145	AMC417068	CK 143	2012-069153	1S	12E	14, 23	05/19/2012
146	AMC417069	CK 144	2012-069154	1S	12E	14, 23	05/19/2012
147	AMC417070	CK 145	2012-069155	1S	12E	14, 23	05/19/2012
148	AMC417071	CK 146	2012-069156	1S	12E	14, 23	05/19/2012
149	AMC417072	CK 147	2012-069157	1S	12E	14, 23	05/19/2012
150	AMC417073	CK 148	2012-069158	1S	12E	13,14,23,24	05/19/2012
151	AMC417074	CK 149	2012-069159	1S	12E	13, 24	05/19/2012
152	AMC417075	CK 150	2012-069160	1S	12E	13, 24	05/19/2012
153	AMC417076	CK 151	2012-069161	1S	12E	13, 24	05/19/2012
154	AMC417077	CK 152	2012-069162	1S	12E	13, 24	05/19/2012
155	AMC417078	CK 153	2012-069163	1S	12E	22	05/19/2012
156	AMC417079	CK 154	2012-069164	1S	12E	22, 23	05/19/2012
157	AMC417080	CK 155	2012-069165	1S	12E	23	05/19/2012
158	AMC417081	CK 156	2012-069166	1S	12E	23	05/19/2012
159	AMC417082	CK 157	2012-069167	1S	12E	23	05/19/2012
160	AMC417083	CK 158	2012-069168	1S	12E	23	05/19/2012
161	AMC417084	CK 159	2012-069169	1S	12E	23	05/19/2012
162	AMC417085	CK 160	2012-069170	1S	12E	23	05/19/2012
163	AMC417086	CK 161	2012-069171	1S	12E	23	05/19/2012
164	AMC417087	CK 162	2012-069172	1S	12E	23	05/19/2012
165	AMC417088	CK 163	2012-069173; 2012-069206	1S	12E	23, 24	05/19/2012, 07/20/2012
166	AMC417089	CK 164	2012-069174; 2012-069207	1S	12E	24	05/19/2012, 07/20/2012
167	AMC417090	CK 165	2012-069175; 2012-069208	1S	12E	24	05/19/2012, 07/20/2012
168	AMC417091	CK 166	2012-069176	1S	12E	22	05/19/2012
169	AMC417092	CK 167	2012-069177	1S	12E	22, 23	05/19/2012

RECEIVED
 PHOENIX, ARIZONA
 MAY 27 2013
 STATE OFFICE

Company: Bronco Creek Exploration Inc.
Prepared: August 2013

Exhibit A
Project: Copper King

State: Arizona
County: Pinal

170	AMC417093	CK 168	2012-069178	1S	12E	23	05/19/2012
171	AMC417094	CK 169	2012-069179	1S	12E	23	05/19/2012
172	AMC417095	CK 170	2012-069180	1S	12E	23	05/19/2012
173	AMC417096	CK 171	2012-069181	1S	12E	23	05/19/2012
174	AMC417097	CK 172	2012-069182	1S	12E	23	05/19/2012
175	AMC417098	CK 173	2012-069183	1S	12E	23	05/19/2012
176	AMC417099	CK 174A	2012-069184	1S	12E	23	07/18/2012
177	AMC417100	CK 175	2012-069185	1S	12E	13	05/19/2012
178	AMC417101	CK 176	2012-069186	1S	12E ; 13E	13 ; 18	05/19/2012
179	AMC417102	CK 177	2012-069187	1S	12E	13	05/19/2012
180	AMC417103	CK 178	2012-069188	1S	12E ; 13E	13 ; 18	05/19/2012
181	AMC417104	CK 179	2012-069189; 2012-069209	1S	12E	13	05/19/2012;07/20/2012
182	AMC417105	CK 180	2012-069190	1S	12E ; 13E	13 ; 18	05/19/2012
183	AMC417106	CK 181	2012-069191; 2012-069210	1S	12E	13, 24	05/19/2012;07/20/2012
184	AMC417107	CK 182A	2012-069192	1S	12E	13, 24	07/20/2012
185	AMC417108	CK 183	2012-069193	1S	12E ; 13E	13,24;18,19	05/19/2012
186	AMC417109	CK 184	2012-069194	1S	12E	24	07/20/2012
187	AMC417110	CK 185	2012-069195	1S	12E	24	07/20/2012
188	AMC417111	CK 186	2012-069196	1S	12E	24	07/20/2012
189	AMC417112	CK 187	2012-069197	1S	12E	24	07/20/2012

RECEIVED
BLM AZ STATE OFFICE
2013 AUG 21 A 10: 40
PHOENIX, ARIZONA



Bronco Creek Exploration Inc.
1815 East Winsett Street
Tucson, Arizona 85719-6547

Te (520) 624-4153
Fax: (520) 624-4192
www.broncocreek.com

August 15, 2013

Bureau of Land Management
One North Central Avenue Suite 800
Phoenix, AZ 85004-4427
(602) 417-9200

Attn: Mining Claims

Please find enclosed a Maintenance Fee Payment document and a payment in the amount of \$26,460 to cover the 2013-2014 maintenance fee of \$140 per claim for 189 unpatented mining claims located in Pinal County, Arizona.

If there are any questions or problems, please contact me at the above phone number or address. Thank you very much for your assistance.

Sincerely,

A handwritten signature in cursive script that reads "Chelsea Kreiner".

Chelsea Kreiner
Land & Permitting Manager

RECEIVED
BLM AZ STATE OFFICE
2013 AUG 21 A 10:40
PHOENIX, ARIZONA

United States Department of the Interior
Bureau of Land Management
 LANDS/RECREATION & PLANNING
 ONE N CENTRAL AVE
 PHOENIX, AZ 85004 -2203
 Phone: 602-417-9200

Receipt

No: 2862113

Transaction #: 2948001	
Date of Transaction: 08/22/2013	
CUSTOMER:	
BRONCO CREEK EXPLORATION INC. 1815 E WINSETT ST TUCSON, AZ 85719-6547 US	

LINE #	QTY	DESCRIPTION	REMARKS	UNIT PRICE	TOTAL
1	1.00	LOCATABLE MINERALS / MINING CLAIMS-NOT NEW-UNADJUD, ONE AUTH NO. ONLY / MINING CLAIM MONEY RECEIVED CASES: AMC416924/\$26460.00	MAINT FEE PYMNT (189) 2014	- n/a -	26460.00
TOTAL:					\$26,460.00

PAYMENT INFORMATION			
1	AMOUNT:	26460.00	POSTMARKED: 08/16/2013
	TYPE:	CHECK	RECEIVED: 08/21/2013
	CHECK NO:	2062	
	NAME:	BRONCO CREEK EXPLORATION 1815 E WINSETT ST TUCSON AZ 85719-6547 US	

REMARKS

This receipt was generated by the automated BLM Collections and Billing System and is a paper representation of a portion of the official electronic record contained therein.

		AMC417084/\$140.00, AMC417085/\$140.00, AMC417086/\$140.00, AMC417087/\$140.00, AMC417088/\$140.00, AMC417089/\$140.00, AMC417090/\$140.00, AMC417091/\$140.00, AMC417092/\$140.00, AMC417093/\$140.00, AMC417094/\$140.00, AMC417095/\$140.00, AMC417096/\$140.00, AMC417097/\$140.00, AMC417098/\$140.00, AMC417099/\$140.00, AMC417100/\$140.00, AMC417101/\$140.00, AMC417102/\$140.00, AMC417103/\$140.00, AMC417104/\$140.00, AMC417105/\$140.00, AMC417106/\$140.00, AMC417107/\$140.00, AMC417108/\$140.00, AMC417109/\$140.00, AMC417110/\$140.00, AMC417111/\$140.00, AMC417112/\$140.00			
4	1.00	LOCATABLE MINERALS / MINING CLAIMS-NOT NEW-UNADJUD, ONE AUTH NO. ONLY / MINING CLAIM MONEY RECEIVED CASES: AMC416924/\$26460.00	MAINT FEE PYMNT (189) 2013	- n/a -	26460.00
5	1.00	LOCATABLE MINERALS / MINING CLAIMS-NOT NEW-UNADJUD, ONE AUTH NO. ONLY / MINING CLAIM MONEY RECEIVED CASES: AMC416986/\$130.00	AMENDMENTS (13)	- n/a -	130.00
TOTAL:					\$62,311.00

PAYMENT INFORMATION			
1	AMOUNT:	62311.00	POSTMARKED: 08/09/2012
	TYPE:	CHECK	RECEIVED: 08/13/2012
	CHECK NO:	2724	
	NAME:	BRONCO CREEK EXPLORATION 1815 E WINSETT ST TUCSON AZ 85719-6547 US	

REMARKS

This receipt was generated by the automated BLM Collections and Billing System and is a paper representation of a portion of the official electronic record contained therein.

Amendments processed for:
 AMC 416986-989
 AMC 417013-015
 AMC 417027
 AMC 417088-090
 AMC 417104
 AMC 417106

United States Department of the Interior
Bureau of Land Management
 LANDS/RECREATION & PLANNING
 ONE N CENTRAL AVE
 PHOENIX, AZ 85004 -2203
 Phone: 602-417-9200

Receipt

No: 2629028

Transaction #: 2709499
Date of Transaction: 08/13/2012
CUSTOMER:
BRONCO CREEK EXPLORATION INC. 1815 E WINSETT ST TUCSON,AZ 85719-6547 US

LINE #	QTY	DESCRIPTION	REMARKS	UNIT PRICE	TOTAL
		LOCATABLE MINERALS / MINING CLAIMS- NEW,UNADJUD, ONE OR MORE AUTH NOS / NEW MINING CLAIM LOCATION FEE \$34 CASES: AMC416924/\$34.00, AMC416925/\$34.00, AMC416926/\$34.00, AMC416927/\$34.00, AMC416928/ \$34.00, AMC416929/\$34.00, AMC416930/\$34.00, AMC416931/\$34.00, AMC416932/\$34.00, AMC416933/ \$34.00, AMC416934/\$34.00, AMC416935/\$34.00, AMC416936/\$34.00, AMC416937/\$34.00, AMC416938/ \$34.00, AMC416939/\$34.00, AMC416940/\$34.00, AMC416941/\$34.00, AMC416942/\$34.00, AMC416943/ \$34.00, AMC416944/\$34.00, AMC416945/\$34.00, AMC416946/\$34.00, AMC416947/\$34.00, AMC416948/ \$34.00, AMC416949/\$34.00, AMC416950/\$34.00, AMC416951/\$34.00, AMC416952/\$34.00, AMC416953/ \$34.00, AMC416954/\$34.00, AMC416955/\$34.00, AMC416956/\$34.00, AMC416957/\$34.00, AMC416958/ \$34.00, AMC416959/\$34.00, AMC416960/\$34.00, AMC416961/\$34.00, AMC416962/\$34.00, AMC416963/ \$34.00, AMC416964/\$34.00, AMC416965/\$34.00, AMC416966/\$34.00, AMC416967/\$34.00, AMC416968/ \$34.00, AMC416969/\$34.00, AMC416970/\$34.00, AMC416971/\$34.00, AMC416972/\$34.00, AMC416973/ \$34.00, AMC416974/\$34.00, AMC416975/\$34.00, AMC416976/\$34.00, AMC416977/\$34.00, AMC416978/ \$34.00, AMC416979/\$34.00, AMC416980/\$34.00, AMC416981/\$34.00, AMC416982/\$34.00, AMC416983/ \$34.00, AMC416984/\$34.00, AMC416985/\$34.00, AMC416986/\$34.00, AMC416987/\$34.00, AMC416988/ \$34.00, AMC416989/\$34.00, AMC416990/\$34.00, AMC416991/\$34.00, AMC416992/\$34.00, AMC416993/ \$34.00, AMC416994/\$34.00, AMC416995/\$34.00, AMC416996/\$34.00, AMC416997/\$34.00, AMC416998/			

1	189.00	\$34.00, AMC416999/\$34.00, AMC417000/\$34.00, AMC417001/\$34.00, AMC417002/\$34.00, AMC417003/\$34.00, AMC417004/\$34.00, AMC417005/\$34.00, AMC417006/\$34.00, AMC417007/\$34.00, AMC417008/\$34.00, AMC417009/\$34.00, AMC417010/\$34.00, AMC417011/\$34.00, AMC417012/\$34.00, AMC417013/\$34.00, AMC417014/\$34.00, AMC417015/\$34.00, AMC417016/\$34.00, AMC417017/\$34.00, AMC417018/\$34.00, AMC417019/\$34.00, AMC417020/\$34.00, AMC417021/\$34.00, AMC417022/\$34.00, AMC417023/\$34.00, AMC417024/\$34.00, AMC417025/\$34.00, AMC417026/\$34.00, AMC417027/\$34.00, AMC417028/\$34.00, AMC417029/\$34.00, AMC417030/\$34.00, AMC417031/\$34.00, AMC417032/\$34.00, AMC417033/\$34.00, AMC417034/\$34.00, AMC417035/\$34.00, AMC417036/\$34.00, AMC417037/\$34.00, AMC417038/\$34.00, AMC417039/\$34.00, AMC417040/\$34.00, AMC417041/\$34.00, AMC417042/\$34.00, AMC417043/\$34.00, AMC417044/\$34.00, AMC417045/\$34.00, AMC417046/\$34.00, AMC417047/\$34.00, AMC417048/\$34.00, AMC417049/\$34.00, AMC417050/\$34.00, AMC417051/\$34.00, AMC417052/\$34.00, AMC417053/\$34.00, AMC417054/\$34.00, AMC417055/\$34.00, AMC417056/\$34.00, AMC417057/\$34.00, AMC417058/\$34.00, AMC417059/\$34.00, AMC417060/\$34.00, AMC417061/\$34.00, AMC417062/\$34.00, AMC417063/\$34.00, AMC417064/\$34.00, AMC417065/\$34.00, AMC417066/\$34.00, AMC417067/\$34.00, AMC417068/\$34.00, AMC417069/\$34.00, AMC417070/\$34.00, AMC417071/\$34.00, AMC417072/\$34.00, AMC417073/\$34.00, AMC417074/\$34.00, AMC417075/\$34.00, AMC417076/\$34.00, AMC417077/\$34.00, AMC417078/\$34.00, AMC417079/\$34.00, AMC417080/\$34.00, AMC417081/\$34.00, AMC417082/\$34.00, AMC417083/\$34.00, AMC417084/\$34.00, AMC417085/\$34.00, AMC417086/\$34.00, AMC417087/\$34.00, AMC417088/\$34.00, AMC417089/\$34.00, AMC417090/\$34.00, AMC417091/\$34.00, AMC417092/\$34.00, AMC417093/\$34.00, AMC417094/\$34.00, AMC417095/\$34.00, AMC417096/\$34.00, AMC417097/\$34.00, AMC417098/\$34.00, AMC417099/\$34.00, AMC417100/\$34.00, AMC417101/\$34.00, AMC417102/\$34.00, AMC417103/\$34.00, AMC417104/\$34.00, AMC417105/\$34.00, AMC417106/\$34.00, AMC417107/\$34.00, AMC417108/\$34.00, AMC417109/\$34.00, AMC417110/\$34.00, AMC417111/\$34.00, AMC417112/\$34.00		- n/a -	6426.00
		LOCATABLE MINERALS / MINING CLAIMS-NEW, UNADJUD, ONE OR MORE AUTH NOS / NEW MINING CLAIM PROCESSING FEE \$15 CASES: AMC416924/\$15.00, AMC416925/\$15.00, AMC416926/\$15.00, AMC416927/\$15.00, AMC416928/\$15.00, AMC416929/\$15.00, AMC416930/\$15.00,			

2 189.00

AMC416931/\$15.00, AMC416932/\$15.00, AMC416933/
 \$15.00, AMC416934/\$15.00, AMC416935/\$15.00,
 AMC416936/\$15.00, AMC416937/\$15.00, AMC416938/
 \$15.00, AMC416939/\$15.00, AMC416940/\$15.00,
 AMC416941/\$15.00, AMC416942/\$15.00, AMC416943/
 \$15.00, AMC416944/\$15.00, AMC416945/\$15.00,
 AMC416946/\$15.00, AMC416947/\$15.00, AMC416948/
 \$15.00, AMC416949/\$15.00, AMC416950/\$15.00,
 AMC416951/\$15.00, AMC416952/\$15.00, AMC416953/
 \$15.00, AMC416954/\$15.00, AMC416955/\$15.00,
 AMC416956/\$15.00, AMC416957/\$15.00, AMC416958/
 \$15.00, AMC416959/\$15.00, AMC416960/\$15.00,
 AMC416961/\$15.00, AMC416962/\$15.00, AMC416963/
 \$15.00, AMC416964/\$15.00, AMC416965/\$15.00,
 AMC416966/\$15.00, AMC416967/\$15.00, AMC416968/
 \$15.00, AMC416969/\$15.00, AMC416970/\$15.00,
 AMC416971/\$15.00, AMC416972/\$15.00, AMC416973/
 \$15.00, AMC416974/\$15.00, AMC416975/\$15.00,
 AMC416976/\$15.00, AMC416977/\$15.00, AMC416978/
 \$15.00, AMC416979/\$15.00, AMC416980/\$15.00,
 AMC416981/\$15.00, AMC416982/\$15.00, AMC416983/
 \$15.00, AMC416984/\$15.00, AMC416985/\$15.00,
 AMC416986/\$15.00, AMC416987/\$15.00, AMC416988/
 \$15.00, AMC416989/\$15.00, AMC416990/\$15.00,
 AMC416991/\$15.00, AMC416992/\$15.00, AMC416993/
 \$15.00, AMC416994/\$15.00, AMC416995/\$15.00,
 AMC416996/\$15.00, AMC416997/\$15.00, AMC416998/
 \$15.00, AMC416999/\$15.00, AMC417000/\$15.00,
 AMC417001/\$15.00, AMC417002/\$15.00, AMC417003/
 \$15.00, AMC417004/\$15.00, AMC417005/\$15.00,
 AMC417006/\$15.00, AMC417007/\$15.00, AMC417008/
 \$15.00, AMC417009/\$15.00, AMC417010/\$15.00,
 AMC417011/\$15.00, AMC417012/\$15.00, AMC417013/
 \$15.00, AMC417014/\$15.00, AMC417015/\$15.00,
 AMC417016/\$15.00, AMC417017/\$15.00, AMC417018/
 \$15.00, AMC417019/\$15.00, AMC417020/\$15.00,
 AMC417021/\$15.00, AMC417022/\$15.00, AMC417023/
 \$15.00, AMC417024/\$15.00, AMC417025/\$15.00,
 AMC417026/\$15.00, AMC417027/\$15.00, AMC417028/
 \$15.00, AMC417029/\$15.00, AMC417030/\$15.00,
 AMC417031/\$15.00, AMC417032/\$15.00, AMC417033/
 \$15.00, AMC417034/\$15.00, AMC417035/\$15.00,
 AMC417036/\$15.00, AMC417037/\$15.00, AMC417038/
 \$15.00, AMC417039/\$15.00, AMC417040/\$15.00,
 AMC417041/\$15.00, AMC417042/\$15.00, AMC417043/
 \$15.00, AMC417044/\$15.00, AMC417045/\$15.00,
 AMC417046/\$15.00, AMC417047/\$15.00, AMC417048/
 \$15.00, AMC417049/\$15.00, AMC417050/\$15.00,
 AMC417051/\$15.00, AMC417052/\$15.00, AMC417053/
 \$15.00, AMC417054/\$15.00, AMC417055/\$15.00,
 AMC417056/\$15.00, AMC417057/\$15.00, AMC417058/
 \$15.00, AMC417059/\$15.00, AMC417060/\$15.00,

- n/a - 2835.00

AMC417061/\$15.00, AMC417062/\$15.00, AMC417063/
\$15.00, AMC417064/\$15.00, AMC417065/\$15.00,
AMC417066/\$15.00, AMC417067/\$15.00, AMC417068/
\$15.00, AMC417069/\$15.00, AMC417070/\$15.00,
AMC417071/\$15.00, AMC417072/\$15.00, AMC417073/
\$15.00, AMC417074/\$15.00, AMC417075/\$15.00,
AMC417076/\$15.00, AMC417077/\$15.00, AMC417078/
\$15.00, AMC417079/\$15.00, AMC417080/\$15.00,
AMC417081/\$15.00, AMC417082/\$15.00, AMC417083/
\$15.00, AMC417084/\$15.00, AMC417085/\$15.00,
AMC417086/\$15.00, AMC417087/\$15.00, AMC417088/
\$15.00, AMC417089/\$15.00, AMC417090/\$15.00,
AMC417091/\$15.00, AMC417092/\$15.00, AMC417093/
\$15.00, AMC417094/\$15.00, AMC417095/\$15.00,
AMC417096/\$15.00, AMC417097/\$15.00, AMC417098/
\$15.00, AMC417099/\$15.00, AMC417100/\$15.00,
AMC417101/\$15.00, AMC417102/\$15.00, AMC417103/
\$15.00, AMC417104/\$15.00, AMC417105/\$15.00,
AMC417106/\$15.00, AMC417107/\$15.00, AMC417108/
\$15.00, AMC417109/\$15.00, AMC417110/\$15.00,
AMC417111/\$15.00, AMC417112/\$15.00

LOCATABLE MINERALS / MINING CLAIMS-
NEW, UNADJUD, ONE OR MORE AUTH NOS / NEW
MINING CLAIM MAINT FEE \$140

CASES: AMC416924/\$140.00, AMC416925/\$140.00,
AMC416926/\$140.00, AMC416927/\$140.00,
AMC416928/\$140.00, AMC416929/\$140.00,
AMC416930/\$140.00, AMC416931/\$140.00,
AMC416932/\$140.00, AMC416933/\$140.00,
AMC416934/\$140.00, AMC416935/\$140.00,
AMC416936/\$140.00, AMC416937/\$140.00,
AMC416938/\$140.00, AMC416939/\$140.00,
AMC416940/\$140.00, AMC416941/\$140.00,
AMC416942/\$140.00, AMC416943/\$140.00,
AMC416944/\$140.00, AMC416945/\$140.00,
AMC416946/\$140.00, AMC416947/\$140.00,
AMC416948/\$140.00, AMC416949/\$140.00,
AMC416950/\$140.00, AMC416951/\$140.00,
AMC416952/\$140.00, AMC416953/\$140.00,
AMC416954/\$140.00, AMC416955/\$140.00,
AMC416956/\$140.00, AMC416957/\$140.00,
AMC416958/\$140.00, AMC416959/\$140.00,
AMC416960/\$140.00, AMC416961/\$140.00,
AMC416962/\$140.00, AMC416963/\$140.00,
AMC416964/\$140.00, AMC416965/\$140.00,
AMC416966/\$140.00, AMC416967/\$140.00,
AMC416968/\$140.00, AMC416969/\$140.00,
AMC416970/\$140.00, AMC416971/\$140.00,
AMC416972/\$140.00, AMC416973/\$140.00,
AMC416974/\$140.00, AMC416975/\$140.00,
AMC416976/\$140.00, AMC416977/\$140.00,
AMC416978/\$140.00, AMC416979/\$140.00,

AMC416980/\$140.00, AMC416981/\$140.00,
 AMC416982/\$140.00, AMC416983/\$140.00,
 AMC416984/\$140.00, AMC416985/\$140.00,
 AMC416986/\$140.00, AMC416987/\$140.00,
 AMC416988/\$140.00, AMC416989/\$140.00,
 AMC416990/\$140.00, AMC416991/\$140.00,
 AMC416992/\$140.00, AMC416993/\$140.00,
 AMC416994/\$140.00, AMC416995/\$140.00,
 AMC416996/\$140.00, AMC416997/\$140.00,
 AMC416998/\$140.00, AMC416999/\$140.00,
 AMC417000/\$140.00, AMC417001/\$140.00,
 AMC417002/\$140.00, AMC417003/\$140.00,
 AMC417004/\$140.00, AMC417005/\$140.00,
 AMC417006/\$140.00, AMC417007/\$140.00,
 AMC417008/\$140.00, AMC417009/\$140.00,
 AMC417010/\$140.00, AMC417011/\$140.00,
 AMC417012/\$140.00, AMC417013/\$140.00,
 AMC417014/\$140.00, AMC417015/\$140.00,
 AMC417016/\$140.00, AMC417017/\$140.00,
 AMC417018/\$140.00, AMC417019/\$140.00,
 AMC417020/\$140.00, AMC417021/\$140.00,
 AMC417022/\$140.00, AMC417023/\$140.00,
 AMC417024/\$140.00, AMC417025/\$140.00,
 AMC417026/\$140.00, AMC417027/\$140.00,
 AMC417028/\$140.00, AMC417029/\$140.00,
 AMC417030/\$140.00, AMC417031/\$140.00,
 AMC417032/\$140.00, AMC417033/\$140.00,
 AMC417034/\$140.00, AMC417035/\$140.00,
 AMC417036/\$140.00, AMC417037/\$140.00,
 AMC417038/\$140.00, AMC417039/\$140.00,
 AMC417040/\$140.00, AMC417041/\$140.00,
 AMC417042/\$140.00, AMC417043/\$140.00,
 AMC417044/\$140.00, AMC417045/\$140.00,
 AMC417046/\$140.00, AMC417047/\$140.00,
 AMC417048/\$140.00, AMC417049/\$140.00,
 AMC417050/\$140.00, AMC417051/\$140.00,
 AMC417052/\$140.00, AMC417053/\$140.00,
 AMC417054/\$140.00, AMC417055/\$140.00,
 AMC417056/\$140.00, AMC417057/\$140.00,
 AMC417058/\$140.00, AMC417059/\$140.00,
 AMC417060/\$140.00, AMC417061/\$140.00,
 AMC417062/\$140.00, AMC417063/\$140.00,
 AMC417064/\$140.00, AMC417065/\$140.00,
 AMC417066/\$140.00, AMC417067/\$140.00,
 AMC417068/\$140.00, AMC417069/\$140.00,
 AMC417070/\$140.00, AMC417071/\$140.00,
 AMC417072/\$140.00, AMC417073/\$140.00,
 AMC417074/\$140.00, AMC417075/\$140.00,
 AMC417076/\$140.00, AMC417077/\$140.00,
 AMC417078/\$140.00, AMC417079/\$140.00,
 AMC417080/\$140.00, AMC417081/\$140.00,
 AMC417082/\$140.00, AMC417083/\$140.00,

3 189.00

- n/a - 26460.00

Amc 416924

MAINTENANCE FEE PAYMENT

Claimant Name: Bronco Creek Exploration, Inc.

Address: 1815 E. Winsett St.

City: Tucson State: AZ Zip: 85719

Telephone: (520) 624-4153

E-mail address: ckreiner@broncocreek.com

Signature: Chris Kreiner

Check here if this is a change of address.

RECEIVED
BLM AZ STATE OFFICE
2012 AUG 10 P 12:44
PHOENIX, ARIZONA
BLM
Date
Stamp

LINE NO.	AMC NUMBER	CLAIM/SITE NAME	COUNTY RECORDER DATA (If available)	TWP	RNG	SEC
1		Please see attached list.				
2		Amc 416924-417112				
3		ENTERED INTO COMPUTER				
4		SEP 20 2012 PS				
5						
6						
7						
8						
9						
10						

List additional claims on Form MCF114.

**Bureau of Land Management
Arizona State Office**
www.az.blm.gov

No. of Claims: 189 x \$140 = \$26,460.00
Check No: 2724 Init. CKR
Receipt No.: 2629028
For BLM Use Only

Form: MCF112
Revised July 2005

This form is available from the **Arizona Department of Mines and Mineral Resources** and may be reproduced.

Line No.	BLM Serial No	Claim Name	County Recorder Data			Twn	Rng	Sec	Staking Date
			Fee #/ Doc ID#	Book	Page				
1	Not assigned	CK 1	Not assigned			1S	12E	10	05/22/2012
2	Not assigned	CK 2	Not assigned			1S	12E	10, 11	05/22/2012
3	Not assigned	CK 3	Not assigned			1S	12E	11	05/22/2012
4	Not assigned	CK 4	Not assigned			1S	12E	11	05/22/2012
5	Not assigned	CK 5	Not assigned			1S	12E	11	05/22/2012
6	Not assigned	CK 6	Not assigned			1S	12E	11	05/22/2012
7	Not assigned	CK 7	Not assigned			1S	12E	11	05/22/2012
8	Not assigned	CK 8	Not assigned			1S	12E	11	05/22/2012
9	Not assigned	CK 9	Not assigned			1S	12E	11	05/22/2012
10	Not assigned	CK 10	Not assigned			1S	12E	11	05/22/2012
11	Not assigned	CK 11	Not assigned			1S	12E	11, 12	05/22/2012
12	Not assigned	CK 12	Not assigned			1S	12E	12	05/22/2012
13	Not assigned	CK 13	Not assigned			1S	12E	12	05/22/2012
14	Not assigned	CK 14	Not assigned			1S	12E	12	05/22/2012
15	Not assigned	CK 15	Not assigned			1S	12E	12	05/22/2012
16	Not assigned	CK 16	Not assigned			1S	12E	12	05/22/2012
17	Not assigned	CK 17	Not assigned			1S	12E	12	05/22/2012
18	Not assigned	CK 18	Not assigned			1S	12E	12	05/22/2012
19	Not assigned	CK 19	Not assigned			1S	12E	12	05/22/2012
20	Not assigned	CK 20	Not assigned			1S	12E ; 13E	12 ; 7	05/20/2012
21	Not assigned	CK 21	Not assigned			1S	13E	7	05/20/2012
22	Not assigned	CK 22	Not assigned			1S	13E	7, 8	05/20/2012
23	Not assigned	CK 23	Not assigned			1S	13E	8	05/20/2012
24	Not assigned	CK 24	Not assigned			1S	13E	8	05/20/2012
25	Not assigned	CK 25	Not assigned			1S	13E	8	05/20/2012
26	Not assigned	CK 26	Not assigned			1S	13E	8	05/20/2012
27	Not assigned	CK 27	Not assigned			1S	12E	10	05/20/2012
28	Not assigned	CK 28	Not assigned			1S	12E	10, 11	05/20/2012
29	Not assigned	CK 29	Not assigned			1S	12E	11	05/20/2012
30	Not assigned	CK 30	Not assigned			1S	12E	11	05/20/2012
31	Not assigned	CK 31	Not assigned			1S	12E	11	05/20/2012
32	Not assigned	CK 32	Not assigned			1S	12E	11	05/20/2012
33	Not assigned	CK 33	Not assigned			1S	12E	11	05/20/2012
34	Not assigned	CK 34	Not assigned			1S	12E	11	05/20/2012
35	Not assigned	CK 35	Not assigned			1S	12E	11	05/20/2012
36	Not assigned	CK 36	Not assigned			1S	12E	11	05/20/2012
37	Not assigned	CK 37	Not assigned			1S	12E	11, 12	05/20/2012
38	Not assigned	CK 38	Not assigned			1S	12E	12	05/21/2012
39	Not assigned	CK 39	Not assigned			1S	12E	12	05/21/2012
40	Not assigned	CK 40	Not assigned			1S	12E	12	05/21/2012
41	Not assigned	CK 41	Not assigned			1S	12E	12	05/21/2012
42	Not assigned	CK 42	Not assigned			1S	12E	12	05/21/2012
43	Not assigned	CK 43	Not assigned			1S	12E	12	05/21/2012
44	Not assigned	CK 44	Not assigned			1S	12E	12	05/21/2012
45	Not assigned	CK 45	Not assigned			1S	12E	12	05/21/2012
46	Not assigned	CK 46	Not assigned			1S	12E ; 13E	12 ; 7	05/21/2012
47	Not assigned	CK 47	Not assigned			1S	13E	7	05/21/2012
48	Not assigned	CK 48	Not assigned			1S	13E	7, 8	05/20/2012
49	Not assigned	CK 49	Not assigned			1S	13E	8	05/20/2012
50	Not assigned	CK 50	Not assigned			1S	13E	8	05/20/2012
51	Not assigned	CK 51	Not assigned			1S	13E	8	05/20/2012
52	Not assigned	CK 52	Not assigned			1S	13E	8	05/20/2012
53	Not assigned	CK 53	Not assigned			1S	12E	10, 15	05/20/2012
54	Not assigned	CK 54	Not assigned			1S	12E	10,15,11,14	05/20/2012
55	Not assigned	CK 55	Not assigned			1S	12E	11, 14	05/20/2012

PHOENIX, ARIZONA
 2012 AUG 10 P 12:44

56	Not assigned	CK 56	Not assigned	1S	12E	11, 14	05/20/2012
57	Not assigned	CK 57	Not assigned	1S	12E	11, 14	05/20/2012
58	Not assigned	CK 58	Not assigned	1S	12E	11, 14	05/20/2012
59	Not assigned	CK 59	Not assigned	1S	12E	11, 14	05/20/2012
60	Not assigned	CK 60	Not assigned	1S	12E	11, 14	05/20/2012
61	Not assigned	CK 61	Not assigned	1S	12E	11, 14	05/20/2012
62	Not assigned	CK 62	Not assigned	1S	12E	11, 14	05/20/2012
63	Not assigned	CK 63	Not assigned	1S	12E	11-14	05/20/2012
64	Not assigned	CK 64	Not assigned	1S	12E	12	05/21/2012
65	Not assigned	CK 65	Not assigned	1S	12E	12	05/21/2012
66	Not assigned	CK 66	Not assigned	1S	12E	12	05/21/2012
67	Not assigned	CK 66A	Not assigned	1S	12E	12, 13	07/18/2012
68	Not assigned	CK 67	Not assigned	1S	12E	12, 13	05/21/2012
69	Not assigned	CK 68	Not assigned	1S	12E	12, 13	05/21/2012
70	Not assigned	CK 69	Not assigned	1S	12E	12, 13	05/21/2012
71	Not assigned	CK 70	Not assigned	1S	12E	12, 13	05/21/2012
72	Not assigned	CK 71	Not assigned	1S	12E	12, 13	05/21/2012
73	Not assigned	CK 72	Not assigned	1S	12E ; 13E	12, 13; 7, 18	05/21/2012
74	Not assigned	CK 73	Not assigned	1S	13E	7, 18	05/21/2012
75	Not assigned	CK 74	Not assigned	1S	13E	8, 18	05/20/2012
76	Not assigned	CK 75	Not assigned	1S	13E	8, 17	05/20/2012
77	Not assigned	CK 76	Not assigned	1S	13E	8, 17	05/20/2012
78	Not assigned	CK 77	Not assigned	1S	13E	8, 17	05/20/2012
79	Not assigned	CK 78	Not assigned	1S	13E	8, 17	05/20/2012
80	Not assigned	CK 79	Not assigned	1S	12E	15	05/21/2012
81	Not assigned	CK 80	Not assigned	1S	12E	15, 14	05/21/2012
82	Not assigned	CK 81	Not assigned	1S	12E	14	05/21/2012
83	Not assigned	CK 82	Not assigned	1S	12E	14	05/21/2012
84	Not assigned	CK 83	Not assigned	1S	12E	14	05/21/2012
85	Not assigned	CK 84	Not assigned	1S	12E	14	05/21/2012
86	Not assigned	CK 85	Not assigned	1S	12E	14	05/21/2012
87	Not assigned	CK 86	Not assigned	1S	12E	14	05/21/2012
88	Not assigned	CK 87	Not assigned	1S	12E	14	05/21/2012
89	Not assigned	CK 88	Not assigned	1S	12E	14	05/21/2012
90	Not assigned	CK 89	Not assigned	1S	12E	14, 13	05/19/2012
91	Not assigned	CK 90	Not assigned	1S	12E	13	05/19/2012
92	Not assigned	CK 91	Not assigned	1S	12E	13	05/19/2012
93	Not assigned	CK 91A	Not assigned	1S	12E	13	07/18/2012
94	Not assigned	CK 92	Not assigned	1S	12E	13	05/20/2012
95	Not assigned	CK 93	Not assigned	1S	12E	13	05/20/2012
96	Not assigned	CK 94	Not assigned	1S	12E	13	05/20/2012
97	Not assigned	CK 95	Not assigned	1S	12E	13	05/20/2012
98	Not assigned	CK 96	Not assigned	1S	12E	13	05/20/2012
99	Not assigned	CK 97	Not assigned	1S	12E	13	05/20/2012
100	Not assigned	CK 98	Not assigned	1S	12E ; 13E	13 ; 18	05/20/2012
101	Not assigned	CK 99	Not assigned	1S	13E	18, 17	05/20/2012
102	Not assigned	CK 100	Not assigned	1S	13E	18, 17	05/20/2012
103	Not assigned	CK 101	Not assigned	1S	13E	18, 17	05/20/2012
104	Not assigned	CK 102	Not assigned	1S	13E	18	05/20/2012
105	Not assigned	CK 103	Not assigned	1S	12E	15	05/21/2012
106	Not assigned	CK 104	Not assigned	1S	12E	15, 14	05/21/2012
107	Not assigned	CK 105	Not assigned	1S	12E	14	05/21/2012
108	Not assigned	CK 106	Not assigned	1S	12E	14	05/21/2012
109	Not assigned	CK 107	Not assigned	1S	12E	14	05/21/2012
110	Not assigned	CK 108	Not assigned	1S	12E	14	05/21/2012
111	Not assigned	CK 109	Not assigned	1S	12E	14	05/21/2012
112	Not assigned	CK 110	Not assigned	1S	12E	14	05/21/2012
113	Not assigned	CK 111	Not assigned	1S	12E	14	05/21/2012

PHOENIX, ARIZONA
 AUG 10 P 12:44

114	Not assigned	CK 112	Not assigned	1S	12E	14	05/21/2012
115	Not assigned	CK 113	Not assigned	1S	12E	14, 13	05/19/2012
116	Not assigned	CK 114	Not assigned	1S	12E	13	05/19/2012
117	Not assigned	CK 115	Not assigned	1S	12E	13	05/19/2012
118	Not assigned	CK 116	Not assigned	1S	12E	13	05/20/2012
119	Not assigned	CK 117	Not assigned	1S	12E	13	05/20/2012
120	Not assigned	CK 118	Not assigned	1S	12E	13	05/20/2012
121	Not assigned	CK 119	Not assigned	1S	12E	13	05/20/2012
122	Not assigned	CK 120	Not assigned	1S	12E	13	05/20/2012
123	Not assigned	CK 121	Not assigned	1S	12E	13	05/20/2012
124	Not assigned	CK 122	Not assigned	1S	12E ; 13E	13 ; 18	05/20/2012
125	Not assigned	CK 123	Not assigned	1S	12E	15	05/19/2012
126	Not assigned	CK 124	Not assigned	1S	12E	15, 14	05/19/2012
127	Not assigned	CK 125	Not assigned	1S	12E	14	05/19/2012
128	Not assigned	CK 126	Not assigned	1S	12E	14	05/19/2012
129	Not assigned	CK 127	Not assigned	1S	12E	14	05/19/2012
130	Not assigned	CK 128	Not assigned	1S	12E	14	05/19/2012
131	Not assigned	CK 129	Not assigned	1S	12E	14	05/19/2012
132	Not assigned	CK 130	Not assigned	1S	12E	14	05/19/2012
133	Not assigned	CK 131	Not assigned	1S	12E	14	05/19/2012
134	Not assigned	CK 132	Not assigned	1S	12E	14	05/19/2012
135	Not assigned	CK 133	Not assigned	1S	12E	14, 13	05/19/2012
136	Not assigned	CK 134	Not assigned	1S	12E	13	05/19/2012
137	Not assigned	CK 135	Not assigned	1S	12E	13	05/19/2012
138	Not assigned	CK 136	Not assigned	1S	12E	13	05/19/2012
139	Not assigned	CK 137	Not assigned	1S	12E	13	05/19/2012
140	Not assigned	CK 138	Not assigned	1S	12E	15, 22	05/19/2012
141	Not assigned	CK 139	Not assigned	1S	12E	15, 22, 23, 14	05/19/2012
142	Not assigned	CK 140	Not assigned	1S	12E	14, 23	05/19/2012
143	Not assigned	CK 141	Not assigned	1S	12E	14, 23	05/19/2012
144	Not assigned	CK 142	Not assigned	1S	12E	14, 23	05/19/2012
145	Not assigned	CK 143	Not assigned	1S	12E	14, 23	05/19/2012
146	Not assigned	CK 144	Not assigned	1S	12E	14, 23	05/19/2012
147	Not assigned	CK 145	Not assigned	1S	12E	14, 23	05/19/2012
148	Not assigned	CK 146	Not assigned	1S	12E	14, 23	05/19/2012
149	Not assigned	CK 147	Not assigned	1S	12E	14, 23	05/19/2012
150	Not assigned	CK 148	Not assigned	1S	12E	13, 14, 23, 24	05/19/2012
151	Not assigned	CK 149	Not assigned	1S	12E	13, 24	05/19/2012
152	Not assigned	CK 150	Not assigned	1S	12E	13, 24	05/19/2012
153	Not assigned	CK 151	Not assigned	1S	12E	13, 24	05/19/2012
154	Not assigned	CK 152	Not assigned	1S	12E	13, 24	05/19/2012
155	Not assigned	CK 153	Not assigned	1S	12E	22	05/19/2012
156	Not assigned	CK 154	Not assigned	1S	12E	22, 23	05/19/2012
157	Not assigned	CK 155	Not assigned	1S	12E	23	05/19/2012
158	Not assigned	CK 156	Not assigned	1S	12E	23	05/19/2012
159	Not assigned	CK 157	Not assigned	1S	12E	23	05/19/2012
160	Not assigned	CK 158	Not assigned	1S	12E	23	05/19/2012
161	Not assigned	CK 159	Not assigned	1S	12E	23	05/19/2012
162	Not assigned	CK 160	Not assigned	1S	12E	23	05/19/2012
163	Not assigned	CK 161	Not assigned	1S	12E	23	05/19/2012
164	Not assigned	CK 162	Not assigned	1S	12E	23	05/19/2012
165	Not assigned	CK 163	Not assigned	1S	12E	23, 24	05/19/2012
166	Not assigned	CK 164	Not assigned	1S	12E	24	05/19/2012
167	Not assigned	CK 165	Not assigned	1S	12E	24	05/19/2012
168	Not assigned	CK 166	Not assigned	1S	12E	22	05/19/2012
169	Not assigned	CK 167	Not assigned	1S	12E	22, 23	05/19/2012
170	Not assigned	CK 168	Not assigned	1S	12E	23	05/19/2012
171	Not assigned	CK 169	Not assigned	1S	12E	23	05/19/2012

2012 AUG 10 P 12:44
 PHOENIX ARIZONA

172	Not assigned	CK 170	Not assigned	1S	12E	23	05/19/2012
173	Not assigned	CK 171	Not assigned	1S	12E	23	05/19/2012
174	Not assigned	CK 172	Not assigned	1S	12E	23	05/19/2012
175	Not assigned	CK 173	Not assigned	1S	12E	23	05/19/2012
176	Not assigned	CK 174A	Not assigned	1S	12E	23	07/18/2012
177	Not assigned	CK 175	Not assigned	1S	12E	13	05/19/2012
178	Not assigned	CK 176	Not assigned	1S	12E ; 13E	13 ; 18	05/19/2012
179	Not assigned	CK 177	Not assigned	1S	12E	13	05/19/2012
180	Not assigned	CK 178	Not assigned	1S	12E ; 13E	13 ; 18	05/19/2012
181	Not assigned	CK 179	Not assigned	1S	12E	13	05/19/2012
182	Not assigned	CK 180	Not assigned	1S	12E ; 13E	13 ; 18	05/19/2012
183	Not assigned	CK 181	Not assigned	1S	12E	13, 24	05/19/2012
184	Not assigned	CK 182A	Not assigned	1S	12E	13, 24	07/20/2012
185	Not assigned	CK 183	Not assigned	1S	12E ; 13E	13,24;18,19	05/19/2012
186	Not assigned	CK 184	Not assigned	1S	12E	24	07/20/2012
187	Not assigned	CK 185	Not assigned	1S	12E	24	07/20/2012
188	Not assigned	CK 186	Not assigned	1S	12E	24	07/20/2012
189	Not assigned	CK 187	Not assigned	1S	12E	24	07/20/2012

RECEIVED
 BLM AZ STATE OFFICE
 2012 AUG 10 P 12:44
 PHOENIX, ARIZONA

United States Department of the Interior
Bureau of Land Management
 LANDS/RECREATION & PLANNING
 ONE N CENTRAL AVE
 PHOENIX, AZ 85004 -2203
 Phone: 602-417-9200

Receipt

No: 2629028

Transaction #: 2709499

Date of Transaction: 08/13/2012

ENTERED INTO COMPUTER

CUSTOMER:

SEP 20 2012 *pb*

BRONCO CREEK EXPLORATION INC.
 1815 E WINSETT ST
 TUCSON, AZ 85719-6547 US

LINE #	QTY	DESCRIPTION	REMARKS	UNIT PRICE	TOTAL
		LOCATABLE MINERALS / MINING CLAIMS- NEW, UNADJUD, ONE OR MORE AUTH NOS / NEW MINING CLAIM LOCATION FEE \$34 CASES: AMC416924/\$34.00, AMC416925/\$34.00, AMC416926/\$34.00, AMC416927/\$34.00, AMC416928/ \$34.00, AMC416929/\$34.00, AMC416930/\$34.00, AMC416931/\$34.00, AMC416932/\$34.00, AMC416933/ \$34.00, AMC416934/\$34.00, AMC416935/\$34.00, AMC416936/\$34.00, AMC416937/\$34.00, AMC416938/ \$34.00, AMC416939/\$34.00, AMC416940/\$34.00, AMC416941/\$34.00, AMC416942/\$34.00, AMC416943/ \$34.00, AMC416944/\$34.00, AMC416945/\$34.00, AMC416946/\$34.00, AMC416947/\$34.00, AMC416948/ \$34.00, AMC416949/\$34.00, AMC416950/\$34.00, AMC416951/\$34.00, AMC416952/\$34.00, AMC416953/ \$34.00, AMC416954/\$34.00, AMC416955/\$34.00, AMC416956/\$34.00, AMC416957/\$34.00, AMC416958/ \$34.00, AMC416959/\$34.00, AMC416960/\$34.00, AMC416961/\$34.00, AMC416962/\$34.00, AMC416963/ \$34.00, AMC416964/\$34.00, AMC416965/\$34.00, AMC416966/\$34.00, AMC416967/\$34.00, AMC416968/ \$34.00, AMC416969/\$34.00, AMC416970/\$34.00, AMC416971/\$34.00, AMC416972/\$34.00, AMC416973/ \$34.00, AMC416974/\$34.00, AMC416975/\$34.00, AMC416976/\$34.00, AMC416977/\$34.00, AMC416978/ \$34.00, AMC416979/\$34.00, AMC416980/\$34.00, AMC416981/\$34.00, AMC416982/\$34.00, AMC416983/ \$34.00, AMC416984/\$34.00, AMC416985/\$34.00, AMC416986/\$34.00, AMC416987/\$34.00, AMC416988/ \$34.00, AMC416989/\$34.00, AMC416990/\$34.00, AMC416991/\$34.00, AMC416992/\$34.00, AMC416993/ \$34.00, AMC416994/\$34.00, AMC416995/\$34.00, AMC416996/\$34.00, AMC416997/\$34.00, AMC416998/			

1	189.00	\$34.00, AMC416999/\$34.00, AMC417000/\$34.00, AMC417001/\$34.00, AMC417002/\$34.00, AMC417003/\$34.00, AMC417004/\$34.00, AMC417005/\$34.00, AMC417006/\$34.00, AMC417007/\$34.00, AMC417008/\$34.00, AMC417009/\$34.00, AMC417010/\$34.00, AMC417011/\$34.00, AMC417012/\$34.00, AMC417013/\$34.00, AMC417014/\$34.00, AMC417015/\$34.00, AMC417016/\$34.00, AMC417017/\$34.00, AMC417018/\$34.00, AMC417019/\$34.00, AMC417020/\$34.00, AMC417021/\$34.00, AMC417022/\$34.00, AMC417023/\$34.00, AMC417024/\$34.00, AMC417025/\$34.00, AMC417026/\$34.00, AMC417027/\$34.00, AMC417028/\$34.00, AMC417029/\$34.00, AMC417030/\$34.00, AMC417031/\$34.00, AMC417032/\$34.00, AMC417033/\$34.00, AMC417034/\$34.00, AMC417035/\$34.00, AMC417036/\$34.00, AMC417037/\$34.00, AMC417038/\$34.00, AMC417039/\$34.00, AMC417040/\$34.00, AMC417041/\$34.00, AMC417042/\$34.00, AMC417043/\$34.00, AMC417044/\$34.00, AMC417045/\$34.00, AMC417046/\$34.00, AMC417047/\$34.00, AMC417048/\$34.00, AMC417049/\$34.00, AMC417050/\$34.00, AMC417051/\$34.00, AMC417052/\$34.00, AMC417053/\$34.00, AMC417054/\$34.00, AMC417055/\$34.00, AMC417056/\$34.00, AMC417057/\$34.00, AMC417058/\$34.00, AMC417059/\$34.00, AMC417060/\$34.00, AMC417061/\$34.00, AMC417062/\$34.00, AMC417063/\$34.00, AMC417064/\$34.00, AMC417065/\$34.00, AMC417066/\$34.00, AMC417067/\$34.00, AMC417068/\$34.00, AMC417069/\$34.00, AMC417070/\$34.00, AMC417071/\$34.00, AMC417072/\$34.00, AMC417073/\$34.00, AMC417074/\$34.00, AMC417075/\$34.00, AMC417076/\$34.00, AMC417077/\$34.00, AMC417078/\$34.00, AMC417079/\$34.00, AMC417080/\$34.00, AMC417081/\$34.00, AMC417082/\$34.00, AMC417083/\$34.00, AMC417084/\$34.00, AMC417085/\$34.00, AMC417086/\$34.00, AMC417087/\$34.00, AMC417088/\$34.00, AMC417089/\$34.00, AMC417090/\$34.00, AMC417091/\$34.00, AMC417092/\$34.00, AMC417093/\$34.00, AMC417094/\$34.00, AMC417095/\$34.00, AMC417096/\$34.00, AMC417097/\$34.00, AMC417098/\$34.00, AMC417099/\$34.00, AMC417100/\$34.00, AMC417101/\$34.00, AMC417102/\$34.00, AMC417103/\$34.00, AMC417104/\$34.00, AMC417105/\$34.00, AMC417106/\$34.00, AMC417107/\$34.00, AMC417108/\$34.00, AMC417109/\$34.00, AMC417110/\$34.00, AMC417111/\$34.00, AMC417112/\$34.00		- n/a -	6426.00
		LOCATABLE MINERALS / MINING CLAIMS-NEW, UNADJUD, ONE OR MORE AUTH NOS / NEW MINING CLAIM PROCESSING FEE \$15 CASES: AMC416924/\$15.00, AMC416925/\$15.00, AMC416926/\$15.00, AMC416927/\$15.00, AMC416928/\$15.00, AMC416929/\$15.00, AMC416930/\$15.00,			

AMC416931/\$15.00, AMC416932/\$15.00, AMC416933/
 \$15.00, AMC416934/\$15.00, AMC416935/\$15.00,
 AMC416936/\$15.00, AMC416937/\$15.00, AMC416938/
 \$15.00, AMC416939/\$15.00, AMC416940/\$15.00,
 AMC416941/\$15.00, AMC416942/\$15.00, AMC416943/
 \$15.00, AMC416944/\$15.00, AMC416945/\$15.00,
 AMC416946/\$15.00, AMC416947/\$15.00, AMC416948/
 \$15.00, AMC416949/\$15.00, AMC416950/\$15.00,
 AMC416951/\$15.00, AMC416952/\$15.00, AMC416953/
 \$15.00, AMC416954/\$15.00, AMC416955/\$15.00,
 AMC416956/\$15.00, AMC416957/\$15.00, AMC416958/
 \$15.00, AMC416959/\$15.00, AMC416960/\$15.00,
 AMC416961/\$15.00, AMC416962/\$15.00, AMC416963/
 \$15.00, AMC416964/\$15.00, AMC416965/\$15.00,
 AMC416966/\$15.00, AMC416967/\$15.00, AMC416968/
 \$15.00, AMC416969/\$15.00, AMC416970/\$15.00,
 AMC416971/\$15.00, AMC416972/\$15.00, AMC416973/
 \$15.00, AMC416974/\$15.00, AMC416975/\$15.00,
 AMC416976/\$15.00, AMC416977/\$15.00, AMC416978/
 \$15.00, AMC416979/\$15.00, AMC416980/\$15.00,
 AMC416981/\$15.00, AMC416982/\$15.00, AMC416983/
 \$15.00, AMC416984/\$15.00, AMC416985/\$15.00,
 AMC416986/\$15.00, AMC416987/\$15.00, AMC416988/
 \$15.00, AMC416989/\$15.00, AMC416990/\$15.00,
 AMC416991/\$15.00, AMC416992/\$15.00, AMC416993/
 \$15.00, AMC416994/\$15.00, AMC416995/\$15.00,
 AMC416996/\$15.00, AMC416997/\$15.00, AMC416998/
 \$15.00, AMC416999/\$15.00, AMC417000/\$15.00,
 AMC417001/\$15.00, AMC417002/\$15.00, AMC417003/
 \$15.00, AMC417004/\$15.00, AMC417005/\$15.00,
 AMC417006/\$15.00, AMC417007/\$15.00, AMC417008/
 \$15.00, AMC417009/\$15.00, AMC417010/\$15.00,
 AMC417011/\$15.00, AMC417012/\$15.00, AMC417013/
 \$15.00, AMC417014/\$15.00, AMC417015/\$15.00,
 AMC417016/\$15.00, AMC417017/\$15.00, AMC417018/
 \$15.00, AMC417019/\$15.00, AMC417020/\$15.00,
 AMC417021/\$15.00, AMC417022/\$15.00, AMC417023/
 \$15.00, AMC417024/\$15.00, AMC417025/\$15.00,
 AMC417026/\$15.00, AMC417027/\$15.00, AMC417028/
 \$15.00, AMC417029/\$15.00, AMC417030/\$15.00,
 AMC417031/\$15.00, AMC417032/\$15.00, AMC417033/
 \$15.00, AMC417034/\$15.00, AMC417035/\$15.00,
 AMC417036/\$15.00, AMC417037/\$15.00, AMC417038/
 \$15.00, AMC417039/\$15.00, AMC417040/\$15.00,
 AMC417041/\$15.00, AMC417042/\$15.00, AMC417043/
 \$15.00, AMC417044/\$15.00, AMC417045/\$15.00,
 AMC417046/\$15.00, AMC417047/\$15.00, AMC417048/
 \$15.00, AMC417049/\$15.00, AMC417050/\$15.00,
 AMC417051/\$15.00, AMC417052/\$15.00, AMC417053/
 \$15.00, AMC417054/\$15.00, AMC417055/\$15.00,
 AMC417056/\$15.00, AMC417057/\$15.00, AMC417058/
 \$15.00, AMC417059/\$15.00, AMC417060/\$15.00,

2 189.00

- n/a - 2835.00

AMC417061/\$15.00, AMC417062/\$15.00, AMC417063/
\$15.00, AMC417064/\$15.00, AMC417065/\$15.00,
AMC417066/\$15.00, AMC417067/\$15.00, AMC417068/
\$15.00, AMC417069/\$15.00, AMC417070/\$15.00,
AMC417071/\$15.00, AMC417072/\$15.00, AMC417073/
\$15.00, AMC417074/\$15.00, AMC417075/\$15.00,
AMC417076/\$15.00, AMC417077/\$15.00, AMC417078/
\$15.00, AMC417079/\$15.00, AMC417080/\$15.00,
AMC417081/\$15.00, AMC417082/\$15.00, AMC417083/
\$15.00, AMC417084/\$15.00, AMC417085/\$15.00,
AMC417086/\$15.00, AMC417087/\$15.00, AMC417088/
\$15.00, AMC417089/\$15.00, AMC417090/\$15.00,
AMC417091/\$15.00, AMC417092/\$15.00, AMC417093/
\$15.00, AMC417094/\$15.00, AMC417095/\$15.00,
AMC417096/\$15.00, AMC417097/\$15.00, AMC417098/
\$15.00, AMC417099/\$15.00, AMC417100/\$15.00,
AMC417101/\$15.00, AMC417102/\$15.00, AMC417103/
\$15.00, AMC417104/\$15.00, AMC417105/\$15.00,
AMC417106/\$15.00, AMC417107/\$15.00, AMC417108/
\$15.00, AMC417109/\$15.00, AMC417110/\$15.00,
AMC417111/\$15.00, AMC417112/\$15.00

LOCATABLE MINERALS / MINING CLAIMS-
NEW, UNADJUD, ONE OR MORE AUTH NOS / NEW
MINING CLAIM MAINT FEE \$140

CASES: AMC416924/\$140.00, AMC416925/\$140.00,
AMC416926/\$140.00, AMC416927/\$140.00,
AMC416928/\$140.00, AMC416929/\$140.00,
AMC416930/\$140.00, AMC416931/\$140.00,
AMC416932/\$140.00, AMC416933/\$140.00,
AMC416934/\$140.00, AMC416935/\$140.00,
AMC416936/\$140.00, AMC416937/\$140.00,
AMC416938/\$140.00, AMC416939/\$140.00,
AMC416940/\$140.00, AMC416941/\$140.00,
AMC416942/\$140.00, AMC416943/\$140.00,
AMC416944/\$140.00, AMC416945/\$140.00,
AMC416946/\$140.00, AMC416947/\$140.00,
AMC416948/\$140.00, AMC416949/\$140.00,
AMC416950/\$140.00, AMC416951/\$140.00,
AMC416952/\$140.00, AMC416953/\$140.00,
AMC416954/\$140.00, AMC416955/\$140.00,
AMC416956/\$140.00, AMC416957/\$140.00,
AMC416958/\$140.00, AMC416959/\$140.00,
AMC416960/\$140.00, AMC416961/\$140.00,
AMC416962/\$140.00, AMC416963/\$140.00,
AMC416964/\$140.00, AMC416965/\$140.00,
AMC416966/\$140.00, AMC416967/\$140.00,
AMC416968/\$140.00, AMC416969/\$140.00,
AMC416970/\$140.00, AMC416971/\$140.00,
AMC416972/\$140.00, AMC416973/\$140.00,
AMC416974/\$140.00, AMC416975/\$140.00,
AMC416976/\$140.00, AMC416977/\$140.00,
AMC416978/\$140.00, AMC416979/\$140.00,

AMC416980/\$140.00, AMC416981/\$140.00,
 AMC416982/\$140.00, AMC416983/\$140.00,
 AMC416984/\$140.00, AMC416985/\$140.00,
 AMC416986/\$140.00, AMC416987/\$140.00,
 AMC416988/\$140.00, AMC416989/\$140.00,
 AMC416990/\$140.00, AMC416991/\$140.00,
 AMC416992/\$140.00, AMC416993/\$140.00,
 AMC416994/\$140.00, AMC416995/\$140.00,
 AMC416996/\$140.00, AMC416997/\$140.00,
 AMC416998/\$140.00, AMC416999/\$140.00,
 AMC417000/\$140.00, AMC417001/\$140.00,
 AMC417002/\$140.00, AMC417003/\$140.00,
 AMC417004/\$140.00, AMC417005/\$140.00,
 AMC417006/\$140.00, AMC417007/\$140.00,
 AMC417008/\$140.00, AMC417009/\$140.00,
 AMC417010/\$140.00, AMC417011/\$140.00,
 AMC417012/\$140.00, AMC417013/\$140.00,
 AMC417014/\$140.00, AMC417015/\$140.00,
 AMC417016/\$140.00, AMC417017/\$140.00,
 AMC417018/\$140.00, AMC417019/\$140.00,
 AMC417020/\$140.00, AMC417021/\$140.00,
 AMC417022/\$140.00, AMC417023/\$140.00,
 AMC417024/\$140.00, AMC417025/\$140.00,
 AMC417026/\$140.00, AMC417027/\$140.00,
 AMC417028/\$140.00, AMC417029/\$140.00,
 AMC417030/\$140.00, AMC417031/\$140.00,
 AMC417032/\$140.00, AMC417033/\$140.00,
 AMC417034/\$140.00, AMC417035/\$140.00,
 AMC417036/\$140.00, AMC417037/\$140.00,
 AMC417038/\$140.00, AMC417039/\$140.00,
 AMC417040/\$140.00, AMC417041/\$140.00,
 AMC417042/\$140.00, AMC417043/\$140.00,
 AMC417044/\$140.00, AMC417045/\$140.00,
 AMC417046/\$140.00, AMC417047/\$140.00,
 AMC417048/\$140.00, AMC417049/\$140.00,
 AMC417050/\$140.00, AMC417051/\$140.00,
 AMC417052/\$140.00, AMC417053/\$140.00,
 AMC417054/\$140.00, AMC417055/\$140.00,
 AMC417056/\$140.00, AMC417057/\$140.00,
 AMC417058/\$140.00, AMC417059/\$140.00,
 AMC417060/\$140.00, AMC417061/\$140.00,
 AMC417062/\$140.00, AMC417063/\$140.00,
 AMC417064/\$140.00, AMC417065/\$140.00,
 AMC417066/\$140.00, AMC417067/\$140.00,
 AMC417068/\$140.00, AMC417069/\$140.00,
 AMC417070/\$140.00, AMC417071/\$140.00,
 AMC417072/\$140.00, AMC417073/\$140.00,
 AMC417074/\$140.00, AMC417075/\$140.00,
 AMC417076/\$140.00, AMC417077/\$140.00,
 AMC417078/\$140.00, AMC417079/\$140.00,
 AMC417080/\$140.00, AMC417081/\$140.00,
 AMC417082/\$140.00, AMC417083/\$140.00,

3 189.00

- n/a - 26460.00

		AMC417084/\$140.00, AMC417085/\$140.00, AMC417086/\$140.00, AMC417087/\$140.00, AMC417088/\$140.00, AMC417089/\$140.00, AMC417090/\$140.00, AMC417091/\$140.00, AMC417092/\$140.00, AMC417093/\$140.00, AMC417094/\$140.00, AMC417095/\$140.00, AMC417096/\$140.00, AMC417097/\$140.00, AMC417098/\$140.00, AMC417099/\$140.00, AMC417100/\$140.00, AMC417101/\$140.00, AMC417102/\$140.00, AMC417103/\$140.00, AMC417104/\$140.00, AMC417105/\$140.00, AMC417106/\$140.00, AMC417107/\$140.00, AMC417108/\$140.00, AMC417109/\$140.00, AMC417110/\$140.00, AMC417111/\$140.00, AMC417112/\$140.00			
4	1.00	LOCATABLE MINERALS / MINING CLAIMS-NOT NEW-UNADJUD, ONE AUTH NO. ONLY / MINING CLAIM MONEY RECEIVED CASES: AMC416924/\$26460.00	MAINT FEE PYMNT (189) 2013	- n/a -	26460.00
5	1.00	LOCATABLE MINERALS / MINING CLAIMS-NOT NEW-UNADJUD, ONE AUTH NO. ONLY / MINING CLAIM MONEY RECEIVED CASES: AMC416986/\$130.00	AMENDMENTS (13)	- n/a -	130.00
TOTAL:					\$62,311.00

VERIFIED
SEP 21 2012 PB

ENTERED INTO COMPUTER
SEP 20 2012 PB

PAYMENT INFORMATION			
1	AMOUNT:	62311.00	POSTMARKED: 08/09/2012
	TYPE:	CHECK	RECEIVED: 08/13/2012
	CHECK NO:	2724	
	NAME:	BRONCO CREEK EXPLORATION 1815 E WINSETT ST TUCSON AZ 85719-6547 US	

REMARKS

This receipt was generated by the automated BLM Collections and Billing System and is a paper representation of a portion of the official electronic record contained therein.

Message:

189 ROWS RETRIEVED

CBS Export Results Report

Include Resolved Records

Record Status

Error Records (E/M/I)

Accepted Records (A/W)

"On Hold" Records (H)

All Records (for s/n or receipt nr)

Exported, No Results From CBS

New (not yet exported)

Enter export Date (mm/dd/yyyy)

Serial Number match (optional)

Receipt Nr (optional)

Export Nr (exclusive)

LR2000 User (defaults to login)

Search Criteria

Responsible Area (Errors Only)

User (U,X)

Programmer (P,X)

All (U,P,X)

[User Guide](#)

	Resend?	Export Nr	A/D	Serial Nr	Multi	Code	\$ Amount	Remarks	Receipt Nr	LR2000 User	#Msg	Resolved?	OK	Stat1	Area	CBS Msg 1	Stat2	Area	Msg 2	CBS 392 ID	392 \$ Amt	Action Update Date	Resend	Resend Orig
1	<input type="checkbox"/>	3900428	A	AMC416924	682	140.00	2013;\$140	2629028	PAULINEB	1	<input type="checkbox"/>			A		ACCP				1819357	26460.00	9/20/2012 10:09		
2	<input type="checkbox"/>	3900429	A	AMC416925	682	140.00	2013;\$140	2629028	PAULINEB	1	<input type="checkbox"/>			A		ACCP				1819357	26460.00	9/20/2012 10:09		
3	<input type="checkbox"/>	3900430	A	AMC416926	682	140.00	2013;\$140	2629028	PAULINEB	1	<input type="checkbox"/>			A		ACCP				1819357	26460.00	9/20/2012 10:09		
4	<input type="checkbox"/>	3900431	A	AMC416927	682	140.00	2013;\$140	2629028	PAULINEB	1	<input type="checkbox"/>			A		ACCP				1819357	26460.00	9/20/2012 10:09		
5	<input type="checkbox"/>	3900432	A	AMC416928	682	140.00	2013;\$140	2629028	PAULINEB	1	<input type="checkbox"/>			A		ACCP				1819357	26460.00	9/20/2012 10:09		
6	<input type="checkbox"/>	3900433	A	AMC416929	682	140.00	2013;\$140	2629028	PAULINEB	1	<input type="checkbox"/>			A		ACCP				1819357	26460.00	9/20/2012 10:09		
7	<input type="checkbox"/>	3900434	A	AMC416930	682	140.00	2013;\$140	2629028	PAULINEB	1	<input type="checkbox"/>			A		ACCP				1819357	26460.00	9/20/2012 10:09		
8	<input type="checkbox"/>	3900435	A	AMC416931	682	140.00	2013;\$140	2629028	PAULINEB	1	<input type="checkbox"/>			A		ACCP				1819357	26460.00	9/20/2012 10:09		
9	<input type="checkbox"/>	3900436	A	AMC416932	682	140.00	2013;\$140	2629028	PAULINEB	1	<input type="checkbox"/>			A		ACCP				1819357	26460.00	9/20/2012 10:09		
10	<input type="checkbox"/>	3900437	A	AMC416933	682	140.00	2013;\$140	2629028	PAULINEB	1	<input type="checkbox"/>			A		ACCP				1819357	26460.00	9/20/2012 10:09		
11	<input type="checkbox"/>	3900438	A	AMC416934	682	140.00	2013;\$140	2629028	PAULINEB	1	<input type="checkbox"/>			A		ACCP				1819357	26460.00	9/20/2012 10:09		
12	<input type="checkbox"/>	3900439	A	AMC416935	682	140.00	2013;\$140	2629028	PAULINEB	1	<input type="checkbox"/>			A		ACCP				1819357	26460.00	9/20/2012 10:09		
13	<input type="checkbox"/>	3900440	A	AMC416936	682	140.00	2013;\$140	2629028	PAULINEB	1	<input type="checkbox"/>			A		ACCP				1819357	26460.00	9/20/2012 10:09		
14	<input type="checkbox"/>	3900441	A	AMC416937	682	140.00	2013;\$140	2629028	PAULINEB	1	<input type="checkbox"/>			A		ACCP				1819357	26460.00	9/20/2012 10:09		
15	<input type="checkbox"/>	3900442	A	AMC416938	682	140.00	2013;\$140	2629028	PAULINEB	1	<input type="checkbox"/>			A		ACCP				1819357	26460.00	9/20/2012 10:09		
16	<input type="checkbox"/>	3900443	A	AMC416939	682	140.00	2013;\$140	2629028	PAULINEB	1	<input type="checkbox"/>			A		ACCP				1819357	26460.00	9/20/2012 10:09		
17	<input type="checkbox"/>	3900444	A	AMC416940	682	140.00	2013;\$140	2629028	PAULINEB	1	<input type="checkbox"/>			A		ACCP				1819357	26460.00	9/20/2012 10:09		
18	<input type="checkbox"/>	3900445	A	AMC416941	682	140.00	2013;\$140	2629028	PAULINEB	1	<input type="checkbox"/>			A		ACCP				1819357	26460.00	9/20/2012 10:09		
19	<input type="checkbox"/>	3900446	A	AMC416942	682	140.00	2013;\$140	2629028	PAULINEB	1	<input type="checkbox"/>			A		ACCP				1819357	26460.00	9/20/2012 10:09		
20	<input type="checkbox"/>	3900447	A	AMC416943	682	140.00	2013;\$140	2629028	PAULINEB	1	<input type="checkbox"/>			A		ACCP				1819357	26460.00	9/20/2012 10:09		

NOTICE!!

These documents have been scanned!

Do not place un-scanned documents beneath this notice!

Do not remove this notice from this file!

GPO Jacket No. 560-102
Print Order 61540
Rise Business Services, LLC
Job=AZ15 5/13/2019



Box Number= AZ15045



Claim Begin-End: AMC416924-AMC417112

6 Location Notices-Amendments and Supporting Documents



AZ15045-4 AMC416896-AMC417639

MINING CLAIM STATUS REPORT

DATA ENTERED SEP 20 2012 PB

MTP Checked by SEP 20 2012 PB
GEO Checked by SEP 20 2012 PB

LEAD SERIAL NUMBER AMC 416924 thru AMC 417112

OF CLAIMS & TYPE

189 LODE
PLACER
ASSOCIATION PLACER
MILL SITE
TUNNEL SITE

CHARGES

Location Fee @ \$34 = \$ 6426.00
Processing Fee @ \$15 = \$ 2835.00
Maintenance Fee @ \$140 = \$ 26460.00
Overage (+) \$
Shortage (-) \$ 130.00
Other Fees \$ 26460.00
TOTAL \$ 62,311.00

TOTAL CLAIM ACREAGE?

OF LOCATORS?

DOCUMENTS RECEIVED VIA -

Over-the-Counter [] Mail [X]

TIMELY FILED?

Yes [X] No []

LEGAL DESCRIPTION -

T 15 R 12E SEC 80, 11, 12, 13, 14, 15, 22, 23, 24
T 15 R 13E SEC 7, 8, 17, 18, 19
T R SEC
T R SEC

BLM [] FOREST SERVICE [] SUBJ TO PL 359: Yes [] No []

WILDERNESS AREA: No [] Yes []

SPLIT ESTATE - N/A [] SX [] PX [] SRHA [] OTHER []

Proper Notice Filed if Located on SHRA Lands? N/A [] Yes [] No []

RECONVEYED MINERALS ON BLM LANDS REQUIRE OPENING ORDERS FROM 1944 TO 1993 -

Open to Entry on: N/A []

COMMENTS/STATUS - VOID [] PARTIALLY VOID [] PVT MINERALS [] WITHDRAWN LANDS []

OTHER [] AMC 416928 - legal has NE, map shows NW

AMC 417106, legal has Sec 13(SE) & Sec 24(NW), map shows Sec 13(SE) & Sec 24(NE)

* Maps w/ CK 182A (AMC 417107) & CK 66A (AMC 416990) show that claims surrounding the private MS patents MS 8966 & MS 3889 (Pat # 8966 & # 1014843)

Claimant acknowledges that portions of the following claims(s) site(s) may be void or voidable.

(Also maps w/ AMC 417109 - 417112)

Printed Name of Claimant Signature of Claimant

***** FINAL ADJUDICATION *****

DATE RE 10.2.12 INITIALS Oct 2, 2012 RE

AMC 416924



Bronco Creek Exploration Inc.
1815 East Winsett Street
Tucson, Arizona 85719-6547

(520) 624-4153
Fax: (520) 624-4192
www.broncocreek.com

August 9, 2012

Chelsea Kreiner
Cell: (970)219-2698
ckreiner@broncocreek.com

Bureau of Land Management
One North Central Ave., Suite 800
Phoenix, AZ 85004
(602) 417-9200

Attn: Mining Claims

Dear Sir or Madam:

Please find the following documents enclosed on behalf of the claimant Bronco Creek Exploration, Inc., whose address is 1815 E Winsett Street, Tucson, AZ 85719:

Federal unpatented lode mining claim new filing documents, and 2012-2013 maintenance fee payment documents:

- Location Notices and location maps for the recordation of 189 unpatented lode mining claims (CK 1-66, 66A, 67-91, 91A, 92-173, 174A, 175-181, 182A, and 183-187) staked in Township 1S, Ranges 12E and 13E in Pinal County, Arizona, on May 19th thru July 20th, 2012. At your rate of \$189/claim, I have calculated the payment to be \$35,721.
- Maintenance Fee Payment document and claims lists to cover the above claims. At your rate of \$140/claim, I have calculated the payment to be \$26,460.

Federal unpatented lode mining claim amended filing documents:

- Amended Location Notices and amended location maps for 13 unpatented lode mining claims (CK 63-66, 89-91, 102, 163-165, 179, and 181) amended in Township 1S, Ranges 12 and 13E in Pinal County, Arizona on July 18th thru July 20th, 2012. At your rate of \$10/claim, I have calculated the payment to be \$130.

I have enclosed a check totaling \$62,311 to cover the payment of all the above listed documents.

If there are any questions or problems, please contact me at the above phone number or address. Thank you very much for your assistance.

Sincerely,

Chelsea Kreiner

RECEIVED
BLM AZ STATE OFFICE
2012 AUG 10 P 12:44
PHOENIX, ARIZONA

When recorded, return to:

Bronco Creek Exploration, Inc
1815 E. Winsett St.
Tucson, AZ 85719

LOCATION NOTICE FOR LODE MINING CLAIM

NOTICE IS HEREBY GIVEN that the CK 1 lode mining claim has been located by **Bronco Creek Exploration Inc.**, whose current mailing address is:
1815 E. Winsett St., Tucson, Arizona 85719.

RECEIVED
BLM AZ STATE OFFICE
2012 AUG 10 P 12:45
PHOENIX, ARIZONA
BLM
Date
Stamp

The general course of this claim is north-south and it is situated in Pinal County, Arizona. This claim is 1,500 feet in length and 600 feet in width. This claim runs from the location monument on which this location notice is posted approximately 20 feet in a north direction to the north end line and 1,480 feet in a south direction to the south end line. This claim is marked by six monuments, one at each corner and one at the center of each end line of the claim.

The location monument on which this notice is posted is situated within Section 10, Township 1S, Range 12E, Gila and Salt River Base and Meridian, Arizona, and this claim encompasses portions of the following quarter section(s), section(s), Township(s) and Range(s):

NE1/4 Sec. 10, T 1S, R 12E
Gila and Salt River Base and Meridian, Arizona.

The locality of this claim with reference to some natural object or permanent monument and additional information (if any) concerning its locality are as follows: The northwest corner of the claim with reference to a permanent monument is:

830 feet south and 4,300 feet east from the northwest corner of Section 10, Township 1 South, Range 12 East

DATED AND POSTED on the ground this 22nd day of May, 2012.

LOCATOR (s) KELLY DONAHOO Kelly Donahoo
.....Agent for: Bronco Creek Exploration Inc.

AMC 116924

Lode Mining Claim Map

Map of the CK 1 Lode Claim

Map prepared from an actual field survey of said Lode Claim and attached to and hereby made a part of the Location Notice

1. Name and address of Locator of Claim: Bronco Creek Exploration Inc., 1815 E Winsett St., Tucson, AZ 85719
2. The Lode Mining Claim is located in section(s) 10, T 1S, R 12E, Gila and Salt River Base and Meridian, Pinal County, Arizona.
3. The corner, center-line, and location monuments are made up of 2" x 2" x 5' wooden posts marked with metal tags.
4. Each claim is 1500' long and 600' wide unless otherwise indicated.
5. All claims are tied to the surveyed northwest corner of Section 10, Township 1S, Range 12E, Gila and Salt River Base and Meridian. The northwest corner of Lode Claim CK 1 lies approximately 830' south and 4,300' east of said monument.



When recorded, return to:

Bronco Creek Exploration, Inc
1815 E. Winsett St.
Tucson, AZ 85719

LOCATION NOTICE FOR LODE MINING CLAIM

NOTICE IS HEREBY GIVEN that the CK 2 lode mining claim has been located by **Bronco Creek Exploration Inc.**, whose current mailing address is:
1815 E. Winsett St., Tucson, Arizona 85719.

RECEIVED
BLM AZ STATE OFFICE
2012 AUG 10 P 12 45
PHOENIX, ARIZONA
BLM
Date
Stamp

The general course of this claim is north-south and it is situated in Pinal County, Arizona. This claim is 1,500 feet in length and 600 feet in width. This claim runs from the location monument on which this location notice is posted approximately 20 feet in a north direction to the north end line and 1,480 feet in a south direction to the south end line. This claim is marked by six monuments, one at each corner and one at the center of each end line of the claim.

The location monument on which this notice is posted is situated within Section 10, Township 1S, Range 12E, Gila and Salt River Base and Meridian, Arizona, and this claim encompasses portions of the following quarter section(s), section(s), Township(s) and Range(s):

NE1/4 Sec. 10 & NW 1/4 Sec. 11, T 1S, R 12E
Gila and Salt River Base and Meridian, Arizona.

The locality of this claim with reference to some natural object or permanent monument and additional information (if any) concerning its locality are as follows: The northwest corner of the claim with reference to a permanent monument is:

830 feet south and 4,900 feet east from the northwest corner of Section 10, Township 1 South, Range 12 East

DATED AND POSTED on the ground this 22nd day of May, 2012.

LOCATOR (s) KELLY DONAHUE Kelly Donahue
.....Agent for: Bronco Creek Exploration Inc.

Form MCF100
Revised July, 2005

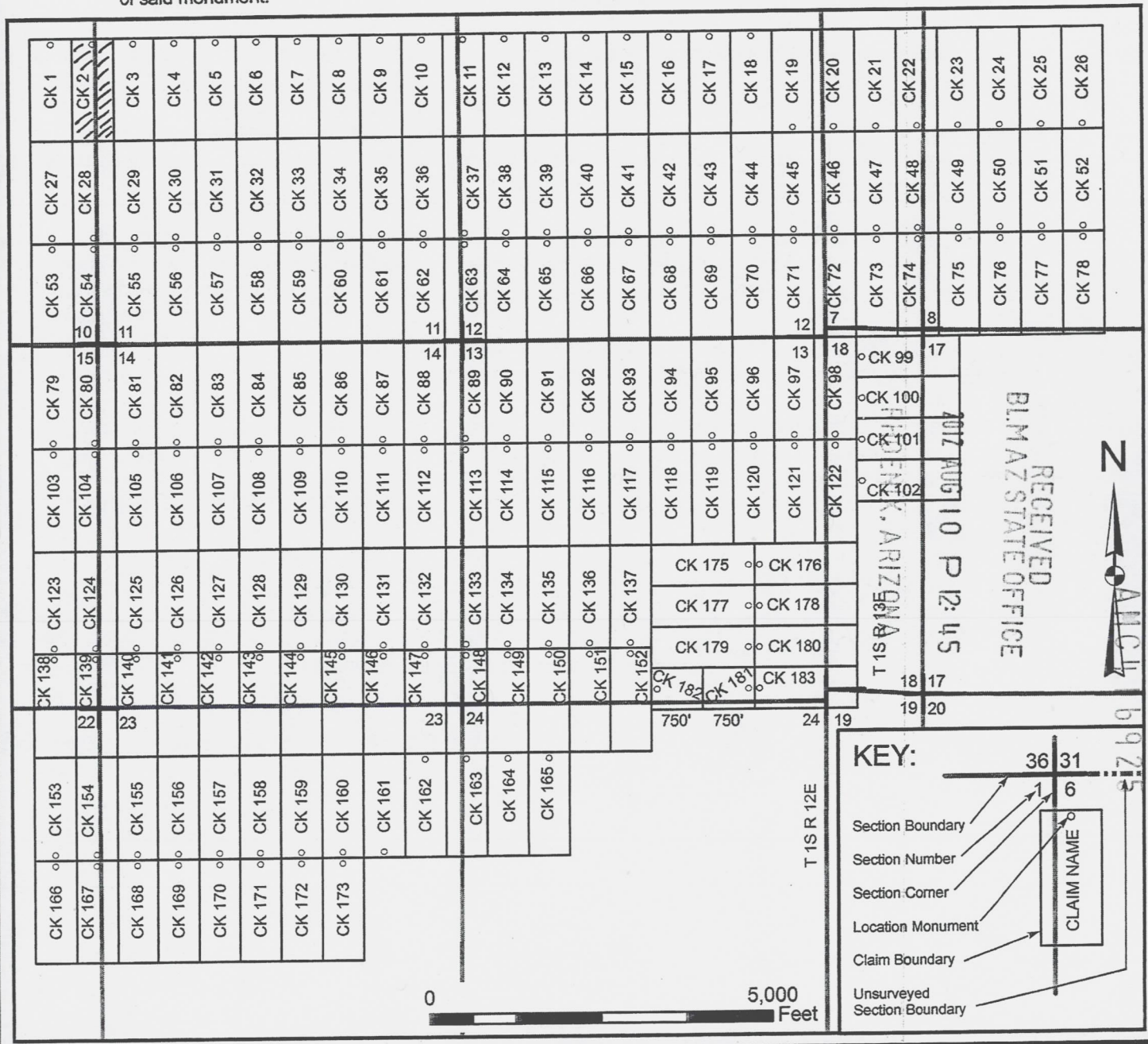
ANC116925

Lode Mining Claim Map

Map of the CK 2 Lode Claim

Map prepared from an actual field survey of said Lode Claim and attached to and hereby made a part of the Location Notice

1. Name and address of Locator of Claim: Bronco Creek Exploration Inc., 1815 E Winsett St., Tucson, AZ 85719
2. The Lode Mining Claim is located in section(s) 10, 11, T 1S, R 12E, Gila and Salt River Base and Meridian, Pinal County, Arizona.
3. The corner, center-line, and location monuments are made up of 2" x 2" x 5' wooden posts marked with metal tags.
4. Each claim is 1500' long and 600' wide unless otherwise indicated.
5. All claims are tied to the surveyed northwest corner of Section 10, Township 1S, Range 12E, Gila and Salt River Base and Meridian. The northwest corner of Lode Claim CK 1 lies approximately 830' south and 4,300' east of said monument.



When recorded, return to:

Bronco Creek Exploration, Inc
1815 E. Winsett St.
Tucson, AZ 85719

LOCATION NOTICE FOR LODE MINING CLAIM

NOTICE IS HEREBY GIVEN that the CK 3 lode mining claim has been located by **Bronco Creek Exploration Inc.**, whose current mailing address is:
1815 E. Winsett St., Tucson, Arizona 85719.

RECEIVED
BLM AZ STATE OFFICE
2012 AUG 10 P 12:45
PHOENIX, ARIZONA
BLM
Date
Stamp

The general course of this claim is north-south and it is situated in Pinal County, Arizona. This claim is 1,500 feet in length and 600 feet in width. This claim runs from the location monument on which this location notice is posted approximately 20 feet in a north direction to the north end line and 1,480 feet in a south direction to the south end line. This claim is marked by six monuments, one at each corner and one at the center of each end line of the claim.

The location monument on which this notice is posted is situated within Section 11, Township 1S, Range 12E, Gila and Salt River Base and Meridian, Arizona, and this claim encompasses portions of the following quarter section(s), section(s), Township(s) and Range(s):

NW 1/4 Sec. 11, T 1S, R 12E
Gila and Salt River Base and Meridian, Arizona.

The locality of this claim with reference to some natural object or permanent monument and additional information (if any) concerning its locality are as follows: The northwest corner of the claim with reference to a permanent monument is:
830 feet south and 5,500 feet east from the northwest corner of Section 10, Township 1 South, Range 12 East

DATED AND POSTED on the ground this 22nd day of May, 2012.

LOCATOR (s) Kelly Donato Kelly Donato
.....Agent for: Bronco Creek Exploration Inc.

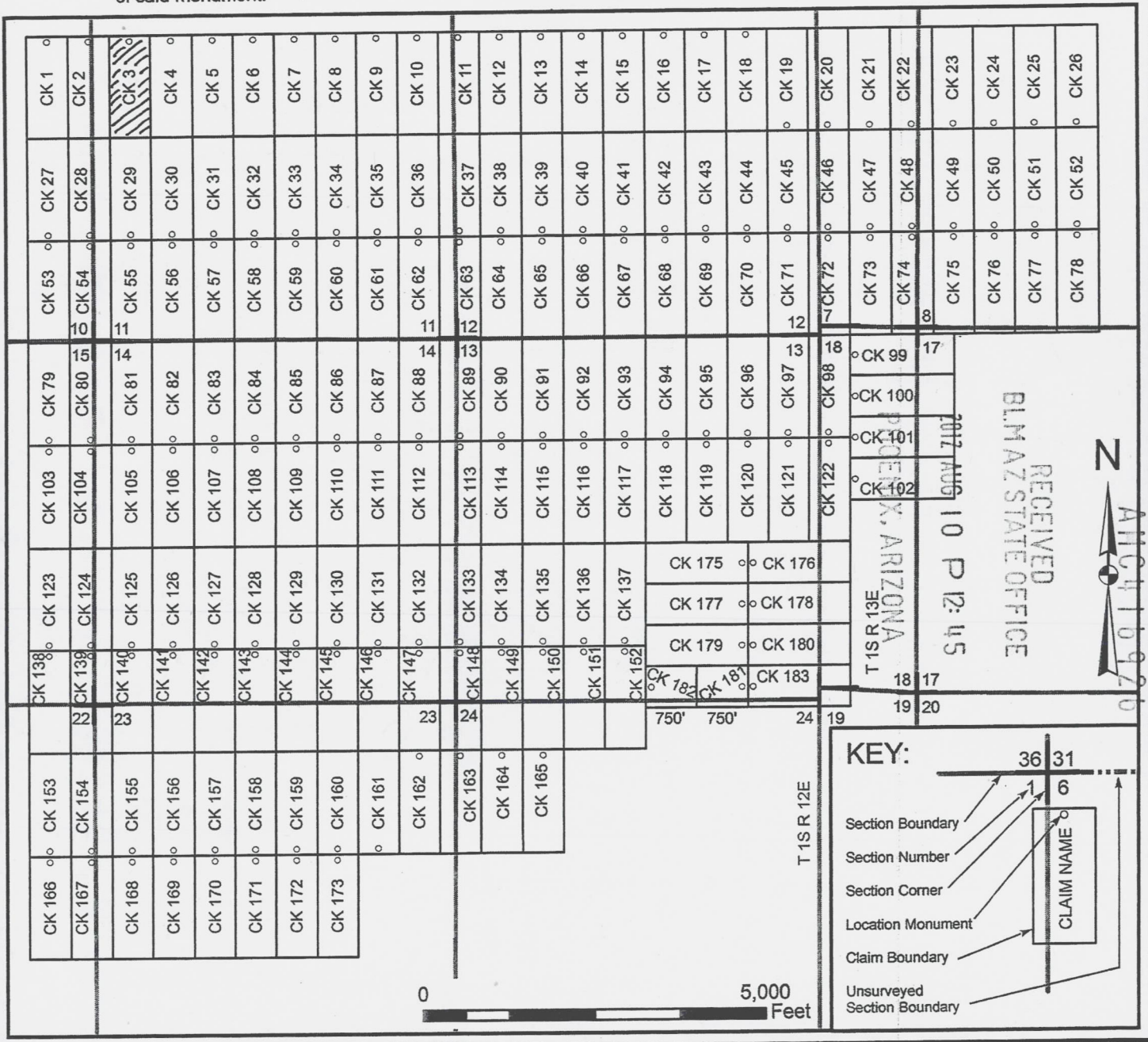
AMC416926

Lode Mining Claim Map

Map of the CK 3 Lode Claim

Map prepared from an actual field survey of said Lode Claim and attached to and hereby made a part of the Location Notice

1. Name and address of Locator of Claim: Bronco Creek Exploration Inc., 1815 E Winsett St., Tucson, AZ 85719
2. The Lode Mining Claim is located in section(s) 11, T 1S, R 12E, Gila and Salt River Base and Meridian, Pinal County, Arizona.
3. The corner, center-line, and location monuments are made up of 2" x 2" x 5' wooden posts marked with metal tags.
4. Each claim is 1500' long and 600' wide unless otherwise indicated.
5. All claims are tied to the surveyed northwest corner of Section 10, Township 1S, Range 12E, Gila and Salt River Base and Meridian. The northwest corner of Lode Claim CK 1 lies approximately 830' south and 4,300' east of said monument.



When recorded, return to

Bronco Creek Exploration, Inc
1815 E. Winsett St.
Tucson, AZ 85719

LOCATION NOTICE FOR LODE MINING CLAIM

NOTICE IS HEREBY GIVEN that the CK 4 lode mining claim has been located by **Bronco Creek Exploration Inc.**, whose current mailing address is:
1815 E. Winsett St., Tucson, Arizona 85719.

RECEIVED
BLM AZ STATE OFFICE
2012 AUG 10 P 12:45
PHOENIX, ARIZONA
BLM
Date
Stamp

The general course of this claim is north-south and it is situated in Pinal County, Arizona. This claim is 1,500 feet in length and 600 feet in width. This claim runs from the location monument on which this location notice is posted approximately 20 feet in a north direction to the north end line and 1,480 feet in a south direction to the south end line. This claim is marked by six monuments, one at each corner and one at the center of each end line of the claim.

The location monument on which this notice is posted is situated within Section 11, Township 1S, Range 12E, Gila and Salt River Base and Meridian, Arizona, and this claim encompasses portions of the following quarter section(s), section(s), Township(s) and Range(s):

NW 1/4 Sec. 11, T 1S, R 12E
Gila and Salt River Base and Meridian, Arizona.

The locality of this claim with reference to some natural object or permanent monument and additional information (if any) concerning its locality are as follows: The northwest corner of the claim with reference to a permanent monument is:

830 feet south and 6,100 feet east from the northwest corner of Section 10, Township 1 South, Range 12 East

DATED AND POSTED on the ground this 22nd day of May, 2012.

LOCATOR (s) KELLY DONALD Kelly P. [Signature]
.....Agent for: Bronco Creek Exploration Inc.

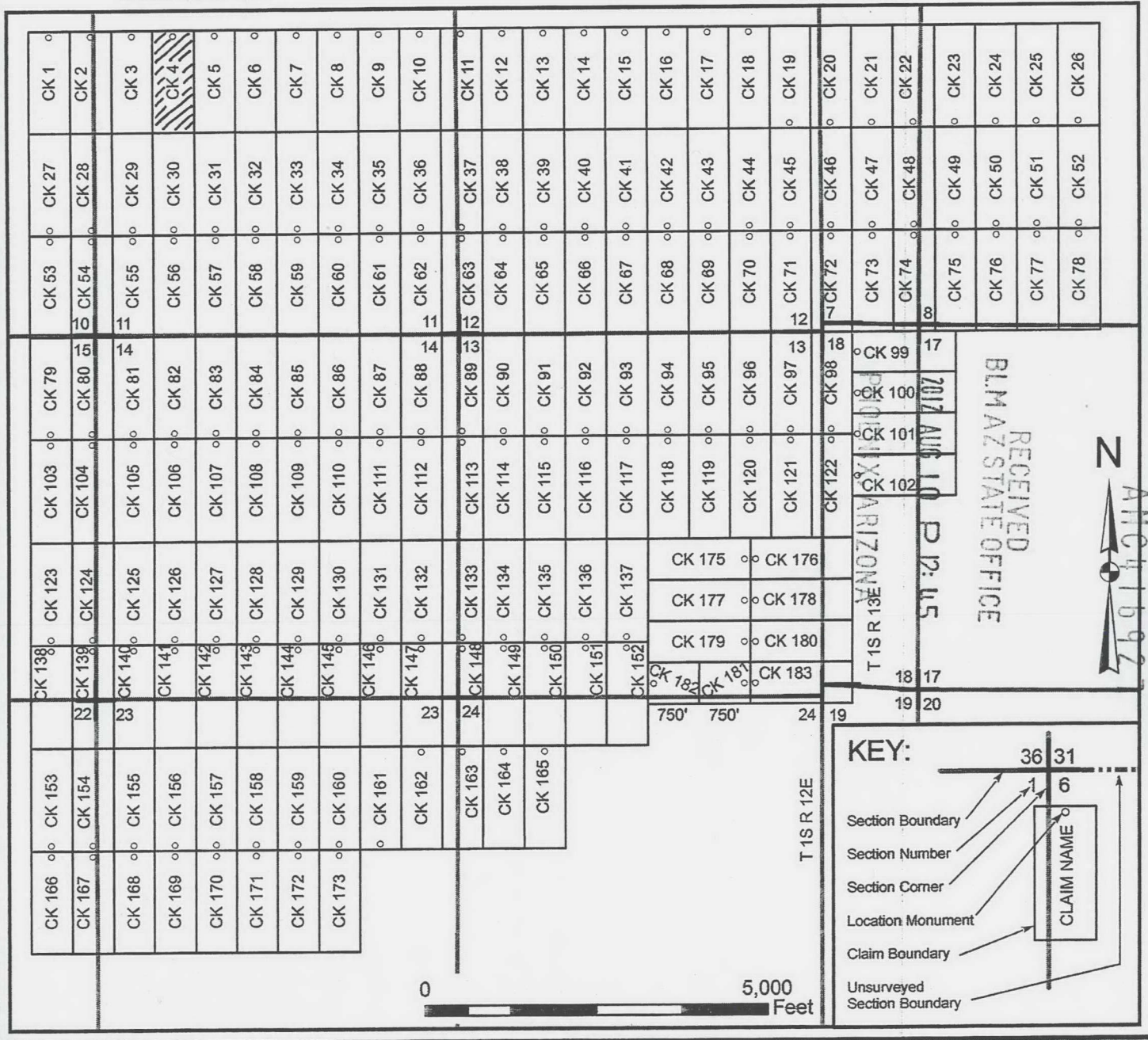
ANC116927

Lode Mining Claim Map

Map of the CK 4 Lode Claim

Map prepared from an actual field survey of said Lode Claim and attached to and hereby made a part of the Location Notice

1. Name and address of Locator of Claim: Bronco Creek Exploration Inc., 1815 E Winsett St., Tucson, AZ 85719
2. The Lode Mining Claim is located in section(s) 11, T 1S, R 12E, Gila and Salt River Base and Meridian, Pinal County, Arizona.
3. The corner, center-line, and location monuments are made up of 2" x 2" x 5' wooden posts marked with metal tags.
4. Each claim is 1500' long and 600' wide unless otherwise indicated.
5. All claims are tied to the surveyed northwest corner of Section 10, Township 1S, Range 12E, Gila and Salt River Base and Meridian. The northwest corner of Lode Claim CK 1 lies approximately 830' south and 4,300' east of said monument.

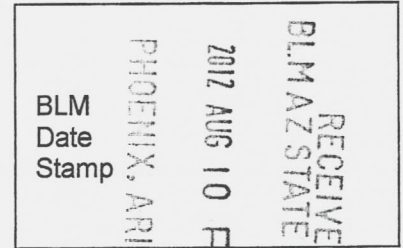


When recorded, return to:

Bronco Creek Exploration, Inc
1815 E. Winsett St.
Tucson, AZ 85719

LOCATION NOTICE FOR LODE MINING CLAIM

NOTICE IS HEREBY GIVEN that the CK 5 lode mining claim has been located by **Bronco Creek Exploration Inc.**, whose current mailing address is:
1815 E. Winsett St., Tucson, Arizona 85719.



The general course of this claim is north-south and it is situated in Pinal County, Arizona. This claim is 1,500 feet in length and 600 feet in width. This claim runs from the location monument on which this location notice is posted approximately 20 feet in a north direction to the north end line and 1,480 feet in a south direction to the south end line. This claim is marked by six monuments, one at each corner and one at the center of each end line of the claim.

The location monument on which this notice is posted is situated within Section 11, Township 1S, Range 12E, Gila and Salt River Base and Meridian, Arizona, and this claim encompasses portions of the following quarter section(s), section(s), Township(s) and Range(s):

NE 1/4 Sec. 11, T 1S, R 12E
Gila and Salt River Base and Meridian, Arizona.

The locality of this claim with reference to some natural object or permanent monument and additional information (if any) concerning its locality are as follows: The northwest corner of the claim with reference to a permanent monument is:

830 feet south and 6,700 feet east from the northwest corner of Section 10, Township 1 South, Range 12 East

DATED AND POSTED on the ground this 22nd day of May, 2012.

LOCATOR (s) KELLY DONAHUE Kelly Donahue
.....Agent for: Bronco Creek Exploration Inc.

Depicted in the
NW 1/4 sec 11

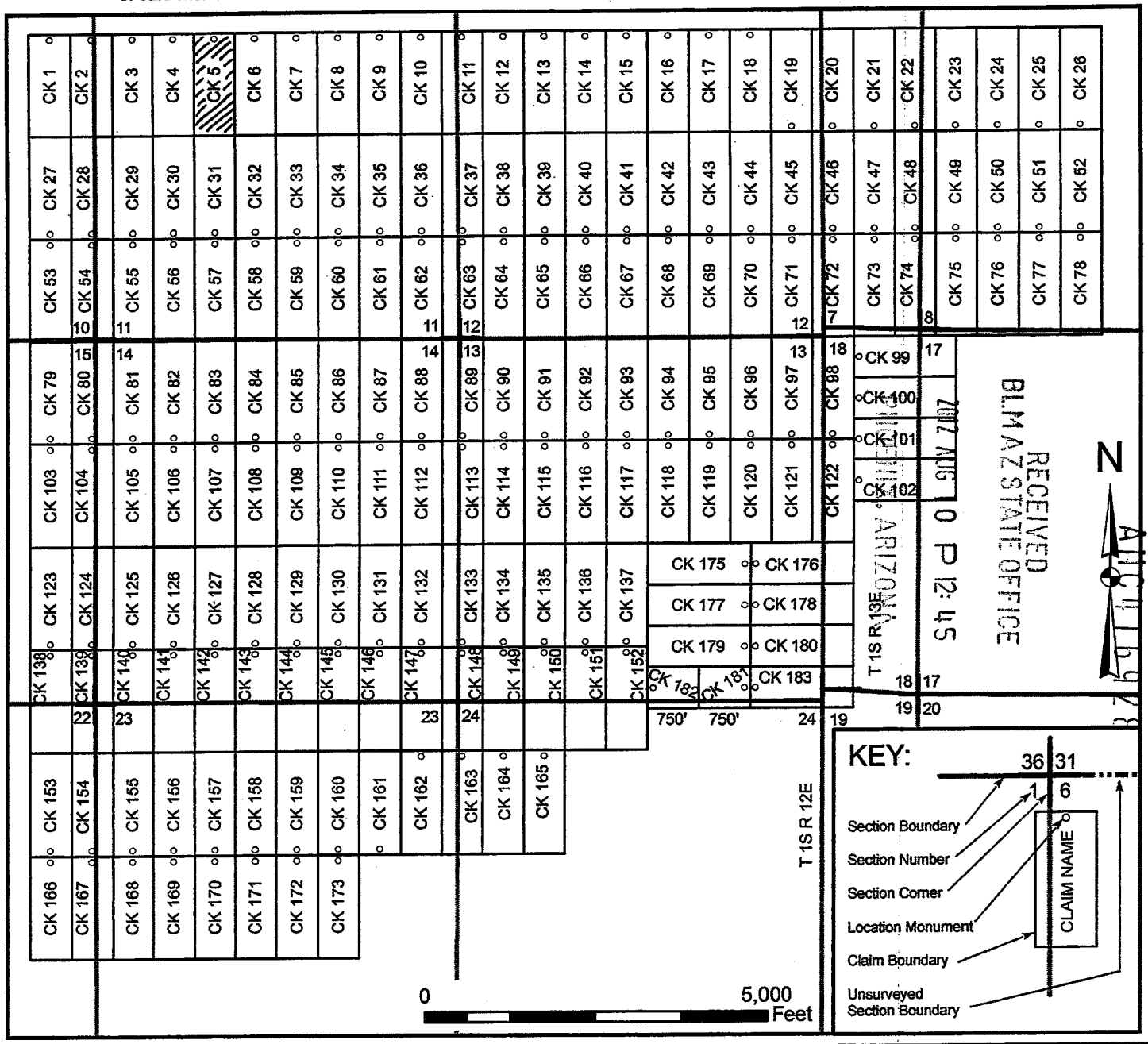
AMC416928

Lode Mining Claim Map

Map of the CK 5 Lode Claim

Map prepared from an actual field survey of said Lode Claim and attached to and hereby made a part of the Location Notice

1. Name and address of Locator of Claim: Bronco Creek Exploration Inc., 1815 E Winsett St., Tucson, AZ 85719
2. The Lode Mining Claim is located in section(s) 11, T 1S, R 12E, Gila and Salt River Base and Meridian, Pinal County, Arizona.
3. The corner, center-line, and location monuments are made up of 2" x 2" x 5' wooden posts marked with metal tags.
4. Each claim is 1500' long and 600' wide unless otherwise indicated.
5. All claims are tied to the surveyed northwest corner of Section 10, Township 1S, Range 12E, Gila and Salt River Base and Meridian. The northwest corner of Lode Claim CK 1 lies approximately 830' south and 4,300' east of said monument.



When recorded, return to:

Bronco Creek Exploration, Inc
1815 E. Winsett St.
Tucson, AZ 85719

LOCATION NOTICE FOR LODE MINING CLAIM

NOTICE IS HEREBY GIVEN that the CK 6 lode mining claim has been located by **Bronco Creek Exploration Inc.**, whose current mailing address is:
1815 E. Winsett St., Tucson, Arizona 85719.

RECEIVED
BLM AZ STATE OFFICE
2012 AUG 10 P 12:15
PHOENIX, ARIZONA
BLM
Date
Stamp

The general course of this claim is north-south and it is situated in Pinal County, Arizona. This claim is 1,500 feet in length and 600 feet in width. This claim runs from the location monument on which this location notice is posted approximately 20 feet in a north direction to the north end line and 1,480 feet in a south direction to the south end line. This claim is marked by six monuments, one at each corner and one at the center of each end line of the claim.

The location monument on which this notice is posted is situated within Section 11, Township 1S, Range 12E, Gila and Salt River Base and Meridian, Arizona, and this claim encompasses portions of the following quarter section(s), section(s), Township(s) and Range(s):

NE & NW 1/4 Sec. 11, T 1S, R 12E,
Gila and Salt River Base and Meridian, Arizona.

The locality of this claim with reference to some natural object or permanent monument and additional information (if any) concerning its locality are as follows: The northwest corner of the claim with reference to a permanent monument is:

830 feet south and 7,300 feet east from the northwest corner of Section 10, Township 1 South, Range 12 East

DATED AND POSTED on the ground this 22nd day of May, 2012.

LOCATOR (s) KELLY DONATOO Kelly Donatoo
.....Agent for: Bronco Creek Exploration Inc.

AIIC416929

Lode Mining Claim Map

Map of the CK 6 Lode Claim

Map prepared from an actual field survey of said Lode Claim and attached to and hereby made a part of the Location Notice

1. Name and address of Locator of Claim: Bronco Creek Exploration Inc., 1815 E Winsett St., Tucson, AZ 85719
2. The Lode Mining Claim is located in section(s) 11, T 1S, R 12E, Gila and Salt River Base and Meridian, Pinal County, Arizona.
3. The corner, center-line, and location monuments are made up of 2" x 2" x 5' wooden posts marked with metal tags.
4. Each claim is 1500' long and 600' wide unless otherwise indicated.
5. All claims are tied to the surveyed northwest corner of Section 10, Township 1S, Range 12E, Gila and Salt River Base and Meridian. The northwest corner of Lode Claim CK 1 lies approximately 830' south and 4,300' east of said monument.



When recorded, return to:

Bronco Creek Exploration, Inc
1815 E. Winsett St.
Tucson, AZ 85719

LOCATION NOTICE FOR LODE MINING CLAIM

NOTICE IS HEREBY GIVEN that the CK 7 lode mining claim has been located by **Bronco Creek Exploration Inc.**, whose current mailing address is:
1815 E. Winsett St., Tucson, Arizona 85719.

PHOENIX, ARIZONA	2012 AUG 10 P 12:45	RECEIVED BLM AZ STATE OFFICE
BLM Date Stamp		

The general course of this claim is north-south and it is situated in Pinal County, Arizona. This claim is 1,500 feet in length and 600 feet in width. This claim runs from the location monument on which this location notice is posted approximately 20 feet in a north direction to the north end line and 1,480 feet in a south direction to the south end line. This claim is marked by six monuments, one at each corner and one at the center of each end line of the claim.

The location monument on which this notice is posted is situated within Section 11, Township 1S, Range 12E, Gila and Salt River Base and Meridian, Arizona, and this claim encompasses portions of the following quarter section(s), section(s), Township(s) and Range(s):

NE 1/4 Sec. 11, T 1S, R 12E
Gila and Salt River Base and Meridian, Arizona.

The locality of this claim with reference to some natural object or permanent monument and additional information (if any) concerning its locality are as follows: The northwest corner of the claim with reference to a permanent monument is:

830 feet south and 7,900 feet east from the northwest corner of Section 10, Township 1 South, Range 12 East

DATED AND POSTED on the ground this 22nd day of May, 2012.

LOCATOR (s) KELLY DONAHOO
.....Agent for: Bronco Creek Exploration Inc.

ANCH 16930

Lode Mining Claim Map

Map of the CK 7 Lode Claim

Map prepared from an actual field survey of said Lode Claim and attached to and hereby made a part of the Location Notice

1. Name and address of Locator of Claim: Bronco Creek Exploration Inc., 1815 E Winsett St., Tucson, AZ 85719
2. The Lode Mining Claim is located in section(s) 11, T 1S, R 12E, Gila and Salt River Base and Meridian, Pinal County, Arizona.
3. The corner, center-line, and location monuments are made up of 2" x 2" x 5' wooden posts marked with metal tags.
4. Each claim is 1500' long and 600' wide unless otherwise indicated.
5. All claims are tied to the surveyed northwest corner of Section 10, Township 1S, Range 12E, Gila and Salt River Base and Meridian. The northwest corner of Lode Claim CK 1 lies approximately 830' south and 4,300' east of said monument.

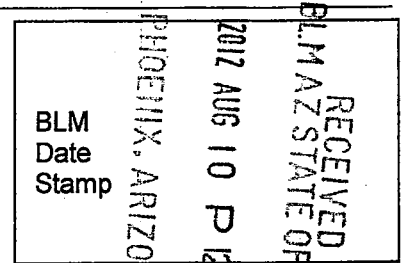


When recorded, return to:

Bronco Creek Exploration, Inc
1815 E. Winsett St.
Tucson, AZ 85719

LOCATION NOTICE FOR LODE MINING CLAIM

NOTICE IS HEREBY GIVEN that the CK 8 lode mining claim has been located by **Bronco Creek Exploration Inc.**, whose current mailing address is:
1815 E. Winsett St., Tucson, Arizona 85719.



The general course of this claim is north-south and it is situated in Pinal County, Arizona. This claim is 1,500 feet in length and 600 feet in width. This claim runs from the location monument on which this location notice is posted approximately 20 feet in a north direction to the north end line and 1,480 feet in a south direction to the south end line. This claim is marked by six monuments, one at each corner and one at the center of each end line of the claim.

The location monument on which this notice is posted is situated within Section 11, Township 1S, Range 12E, Gila and Salt River Base and Meridian, Arizona, and this claim encompasses portions of the following quarter section(s), section(s), Township(s) and Range(s):

NE1/4 Sec. 11, T 1S, R 12E
Gila and Salt River Base and Meridian, Arizona.

The locality of this claim with reference to some natural object or permanent monument and additional information (if any) concerning its locality are as follows: The northwest corner of the claim with reference to a permanent monument is:
830 feet south and 8,500 feet east from the northwest corner of Section 10, Township 1 South, Range 12 East

DATED AND POSTED on the ground this 22nd day of May, 2012.

LOCATOR (s) KELLY DONAHUE Kelly Donahue
.....Agent for: Bronco Creek Exploration Inc.

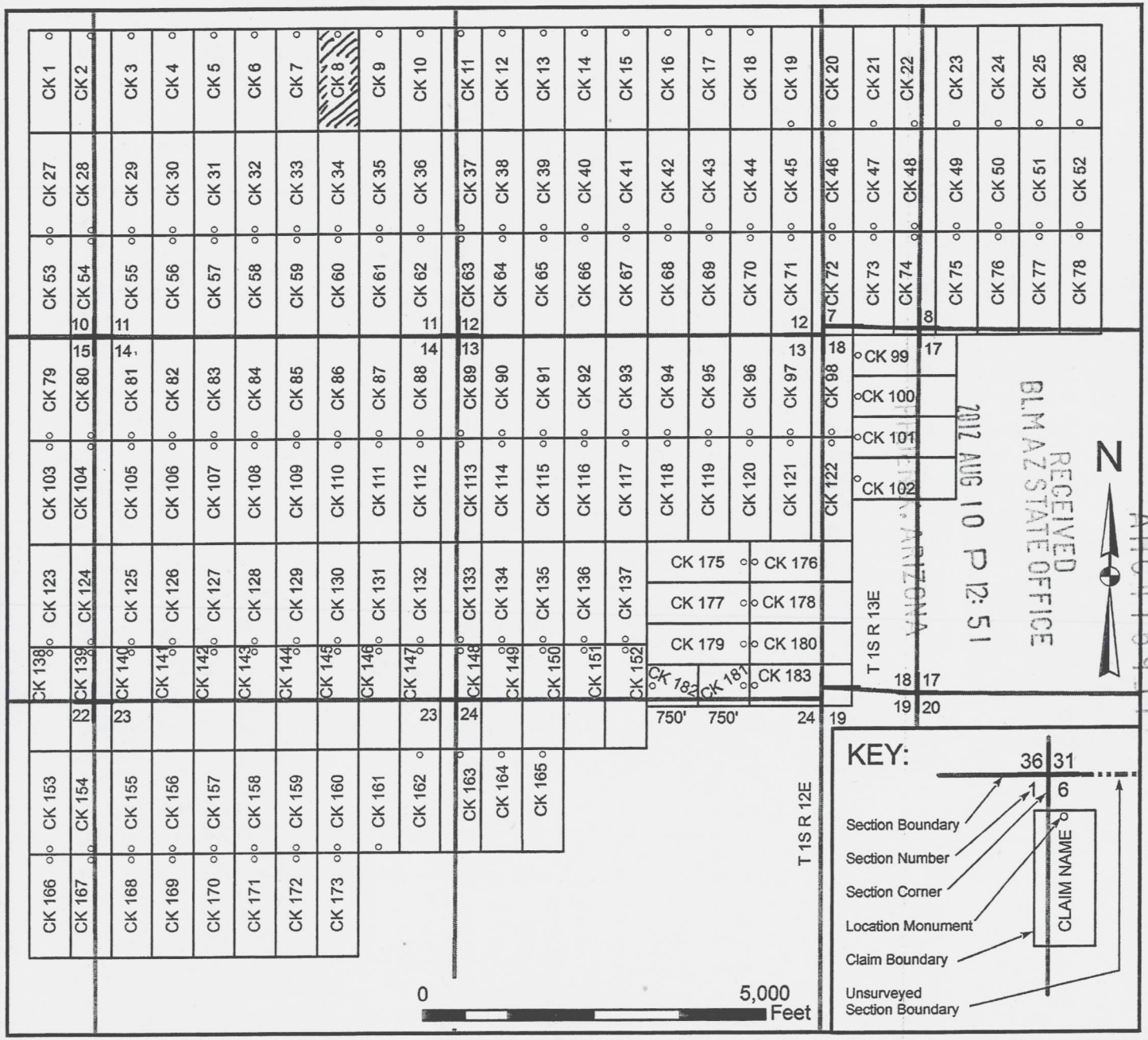
ANCI 16931

Lode Mining Claim Map

Map of the CK 8 Lode Claim

Map prepared from an actual field survey of said Lode Claim and attached to and hereby made a part of the Location Notice

1. Name and address of Locator of Claim: Bronco Creek Exploration Inc., 1815 E Winsett St., Tucson, AZ 85719
2. The Lode Mining Claim is located in section(s) 11, T 1S, R 12E, Gila and Salt River Base and Meridian, Pinal County, Arizona.
3. The corner, center-line, and location monuments are made up of 2" x 2" x 5' wooden posts marked with metal tags.
4. Each claim is 1500' long and 600' wide unless otherwise indicated.
5. All claims are tied to the surveyed northwest corner of Section 10, Township 1S, Range 12E, Gila and Salt River Base and Meridian. The northwest corner of Lode Claim CK 1 lies approximately 830' south and 4,300' east of said monument.



When recorded, return to:

Bronco Creek Exploration, Inc
1815 E. Winsett St.
Tucson, AZ 85719

LOCATION NOTICE FOR LODE MINING CLAIM

NOTICE IS HEREBY GIVEN that the CK 9 lode mining claim has been located by **Bronco Creek Exploration Inc.**, whose current mailing address is:
1815 E. Winsett St., Tucson, Arizona 85719.

RECEIVED
BLM AZ STATE OFFICE
2012 AUG 10 P 12:51
PHOENIX, ARIZONA
BLM
Date
Stamp

The general course of this claim is north-south and it is situated in Pinal County, Arizona. This claim is 1,500 feet in length and 600 feet in width. This claim runs from the location monument on which this location notice is posted approximately 20 feet in a north direction to the north end line and 1,480 feet in a south direction to the south end line. This claim is marked by six monuments, one at each corner and one at the center of each end line of the claim.

The location monument on which this notice is posted is situated within Section 11, Township 1S, Range 12E, Gila and Salt River Base and Meridian, Arizona, and this claim encompasses portions of the following quarter section(s), section(s), Township(s) and Range(s):

NE1/4 Sec. 11, T 1S, R 12E
Gila and Salt River Base and Meridian, Arizona.

The locality of this claim with reference to some natural object or permanent monument and additional information (if any) concerning its locality are as follows: The northwest corner of the claim with reference to a permanent monument is:

830 feet south and 9,100 feet east from the northwest corner of Section 10, Township 1 South, Range 12 East

DATED AND POSTED on the ground this 22nd day of May, 2012.

LOCATOR (s) KELLY DAWHCO Kelly Dawhco
.....Agent for: Bronco Creek Exploration Inc.

Form MCF100
Revised July, 2005

AMC 116932

Lode Mining Claim Map

Map of the CK 9 Lode Claim

Map prepared from an actual field survey of said Lode Claim and attached to and hereby made a part of the Location Notice

1. Name and address of Locator of Claim: Bronco Creek Exploration Inc., 1815 E Winsett St., Tucson, AZ 85719
2. The Lode Mining Claim is located in section(s) 11, T 1S, R 12E, Gila and Salt River Base and Meridian, Pinal County, Arizona.
3. The corner, center-line, and location monuments are made up of 2" x 2" x 5' wooden posts marked with metal tags.
4. Each claim is 1500' long and 600' wide unless otherwise indicated.
5. All claims are tied to the surveyed northwest corner of Section 10, Township 1S, Range 12E, Gila and Salt River Base and Meridian. The northwest corner of Lode Claim CK 1 lies approximately 830' south and 4,300' east of said monument.

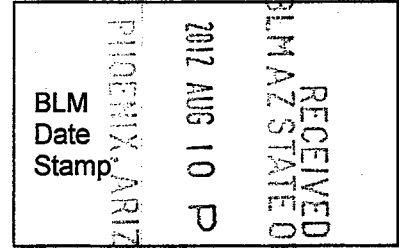


When recorded, return to:

Bronco Creek Exploration, Inc
1815 E. Winsett St.
Tucson, AZ 85719

LOCATION NOTICE FOR LODE MINING CLAIM

NOTICE IS HEREBY GIVEN that the CK 10 lode mining claim has been located by **Bronco Creek Exploration Inc.**, whose current mailing address is:
1815 E. Winsett St., Tucson, Arizona 85719.



The general course of this claim is north-south and it is situated in Pinal County, Arizona. This claim is 1,500 feet in length and 600 feet in width. This claim runs from the location monument on which this location notice is posted approximately 20 feet in a north direction to the north end line and 1,480 feet in a south direction to the south end line. This claim is marked by six monuments, one at each corner and one at the center of each end line of the claim.

The location monument on which this notice is posted is situated within Section 11, Township 1S, Range 12E, Gila and Salt River Base and Meridian, Arizona, and this claim encompasses portions of the following quarter section(s), section(s), Township(s) and Range(s):

NE1/4 Sec. 11, T 1S, R 12E
Gila and Salt River Base and Meridian, Arizona.

The locality of this claim with reference to some natural object or permanent monument and additional information (if any) concerning its locality are as follows: The northwest corner of the claim with reference to a permanent monument is:

830 feet south and 9,700 feet east from the northwest corner of Section 10, Township 1 South, Range 12 East

DATED AND POSTED on the ground this 22nd day of May, 2012.

LOCATOR (s) KELLY DONAHUE Kelly Donahue
.....Agent for: Bronco Creek Exploration Inc.

AN 416933

Lode Mining Claim Map

Map of the CK 10 Lode Claim

Map prepared from an actual field survey of said Lode Claim and attached to and hereby made a part of the Location Notice

1. Name and address of Locator of Claim: Bronco Creek Exploration Inc., 1815 E Winsett St., Tucson, AZ 85719
2. The Lode Mining Claim is located in section(s) 11, T 1S, R 12E, Gila and Salt River Base and Meridian, Pinal County, Arizona.
3. The corner, center-line, and location monuments are made up of 2" x 2" x 5' wooden posts marked with metal tags.
4. Each claim is 1500' long and 600' wide unless otherwise indicated.
5. All claims are tied to the surveyed northwest corner of Section 10, Township 1S, Range 12E, Gila and Salt River Base and Meridian. The northwest corner of Lode Claim CK 1 lies approximately 830' south and 4,300' east of said monument.



When recorded, return to: _____

Bronco Creek Exploration, Inc
1815 E. Winsett St.
Tucson, AZ 85719

LOCATION NOTICE FOR LODE MINING CLAIM

NOTICE IS HEREBY GIVEN that the CK 11 lode mining claim has been located by **Bronco Creek Exploration Inc.**, whose current mailing address is:
1815 E. Winsett St., Tucson, Arizona 85719.

RECEIVED
BLM AZ STATE OFFICE
2012 AUG 10 P 12:52
PHOENIX, ARIZONA
BLM
Date
Stamp

The general course of this claim is north-south and it is situated in Pinal County, Arizona. This claim is 1,500 feet in length and 600 feet in width. This claim runs from the location monument on which this location notice is posted approximately 20 feet in a north direction to the north end line and 1,480 feet in a south direction to the south end line. This claim is marked by six monuments, one at each corner and one at the center of each end line of the claim.

The location monument on which this notice is posted is situated within Section 12, Township 1S, Range 12E, Gila and Salt River Base and Meridian, Arizona, and this claim encompasses portions of the following quarter section(s), section(s), Township(s) and Range(s):

NE1/4 Sec. 11 & NW 1/4 Sec. 12, T 1S, R 12E
Gila and Salt River Base and Meridian, Arizona.

The locality of this claim with reference to some natural object or permanent monument and additional information (if any) concerning its locality are as follows: The northwest corner of the claim with reference to a permanent monument is:

830 feet south and 10,300 feet east from the northwest corner of Section 10, Township 1 South, Range 12 East

DATED AND POSTED on the ground this 22nd day of May, 2012.

LOCATOR (s) KELLY DONAWAY Kelly Donaway
.....Agent for: Bronco Creek Exploration Inc.

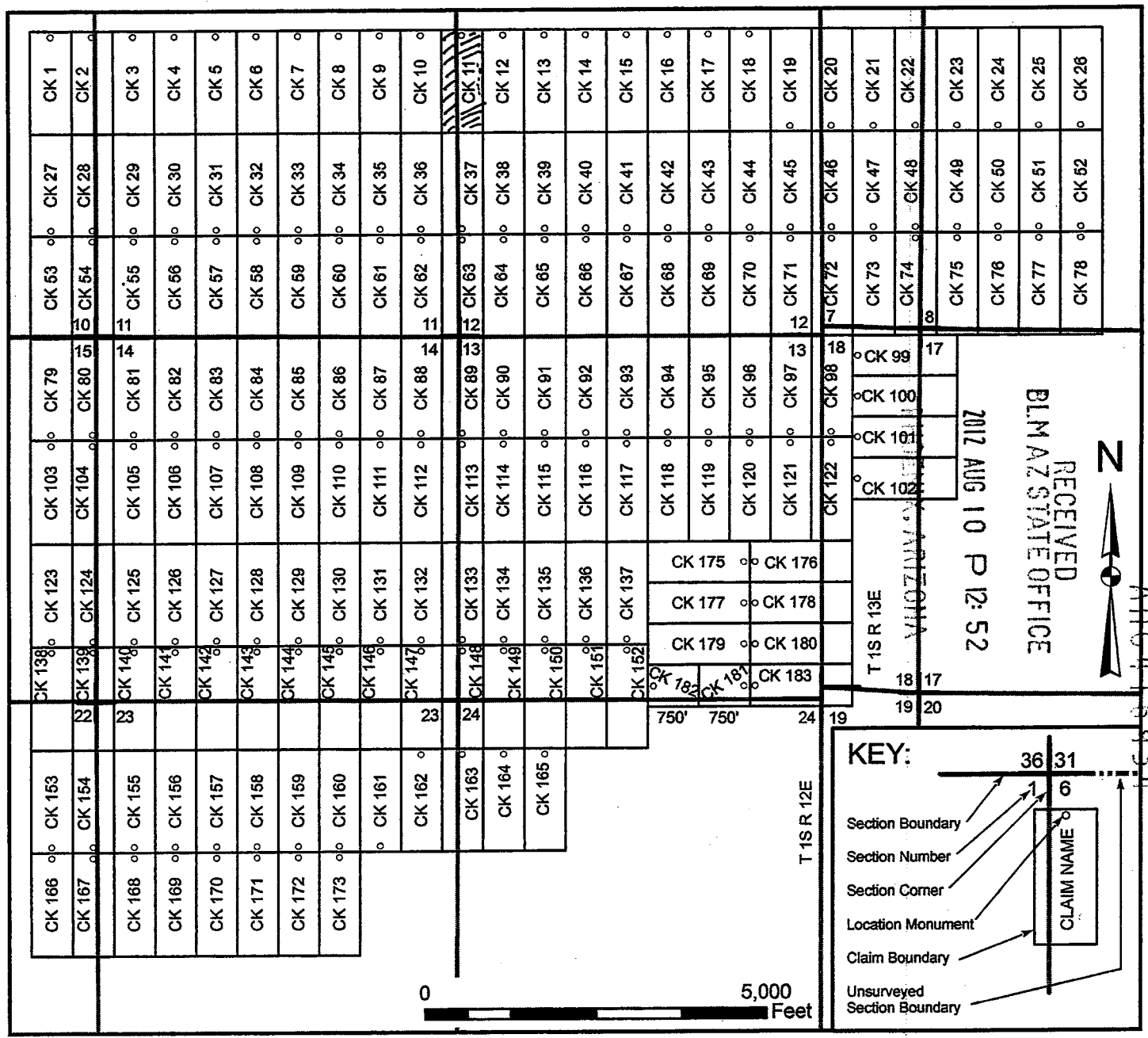
ANCI 116934

Lode Mining Claim Map

Map of the CK 11 Lode Claim

Map prepared from an actual field survey of said Lode Claim and attached to and hereby made a part of the Location Notice

1. Name and address of Locator of Claim: Bronco Creek Exploration Inc., 1815 E Winsett St., Tucson, AZ 85719
2. The Lode Mining Claim is located in section(s) 11, 12, T 1S, R 12E, Gila and Salt River Base and Meridian, Pinal County, Arizona.
3. The corner, center-line, and location monuments are made up of 2" x 2" x 5' wooden posts marked with metal tags.
4. Each claim is 1500' long and 600' wide unless otherwise indicated.
5. All claims are tied to the surveyed northwest corner of Section 10, Township 1S, Range 12E, Gila and Salt River Base and Meridian. The northwest corner of Lode Claim CK 1 lies approximately 830' south and 4,300' east of said monument.



RECEIVED
 BLM AZ STATE OFFICE
 2012 AUG 10 P 12:52
 ARIZONA

KEY:

- Section Boundary
- Section Number
- Section Corner
- Location Monument
- Claim Boundary
- Unsurveyed Section Boundary

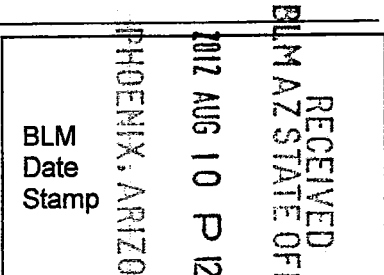
36 31
 CLAIM NAME

When recorded, return to:

Bronco Creek Exploration, Inc
1815 E. Winsett St.
Tucson, AZ 85719

LOCATION NOTICE FOR LODE MINING CLAIM

NOTICE IS HEREBY GIVEN that the CK 12 lode mining claim has been located by **Bronco Creek Exploration Inc.**, whose current mailing address is:
1815 E. Winsett St., Tucson, Arizona 85719.



The general course of this claim is north-south and it is situated in Pinal County, Arizona. This claim is 1,500 feet in length and 600 feet in width. This claim runs from the location monument on which this location notice is posted approximately 20 feet in a north direction to the north end line and 1,480 feet in a south direction to the south end line. This claim is marked by six monuments, one at each corner and one at the center of each end line of the claim.

The location monument on which this notice is posted is situated within Section 12, Township 1S, Range 12E, Gila and Salt River Base and Meridian, Arizona, and this claim encompasses portions of the following quarter section(s), section(s), Township(s) and Range(s):

NW 1/4 Sec. 12, T 1S, R 12E
Gila and Salt River Base and Meridian, Arizona.

The locality of this claim with reference to some natural object or permanent monument and additional information (if any) concerning its locality are as follows: The northwest corner of the claim with reference to a permanent monument is:
830 feet south and 10,900 feet east from the northwest corner of Section 10, Township 1 South, Range 12 East

DATED AND POSTED on the ground this 2nd day of May, 2012.

LOCATOR (s) KELLY DONAHOO Kelly Donahoo
.....Agent for: Bronco Creek Exploration Inc.

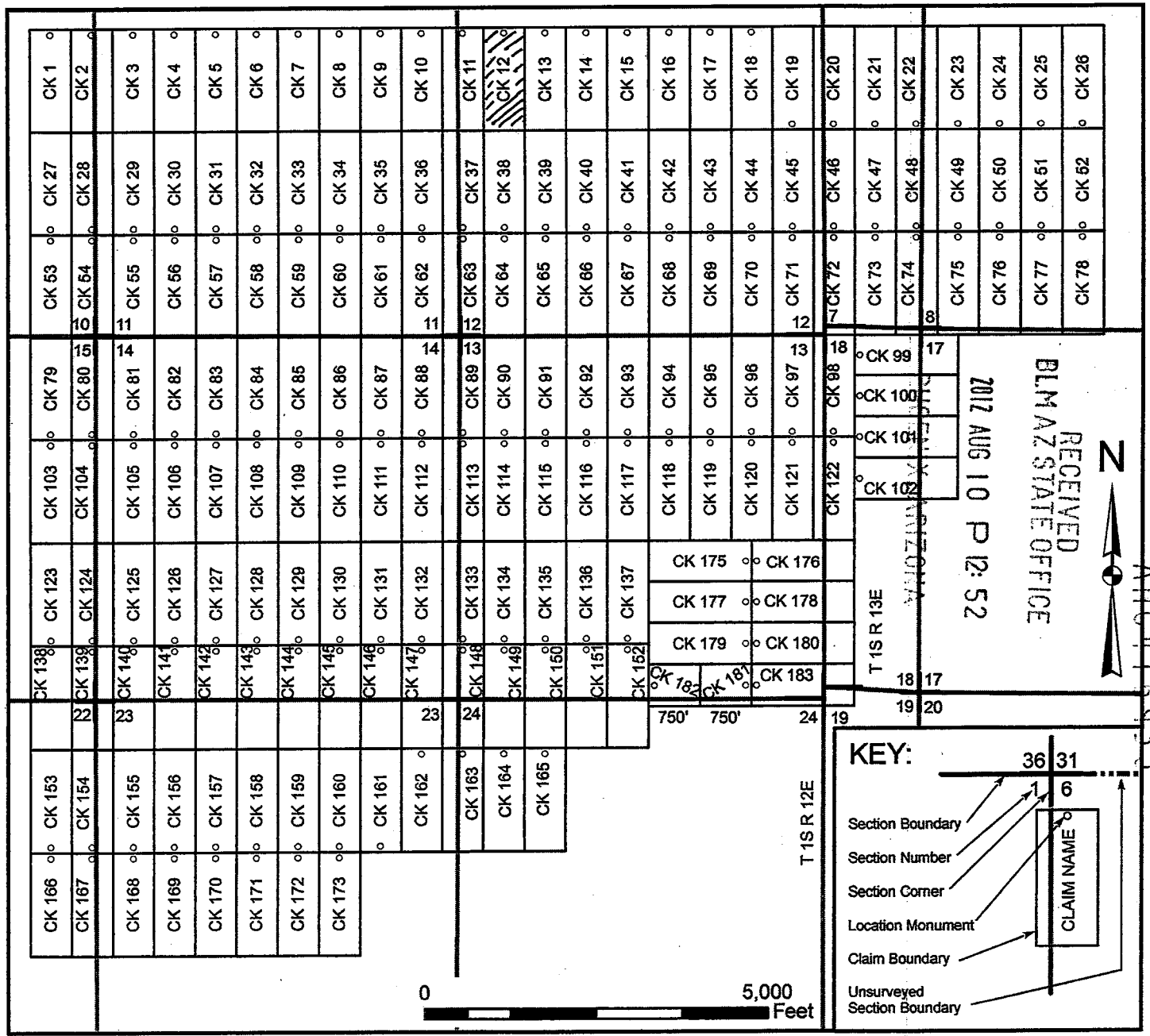
AMC 116935

Lode Mining Claim Map

Map of the CK 12 Lode Claim

Map prepared from an actual field survey of said Lode Claim and attached to and hereby made a part of the Location Notice

1. Name and address of Locator of Claim: Bronco Creek Exploration Inc., 1815 E Winsett St., Tucson, AZ 85719
2. The Lode Mining Claim is located in section(s) 12, T 1S, R 12E, Gila and Salt River Base and Meridian, Pinal County, Arizona.
3. The corner, center-line, and location monuments are made up of 2" x 2" x 5' wooden posts marked with metal tags.
4. Each claim is 1500' long and 600' wide unless otherwise indicated.
5. All claims are tied to the surveyed northwest corner of Section 10, Township 1S, Range 12E, Gila and Salt River Base and Meridian. The northwest corner of Lode Claim CK 1 lies approximately 830' south and 4,300' east of said monument.



When recorded, return to:

Bronco Creek Exploration, Inc
1815 E. Winsett St.
Tucson, AZ 85719

LOCATION NOTICE FOR LODE MINING CLAIM

NOTICE IS HEREBY GIVEN that the CK 13 lode mining claim has been located by **Bronco Creek Exploration Inc.**, whose current mailing address is:
1815 E. Winsett St., Tucson, Arizona 85719.

RECEIVED BLM AZ STATE OFFICE	2012 AUG 10 P 12: 52	PHOENIX, ARIZONA
BLM Date Stamp		

The general course of this claim is north-south and it is situated in Pinal County, Arizona. This claim is 1,500 feet in length and 600 feet in width. This claim runs from the location monument on which this location notice is posted approximately 20 feet in a north direction to the north end line and 1,480 feet in a south direction to the south end line. This claim is marked by six monuments, one at each corner and one at the center of each end line of the claim.

The location monument on which this notice is posted is situated within Section 12, Township 1S, Range 12E, Gila and Salt River Base and Meridian, Arizona, and this claim encompasses portions of the following quarter section(s), section(s), Township(s) and Range(s):

NW 1/4 Sec. 12, T 1S, R 12E
Gila and Salt River Base and Meridian, Arizona.

The locality of this claim with reference to some natural object or permanent monument and additional information (if any) concerning its locality are as follows: The northwest corner of the claim with reference to a permanent monument is:
830 feet south and 11,500 feet east from the northwest corner of Section 10, Township 1 South, Range 12 East

DATED AND POSTED on the ground this 22nd day of May, 2012.

LOCATOR (s) KELLY DONAHOO Kelly Donahoo
.....Agent for: Bronco Creek Exploration Inc.

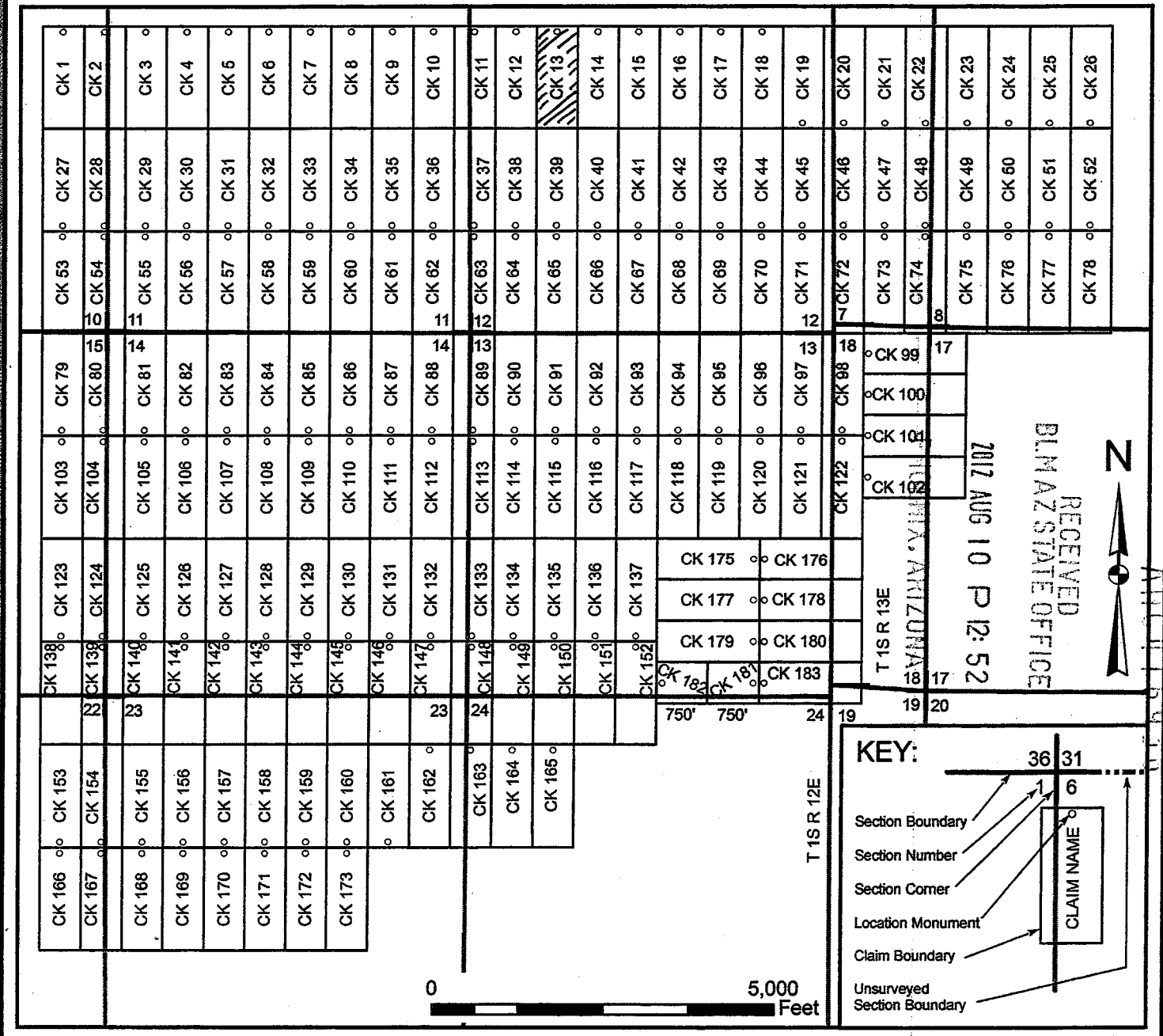
AMC 416936

Lode Mining Claim Map

Map of the CK 13 Lode Claim

Map prepared from an actual field survey of said Lode Claim and attached to and hereby made a part of the Location Notice

1. Name and address of Locator of Claim: Bronco Creek Exploration Inc., 1815 E Winsett St., Tucson, AZ 85719
2. The Lode Mining Claim is located in section(s) 12, T 1S, R 12E, Gila and Salt River Base and Meridian, Pinal County, Arizona.
3. The corner, center-line, and location monuments are made up of 2" x 2" x 5' wooden posts marked with metal tags.
4. Each claim is 1500' long and 600' wide unless otherwise indicated.
5. All claims are tied to the surveyed northwest corner of Section 10, Township 1S, Range 12E, Gila and Salt River Base and Meridian. The northwest corner of Lode Claim CK 1 lies approximately 830' south and 4,300' east of said monument.



RECEIVED
BLM AZ STATE OFFICE
2017 AUG 10 P 12:52

KEY:

- Section Boundary
- Section Number
- Section Corner
- Location Monument
- Claim Boundary
- Unsurveyed Section Boundary

CLAIM NAME

When recorded, return to:

Bronco Creek Exploration, Inc
1815 E. Winsett St.
Tucson, AZ 85719

LOCATION NOTICE FOR LODE MINING CLAIM

NOTICE IS HEREBY GIVEN that the CK 14 lode mining claim has been located by **Bronco Creek Exploration Inc.**, whose current mailing address is:
1815 E. Winsett St., Tucson, Arizona 85719.

RECEIVED
BLM AZ STATE OFFICE
2012 AUG 10 P 12:52
PHOENIX, ARIZONA
BLM
Date
Stamp

The general course of this claim is north-south and it is situated in Pinal County, Arizona. This claim is 1,500 feet in length and 600 feet in width. This claim runs from the location monument on which this location notice is posted approximately 20 feet in a north direction to the north end line and 1,480 feet in a south direction to the south end line. This claim is marked by six monuments, one at each corner and one at the center of each end line of the claim.

The location monument on which this notice is posted is situated within Section 12, Township 1S, Range 12E, Gila and Salt River Base and Meridian, Arizona, and this claim encompasses portions of the following quarter section(s), section(s), Township(s) and Range(s):

NW 1/4 Sec. 12, T 1S, R 12E
Gila and Salt River Base and Meridian, Arizona.

The locality of this claim with reference to some natural object or permanent monument and additional information (if any) concerning its locality are as follows: The northwest corner of the claim with reference to a permanent monument is:
830 feet south and 12,100 feet east from the northwest corner of Section 10, Township 1 South, Range 12 East

DATED AND POSTED on the ground this 22nd day of May, 2012.

LOCATOR (s) KELLY DONAHOO Kelly Donahoo
.....Agent for: Bronco Creek Exploration Inc.

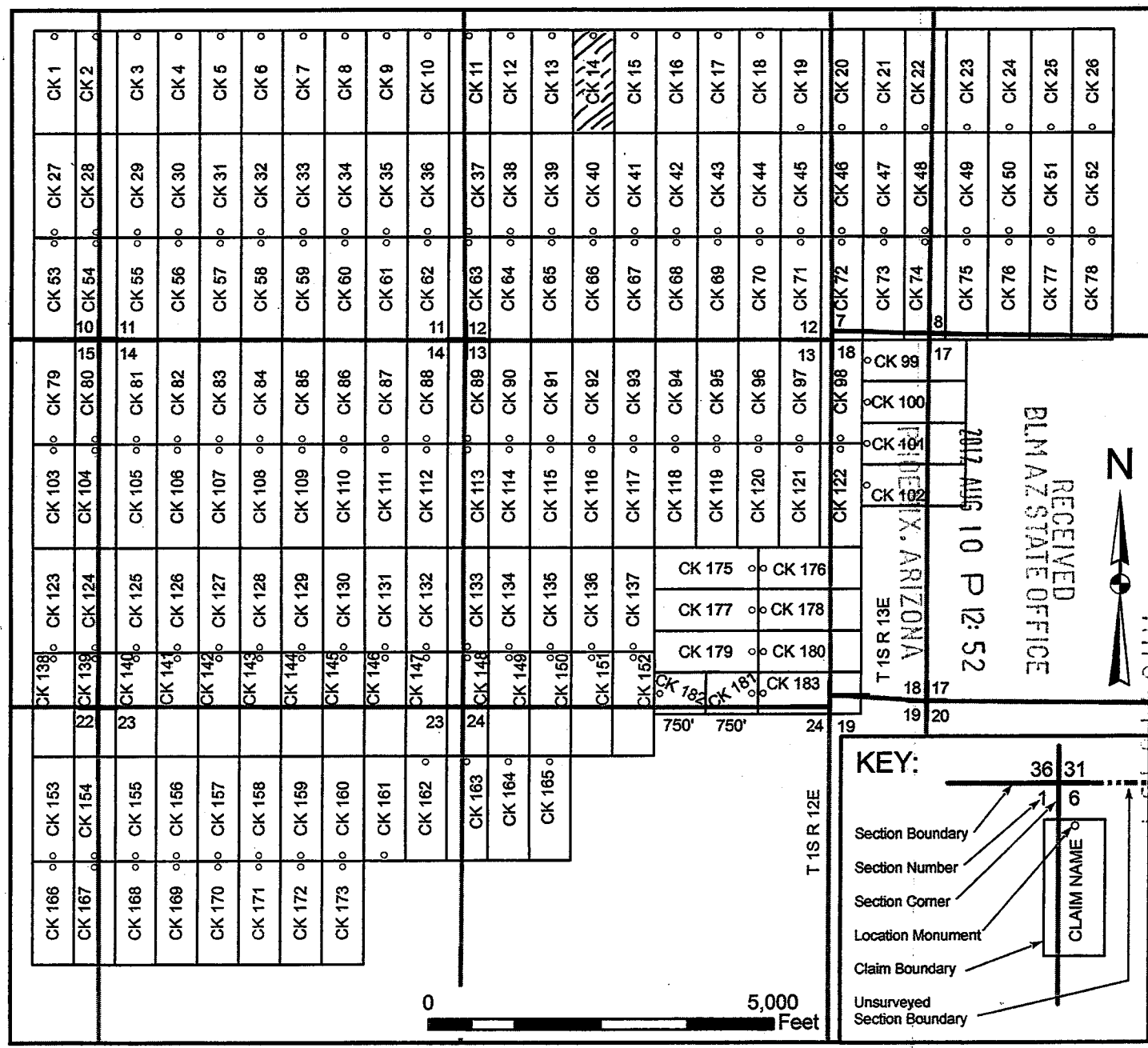
AMC416937

Lode Mining Claim Map

Map of the CK 14 Lode Claim

Map prepared from an actual field survey of said Lode Claim and attached to and hereby made a part of the Location Notice

1. Name and address of Locator of Claim: Bronco Creek Exploration Inc., 1815 E Winsett St., Tucson, AZ 85719
2. The Lode Mining Claim is located in section(s) 12, T 1S, R 12E, Gila and Salt River Base and Meridian, Pinal County, Arizona.
3. The corner, center-line, and location monuments are made up of 2" x 2" x 5' wooden posts marked with metal tags.
4. Each claim is 1500' long and 600' wide unless otherwise indicated.
5. All claims are tied to the surveyed northwest corner of Section 10, Township 1S, Range 12E, Gila and Salt River Base and Meridian. The northwest corner of Lode Claim CK 1 lies approximately 830' south and 4,300' east of said monument.



When recorded, return to:

Bronco Creek Exploration, Inc
1815 E. Winsett St.
Tucson, AZ 85719

LOCATION NOTICE FOR LODE MINING CLAIM

NOTICE IS HEREBY GIVEN that the CK 15 lode mining claim has been located by **Bronco Creek Exploration Inc.**, whose current mailing address is:
1815 E. Winsett St., Tucson, Arizona 85719.

RECEIVED
BLM AZ STATE OFFICE
2012 AUG 10 P 12:52
PHOENIX, ARIZONA
BLM
Date
Stamp

The general course of this claim is north-south and it is situated in Pinal County, Arizona. This claim is 1,500 feet in length and 600 feet in width. This claim runs from the location monument on which this location notice is posted approximately 20 feet in a north direction to the north end line and 1,480 feet in a south direction to the south end line. This claim is marked by six monuments, one at each corner and one at the center of each end line of the claim.

The location monument on which this notice is posted is situated within Section 12, Township 1S, Range 12E, Gila and Salt River Base and Meridian, Arizona, and this claim encompasses portions of the following quarter section(s), section(s), Township(s) and Range(s):

NW & NE 1/4 Sec. 12, T 1S, R 12E
Gila and Salt River Base and Meridian, Arizona.

The locality of this claim with reference to some natural object or permanent monument and additional information (if any) concerning its locality are as follows: The northwest corner of the claim with reference to a permanent monument is:

830 feet south and 12,700 feet east from the northwest corner of Section 10, Township 1 South, Range 12 East

DATED AND POSTED on the ground this 22nd day of May, 2012.

LOCATOR (s) KELLY DONATHO Kelly Donatho
.....Agent for: Bronco Creek Exploration Inc.

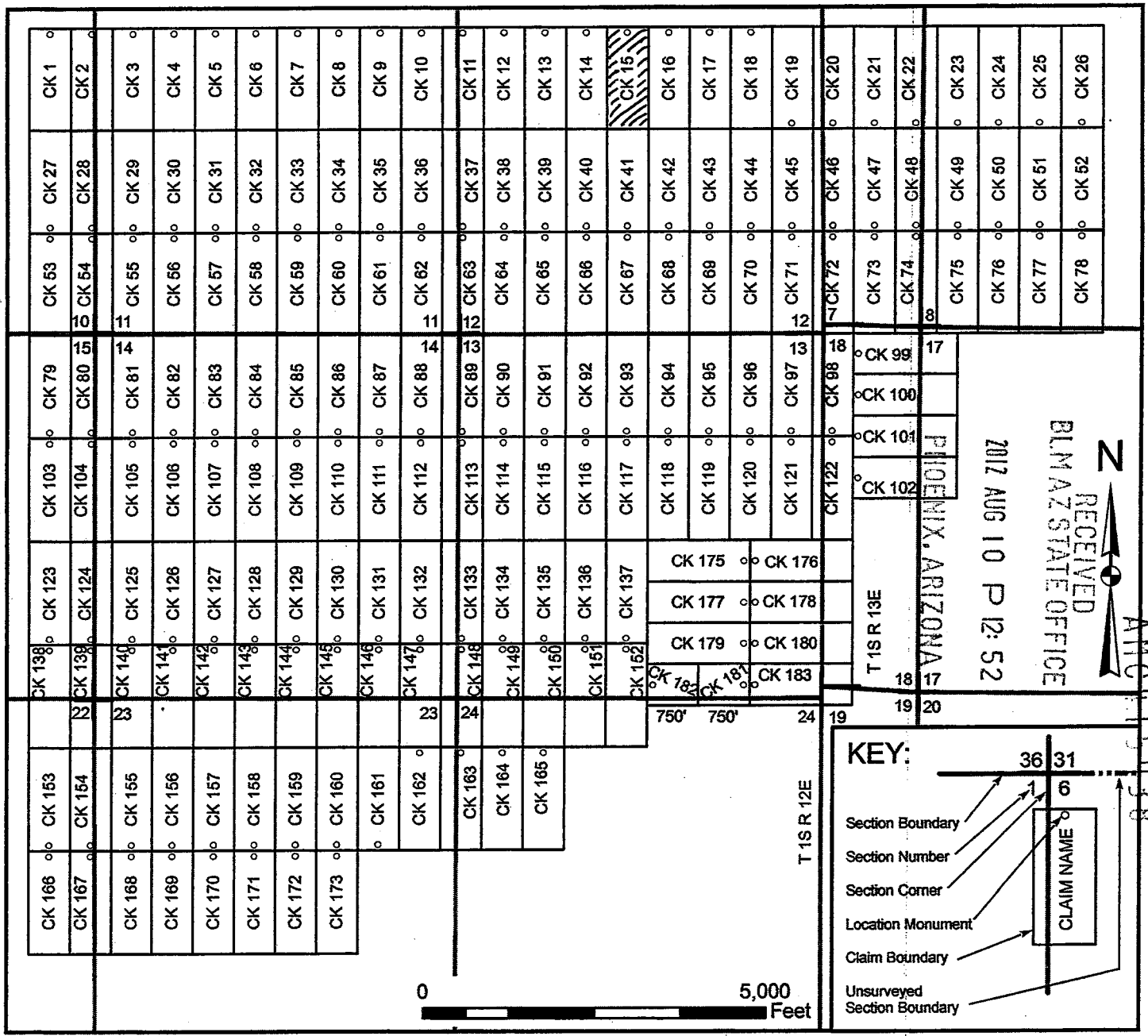
ANCI 116938

Lode Mining Claim Map

Map of the CK 15 Lode Claim

Map prepared from an actual field survey of said Lode Claim and attached to and hereby made a part of the Location Notice

1. Name and address of Locator of Claim: Bronco Creek Exploration Inc., 1815 E Winsett St., Tucson, AZ 85719
2. The Lode Mining Claim is located in section(s) 12, T 1S, R 12E, Gila and Salt River Base and Meridian, Pinal County, Arizona.
3. The corner, center-line, and location monuments are made up of 2" x 2" x 5' wooden posts marked with metal tags.
4. Each claim is 1500' long and 600' wide unless otherwise indicated.
5. All claims are tied to the surveyed northwest corner of Section 10, Township 1S, Range 12E, Gila and Salt River Base and Meridian. The northwest corner of Lode Claim CK 1 lies approximately 830' south and 4,300' east of said monument.



When recorded, return to:

Bronco Creek Exploration, Inc
1815 E. Winsett St.
Tucson, AZ 85719

LOCATION NOTICE FOR LODE MINING CLAIM

NOTICE IS HEREBY GIVEN that the CK 16 lode mining claim has been located by **Bronco Creek Exploration Inc.**, whose current mailing address is:
1815 E. Winsett St., Tucson, Arizona 85719.

RECEIVED
BLM AZ STATE OFFICE
2012 AUG 10 P 12:52
PHOENIX, ARIZONA
BLM
Date
Stamp

The general course of this claim is north-south and it is situated in Pinal County, Arizona. This claim is 1,500 feet in length and 600 feet in width. This claim runs from the location monument on which this location notice is posted approximately 20 feet in a north direction to the north end line and 1,480 feet in a south direction to the south end line. This claim is marked by six monuments, one at each corner and one at the center of each end line of the claim.

The location monument on which this notice is posted is situated within Section 12, Township 1S, Range 12E, Gila and Salt River Base and Meridian, Arizona, and this claim encompasses portions of the following quarter section(s), section(s), Township(s) and Range(s):

NE 1/4 Sec. 12, T 1S, R 12E
Gila and Salt River Base and Meridian, Arizona.

The locality of this claim with reference to some natural object or permanent monument and additional information (if any) concerning its locality are as follows: The northwest corner of the claim with reference to a permanent monument is:
830 feet south and 13,300 feet east from the northwest corner of Section 10, Township 1 South, Range 12 East

DATED AND POSTED on the ground this 20th day of May, 2012.

LOCATOR (s) [Signature]
.....Agent for: Bronco Creek Exploration Inc.

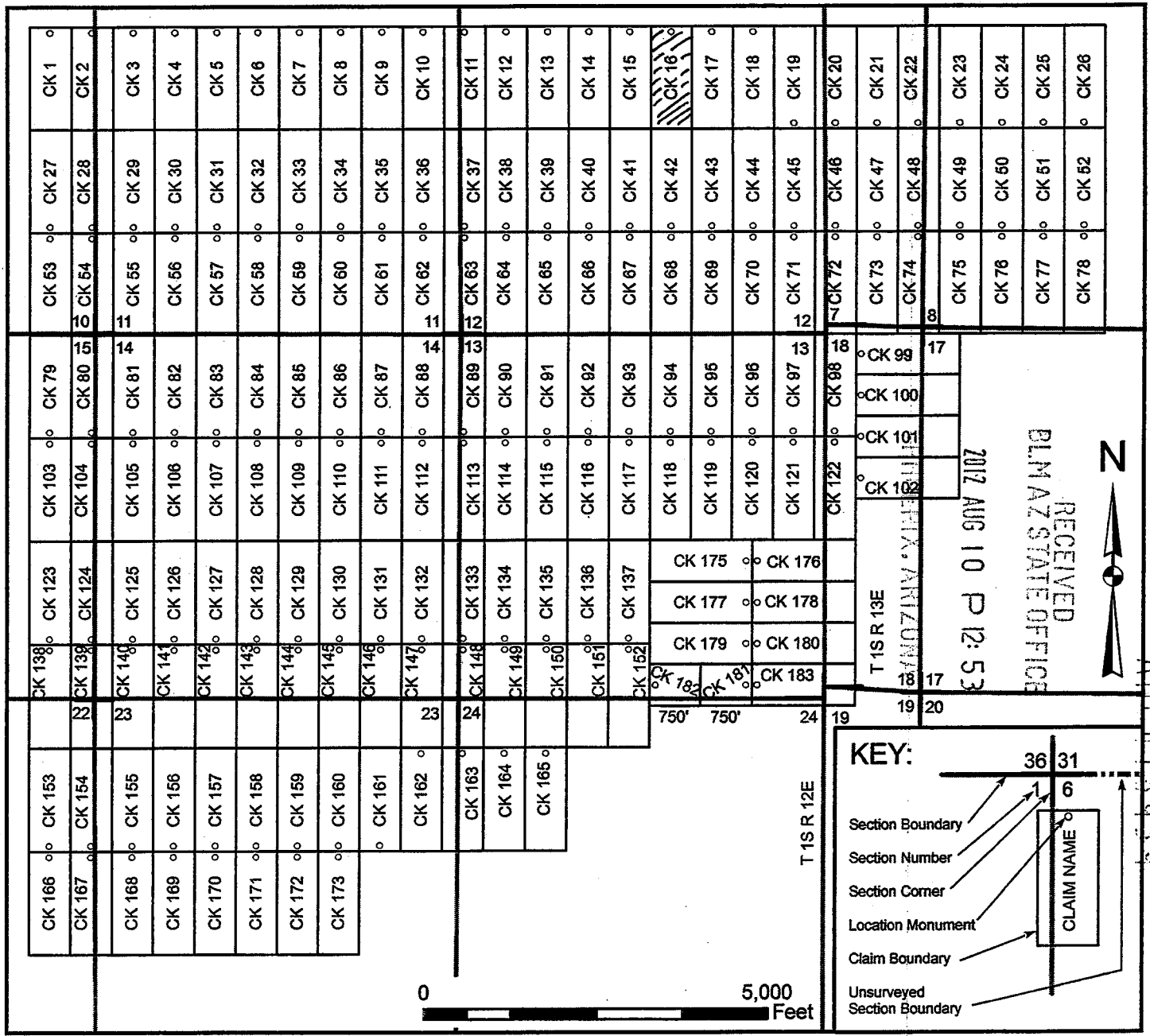
ANCL16939

Lode Mining Claim Map

Map of the CK 16 Lode Claim

Map prepared from an actual field survey of said Lode Claim and attached to and hereby made a part of the Location Notice

1. Name and address of Locator of Claim: Bronco Creek Exploration Inc., 1815 E Winsett St., Tucson, AZ 85719
2. The Lode Mining Claim is located in section(s) 12, T 1S, R 12E, Gila and Salt River Base and Meridian, Pinal County, Arizona.
3. The corner, center-line, and location monuments are made up of 2" x 2" x 5' wooden posts marked with metal tags.
4. Each claim is 1500' long and 600' wide unless otherwise indicated.
5. All claims are tied to the surveyed northwest corner of Section 10, Township 1S, Range 12E, Gila and Salt River Base and Meridian. The northwest corner of Lode Claim CK 1 lies approximately 830' south and 4,300' east of said monument.

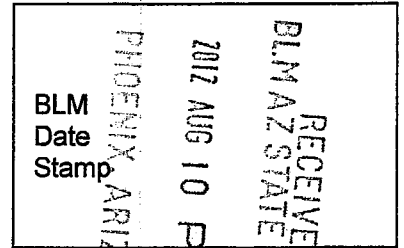


When recorded, return to:

Bronco Creek Exploration, Inc
1815 E. Winsett St.
Tucson, AZ 85719

LOCATION NOTICE FOR LODE MINING CLAIM

NOTICE IS HEREBY GIVEN that the CK 17 lode mining claim has been located by **Bronco Creek Exploration Inc.**, whose current mailing address is:
1815 E. Winsett St., Tucson, Arizona 85719.



The general course of this claim is north-south and it is situated in Pinal County, Arizona. This claim is 1,500 feet in length and 600 feet in width. This claim runs from the location monument on which this location notice is posted approximately 20 feet in a north direction to the north end line and 1,480 feet in a south direction to the south end line. This claim is marked by six monuments, one at each corner and one at the center of each end line of the claim.

The location monument on which this notice is posted is situated within Section 12, Township 1S, Range 12E, Gila and Salt River Base and Meridian, Arizona, and this claim encompasses portions of the following quarter section(s), section(s), Township(s) and Range(s):

NE 1/4 Sec. 12, T 1S, R 12E
Gila and Salt River Base and Meridian, Arizona.

The locality of this claim with reference to some natural object or permanent monument and additional information (if any) concerning its locality are as follows: The northwest corner of the claim with reference to a permanent monument is:

830 feet south and 13,900 feet east from the northwest corner of Section 10, Township 1 South, Range 12 East

DATED AND POSTED on the ground this 20th day of May, 2012.

LOCATOR (s) [Signature] Chris Creel
.....Agent for: Bronco Creek Exploration Inc.

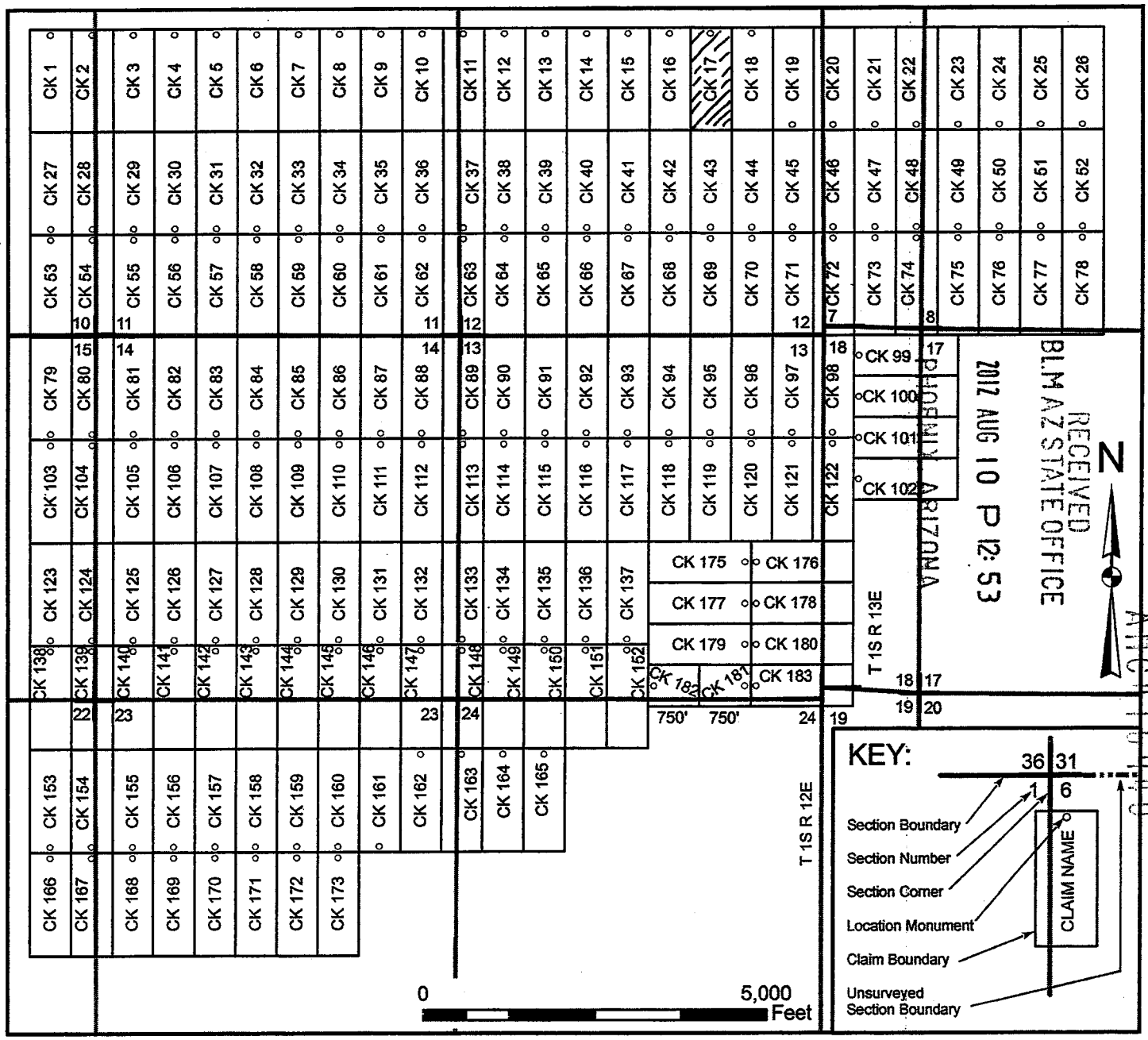
ANC 416940

Lode Mining Claim Map

Map of the CK 17 Lode Claim

Map prepared from an actual field survey of said Lode Claim and attached to and hereby made a part of the Location Notice

1. Name and address of Locator of Claim: Bronco Creek Exploration Inc., 1815 E Winsett St., Tucson, AZ 85719
2. The Lode Mining Claim is located in section(s) 12, T 1S, R 12E, Gila and Salt River Base and Meridian, Pinal County, Arizona.
3. The corner, center-line, and location monuments are made up of 2" x 2" x 5' wooden posts marked with metal tags.
4. Each claim is 1500' long and 600' wide unless otherwise indicated.
5. All claims are tied to the surveyed northwest corner of Section 10, Township 1S, Range 12E, Gila and Salt River Base and Meridian. The northwest corner of Lode Claim CK 1 lies approximately 830' south and 4,300' east of said monument.



When recorded, return to:

Bronco Creek Exploration, Inc
1815 E. Winsett St.
Tucson, AZ 85719

LOCATION NOTICE FOR LODE MINING CLAIM

NOTICE IS HEREBY GIVEN that the CK 18 lode mining claim has been located by **Bronco Creek Exploration Inc.**, whose current mailing address is:
1815 E. Winsett St., Tucson, Arizona 85719.

RECEIVED
BLM AZ STATE OFFICE
2012 AUG 10 P 12:50
PHOENIX, ARIZONA
BLM
Date
Stamp

The general course of this claim is north-south and it is situated in Final County, Arizona. This claim is 1,500 feet in length and 600 feet in width. This claim runs from the location monument on which this location notice is posted approximately 20 feet in a north direction to the north end line and 1,480 feet in a south direction to the south end line. This claim is marked by six monuments, one at each corner and one at the center of each end line of the claim.

The location monument on which this notice is posted is situated within Section 12, Township 1S, Range 12E, Gila and Salt River Base and Meridian, Arizona, and this claim encompasses portions of the following quarter section(s), section(s), Township(s) and Range(s):

NE 1/4 Sec. 12, T 1S, R 12E
Gila and Salt River Base and Meridian, Arizona.

The locality of this claim with reference to some natural object or permanent monument and additional information (if any) concerning its locality are as follows: The northwest corner of the claim with reference to a permanent monument is:
830 feet south and 14,500 feet east from the northwest corner of Section 10, Township 1 South, Range 12 East

DATED AND POSTED on the ground this 20th day of May, 2012.

LOCATOR (s) [Signature]
.....Agent for: Bronco Creek Exploration Inc.

ANCL 16941

Lode Mining Claim Map

Map of the CK 18 Lode Claim

Map prepared from an actual field survey of said Lode Claim and attached to and hereby made a part of the Location Notice

1. Name and address of Locator of Claim: Bronco Creek Exploration Inc., 1815 E Winsett St., Tucson, AZ 85719
2. The Lode Mining Claim is located in section(s) 12, T 1S, R 12E, Gila and Salt River Base and Meridian, Pinal County, Arizona.
3. The corner, center-line, and location monuments are made up of 2" x 2" x 5' wooden posts marked with metal tags.
4. Each claim is 1500' long and 600' wide unless otherwise indicated.
5. All claims are tied to the surveyed northwest corner of Section 10, Township 1S, Range 12E, Gila and Salt River Base and Meridian. The northwest corner of Lode Claim CK 1 lies approximately 830' south and 4,300' east of said monument.



When recorded, return to U

Bronco Creek Exploration, Inc
1815 E. Winsett St.
Tucson, AZ 85719

LOCATION NOTICE FOR LODE MINING CLAIM

NOTICE IS HEREBY GIVEN that the CK 19 lode mining claim has been located by **Bronco Creek Exploration Inc.**, whose current mailing address is:
1815 E. Winsett St., Tucson, Arizona 85719.

RECEIVED
BLM AZ STATED OFFICE
2012 AUG 10 P 2:53
PHOENIX, ARIZONA
BLM
Date
Stamp

The general course of this claim is north-south and it is situated in Pinal County, Arizona. This claim is 1,500 feet in length and 600 feet in width. This claim runs from the location monument on which this location notice is posted approximately 1,480 feet in a north direction to the north end line and 20 feet in a south direction to the south end line. This claim is marked by six monuments, one at each corner and one at the center of each end line of the claim.

The location monument on which this notice is posted is situated within Section 12, Township 1S, Range 12E, Gila and Salt River Base and Meridian, Arizona, and this claim encompasses portions of the following quarter section(s), section(s), Township(s) and Range(s):

NE 1/4 Sec. 12, T 1S, R 12E
Gila and Salt River Base and Meridian, Arizona.

The locality of this claim with reference to some natural object or permanent monument and additional information (if any) concerning its locality are as follows: The northwest corner of the claim with reference to a permanent monument is:

830 feet south and 15,100 feet east from the northwest corner of Section 10, Township 1 South, Range 12 East

DATED AND POSTED on the ground this 20th day of May, 2012.

LOCATOR (s) *Chris Greel*
.....Agent for: Bronco Creek Exploration Inc.

Form MCF100
Revised July, 2005

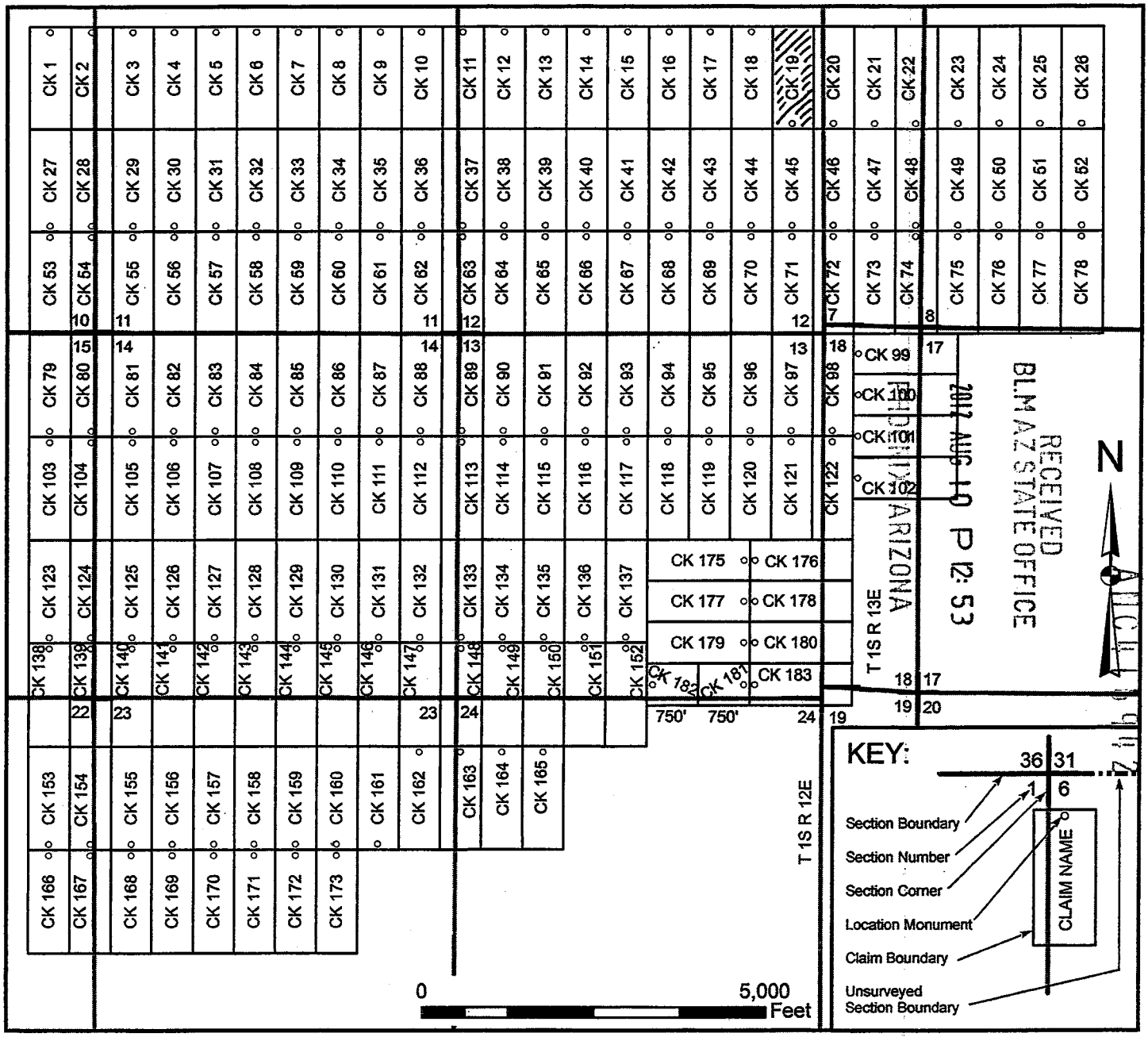
AMC416942

Lode Mining Claim Map

Map of the CK 19 Lode Claim

Map prepared from an actual field survey of said Lode Claim and attached to and hereby made a part of the Location Notice

1. Name and address of Locator of Claim: Bronco Creek Exploration Inc., 1815 E Winsett St., Tucson, AZ 85719
2. The Lode Mining Claim is located in section(s) 12, T 1S, R 12E, Gila and Salt River Base and Meridian, Pinal County, Arizona.
3. The corner, center-line, and location monuments are made up of 2" x 2" x 5' wooden posts marked with metal tags.
4. Each claim is 1500' long and 600' wide unless otherwise indicated.
5. All claims are tied to the surveyed northwest corner of Section 10, Township 1S, Range 12E, Gila and Salt River Base and Meridian. The northwest corner of Lode Claim CK 1 lies approximately 830' south and 4,300' east of said monument.



When recorded, return to

Bronco Creek Exploration, Inc
1815 E. Winsett St.
Tucson, AZ 85719

LOCATION NOTICE FOR LODE MINING CLAIM

NOTICE IS HEREBY GIVEN that the CK 20 lode mining claim has been located by **Bronco Creek Exploration Inc.**, whose current mailing address is:
1815 E. Winsett St., Tucson, Arizona 85719.

RECEIVED
BLM AZ STATE OFFICE
2012 AUG 10 P 12 53
PHOENIX, ARIZONA
BLM
Date
Stamp

The general course of this claim is north-south and it is situated in Pinal County, Arizona. This claim is 1,500 feet in length and 600 feet in width. This claim runs from the location monument on which this location notice is posted approximately 1,480 feet in a north direction to the north end line and 20 feet in a south direction to the south end line. This claim is marked by six monuments, one at each corner and one at the center of each end line of the claim.

The location monument on which this notice is posted is situated within Section 7, Township 1S, Range 13E, Gila and Salt River Base and Meridian, Arizona, and this claim encompasses portions of the following quarter section(s), section(s), Township(s) and Range(s):

NE 1/4 Sec. 12, T 1S, R 12E & NW 1/4 Sec. 7, T 1S, R 13E
Gila and Salt River Base and Meridian, Arizona.

The locality of this claim with reference to some natural object or permanent monument and additional information (if any) concerning its locality are as follows: The northwest corner of the claim with reference to a permanent monument is:

830 feet south and 15,700 feet east from the northwest corner of Section 10, Township 1 South, Range 12 East

DATED AND POSTED on the ground this 20th day of May, 2012.

LOCATOR (s) *[Signature]*
.....Agent for: Bronco Creek Exploration Inc.

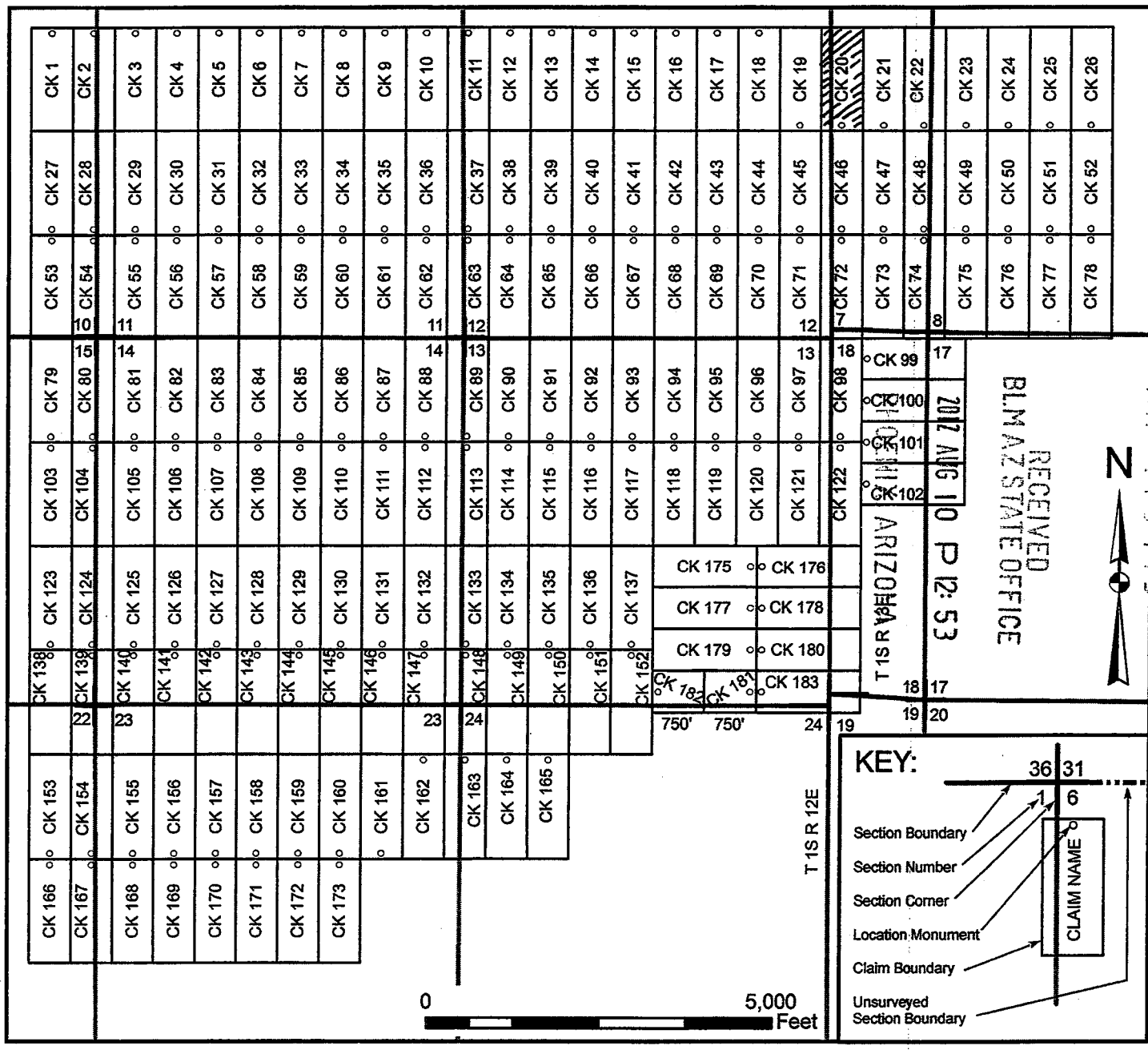
ANCI 16943

Lode Mining Claim Map

Map of the CK 20 Lode Claim

Map prepared from an actual field survey of said Lode Claim and attached to and hereby made a part of the Location Notice

1. Name and address of Locator of Claim: Bronco Creek Exploration Inc., 1815 E Winsett St., Tucson, AZ 85719
2. The Lode Mining Claim is located in section(s) 12, T 1S, R 12E, and section(s) 7, T 1S, R 13E, Gila and Salt River Base and Meridian, Pinal County, Arizona.
3. The corner, center-line, and location monuments are made up of 2" x 2" x 5' wooden posts marked with metal tags.
4. Each claim is 1500' long and 600' wide unless otherwise indicated.
5. All claims are tied to the surveyed northwest corner of Section 10, Township 1S, Range 12E, Gila and Salt River Base and Meridian. The northwest corner of Lode Claim CK 1 lies approximately 830' south and 4,300' east of said monument.



RECEIVED
BLM AZ STATE OFFICE
2017 AUG 10 P 12:53

KEY:

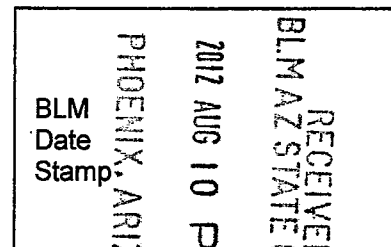
- Section Boundary
- Section Number
- Section Corner
- Location Monument
- Claim Boundary
- Unsurveyed Section Boundary

When recorded, return to _____.

Bronco Creek Exploration, Inc
1815 E. Winsett St.
Tucson, AZ 85719

LOCATION NOTICE FOR LODE MINING CLAIM

NOTICE IS HEREBY GIVEN that the CK 21 lode mining claim has been located by **Bronco Creek Exploration Inc.**, whose current mailing address is:
1815 E. Winsett St., Tucson, Arizona 85719.



The general course of this claim is north-south and it is situated in Final County, Arizona. This claim is 1,500 feet in length and 600 feet in width. This claim runs from the location monument on which this location notice is posted approximately 1,480 feet in a north direction to the north end line and 20 feet in a south direction to the south end line. This claim is marked by six monuments, one at each corner and one at the center of each end line of the claim.

The location monument on which this notice is posted is situated within Section 7, Township 1S, Range 13E, Gila and Salt River Base and Meridian, Arizona, and this claim encompasses portions of the following quarter section(s), section(s), Township(s) and Range(s):

NW & NE 1/4 Sec. 7, T 1S, R 13E
Gila and Salt River Base and Meridian, Arizona.

The locality of this claim with reference to some natural object or permanent monument and additional information (if any) concerning its locality are as follows: The northwest corner of the claim with reference to a permanent monument is:
830 feet south and 16,300 feet east from the northwest corner of Section 10, Township 1 South, Range 12 East

DATED AND POSTED on the ground this 20th day of May, 2012.

LOCATOR (s) KELLY DONAHOO Kelly Donahoo
.....Agent for: Bronco Creek Exploration Inc.

Form MCF100
Revised July, 2005

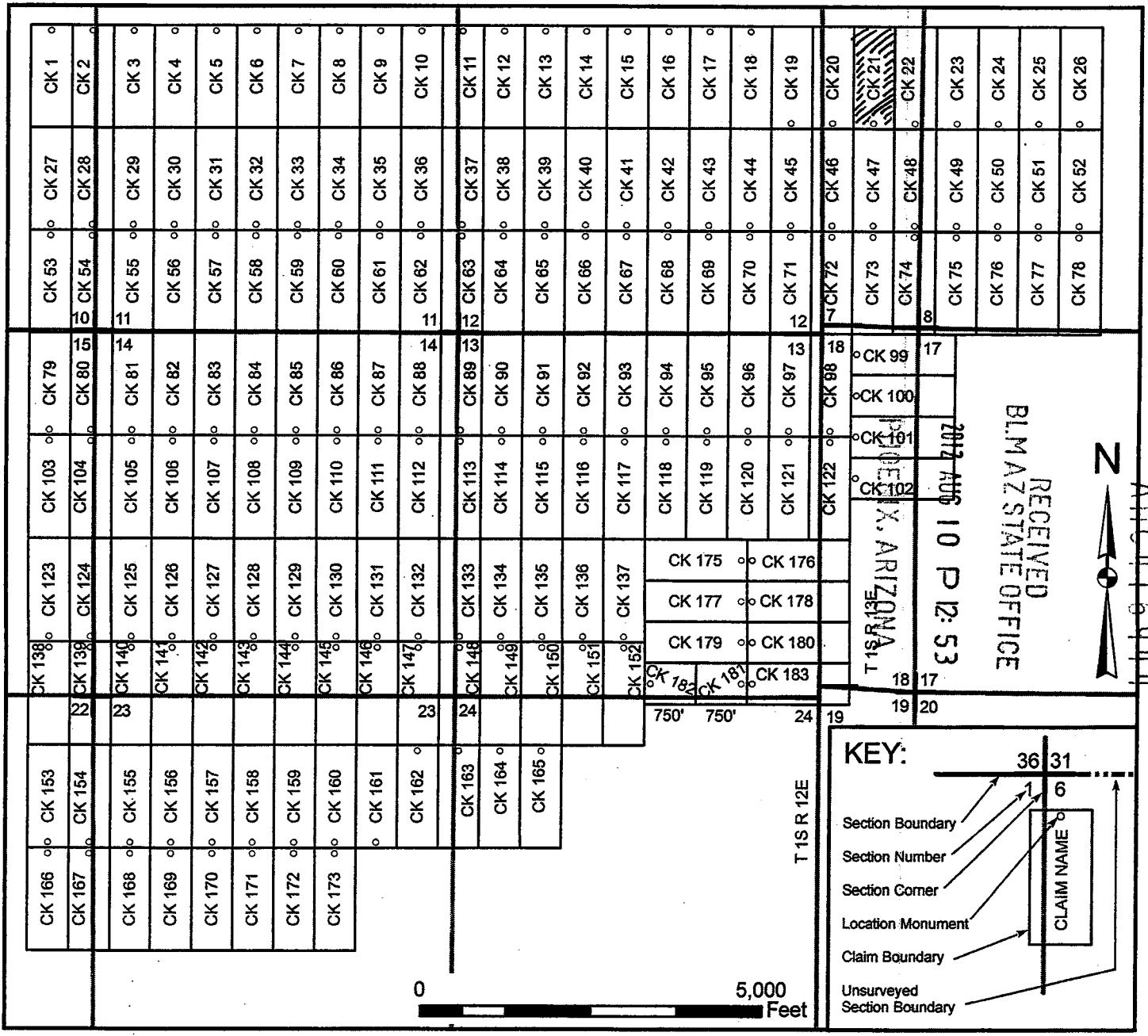
AMC416944

Lode Mining Claim Map

Map of the CK 21 Lode Claim

Map prepared from an actual field survey of said Lode Claim and attached to and hereby made a part of the Location Notice

1. Name and address of Locator of Claim: Bronco Creek Exploration Inc., 1815 E Winsett St., Tucson, AZ 85719
2. The Lode Mining Claim is located in section(s) 7, T 1S, R 13E, Gila and Salt River Base and Meridian, Pinal County, Arizona.
3. The corner, center-line, and location monuments are made up of 2" x 2" x 5' wooden posts marked with metal tags.
4. Each claim is 1500' long and 600' wide unless otherwise indicated.
5. All claims are tied to the surveyed northwest corner of Section 10, Township 1S, Range 12E, Gila and Salt River Base and Meridian. The northwest corner of Lode Claim CK 1 lies approximately 830' south and 4,300' east of said monument.

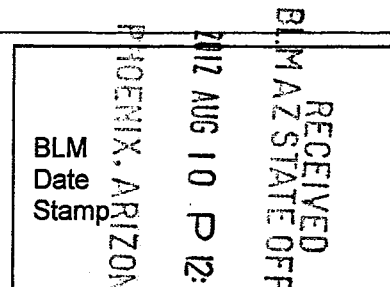


When recorded, return 

Bronco Creek Exploration, Inc
1815 E. Winsett St.
Tucson, AZ 85719

LOCATION NOTICE FOR LODE MINING CLAIM

NOTICE IS HEREBY GIVEN that the CK 22 lode mining claim has been located by **Bronco Creek Exploration Inc.**, whose current mailing address is:
1815 E. Winsett St., Tucson, Arizona 85719.



The general course of this claim is north-south and it is situated in Pinal County, Arizona. This claim is 1,500 feet in length and 600 feet in width. This claim runs from the location monument on which this location notice is posted approximately 1,480 feet in a north direction to the north end line and 20 feet in a south direction to the south end line. This claim is marked by six monuments, one at each corner and one at the center of each end line of the claim.

The location monument on which this notice is posted is situated within Section 7, Township 1S, Range 13E, Gila and Salt River Base and Meridian, Arizona, and this claim encompasses portions of the following quarter section(s), section(s), Township(s) and Range(s):

NE 1/4 Sec. 7 & NW 1/4 Sec. 8, T 1S, R 13E
Gila and Salt River Base and Meridian, Arizona.

The locality of this claim with reference to some natural object or permanent monument and additional information (if any) concerning its locality are as follows: The northwest corner of the claim with reference to a permanent monument is:
830 feet south and 16,900 feet east from the northwest corner of Section 10, Township 1 South, Range 12 East

DATED AND POSTED on the ground this 20th day of May, 2012.

LOCATOR (s) Kelly Donovan
KELLY DONOVAN
.....Agent for: Bronco Creek Exploration Inc.

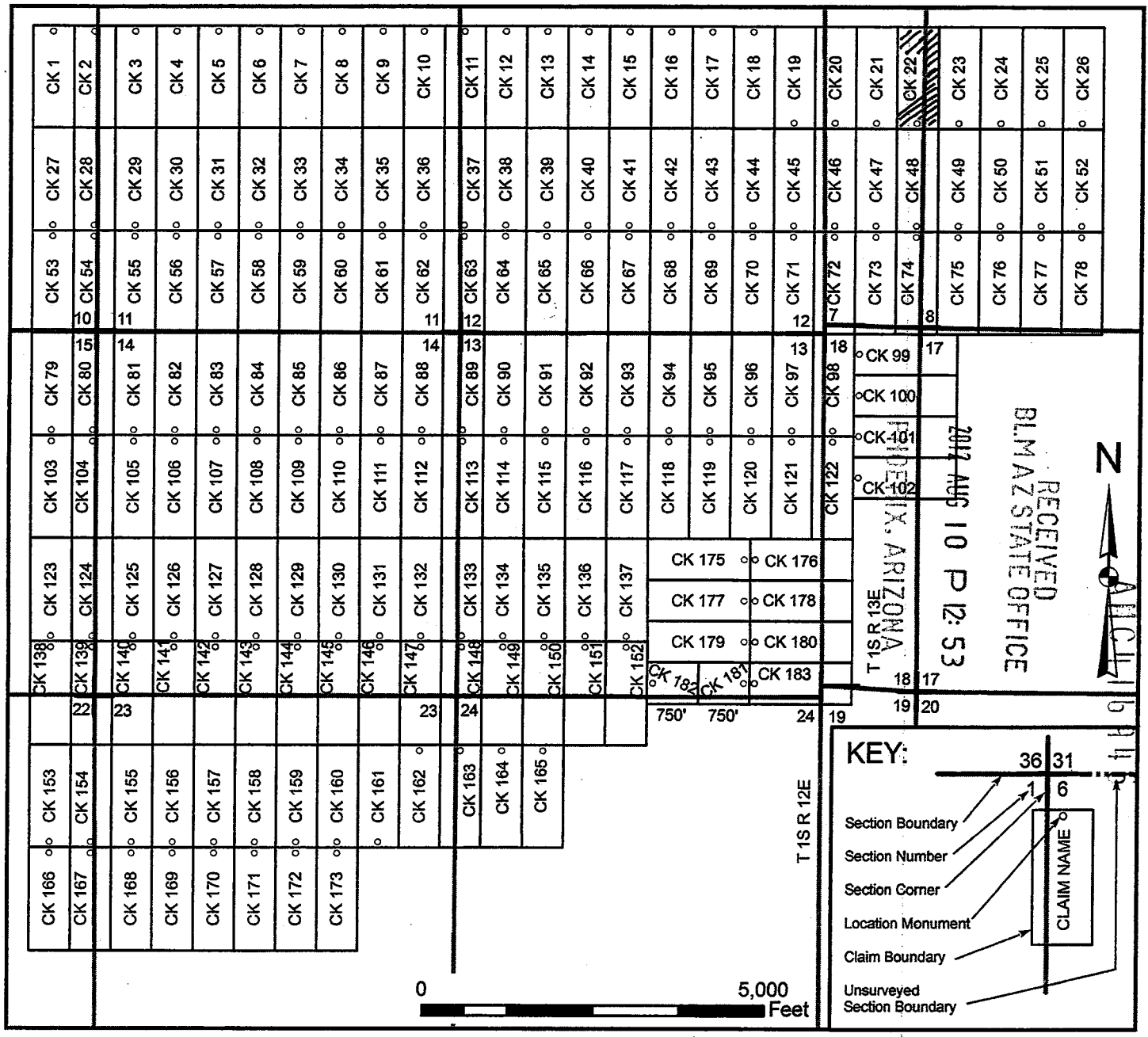
AMC 116945

Lode Mining Claim Map

Map of the CK 22 Lode Claim

Map prepared from an actual field survey of said Lode Claim and attached to and hereby made a part of the Location Notice

1. Name and address of Locator of Claim: Bronco Creek Exploration Inc., 1815 E Winsett St., Tucson, AZ 85719
2. The Lode Mining Claim is located in section(s) 7, 8, T 1S, R 13E, Gila and Salt River Base and Meridian, Pinal County, Arizona.
3. The corner, center-line, and location monuments are made up of 2" x 2" x 5' wooden posts marked with metal tags.
4. Each claim is 1500' long and 600' wide unless otherwise indicated.
5. All claims are tied to the surveyed northwest corner of Section 10, Township 1S, Range 12E, Gila and Salt River Base and Meridian. The northwest corner of Lode Claim CK 1 lies approximately 830' south and 4,300' east of said monument.

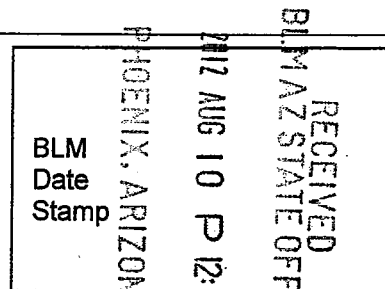


When recorded, return .

Bronco Creek Exploration, Inc
1815 E. Winsett St.
Tucson, AZ 85719

LOCATION NOTICE FOR LODE MINING CLAIM

NOTICE IS HEREBY GIVEN that the CK 23 lode mining claim has been located by **Bronco Creek Exploration Inc.**, whose current mailing address is:
1815 E. Winsett St., Tucson, Arizona 85719.



The general course of this claim is north-south and it is situated in Pinal County, Arizona. This claim is 1,500 feet in length and 600 feet in width. This claim runs from the location monument on which this location notice is posted approximately 1,480 feet in a north direction to the north end line and 20 feet in a south direction to the south end line. This claim is marked by six monuments, one at each corner and one at the center of each end line of the claim.

The location monument on which this notice is posted is situated within Section 8, Township 1S, Range 13E, Gila and Salt River Base and Meridian, Arizona, and this claim encompasses portions of the following quarter section(s), section(s), Township(s) and Range(s):

NW 1/4 Sec. 8, T 1S, R 13E
Gila and Salt River Base and Meridian, Arizona.

The locality of this claim with reference to some natural object or permanent monument and additional information (if any) concerning its locality are as follows: The northwest corner of the claim with reference to a permanent monument is:
830 feet south and 17,500 feet east from the northwest corner of Section 10, Township 1 South, Range 12 East

DATED AND POSTED on the ground this 20th day of May, 2012.

LOCATOR (s) KELLY DONAHOO Kelly Donahoo
.....Agent for: Bronco Creek Exploration Inc.

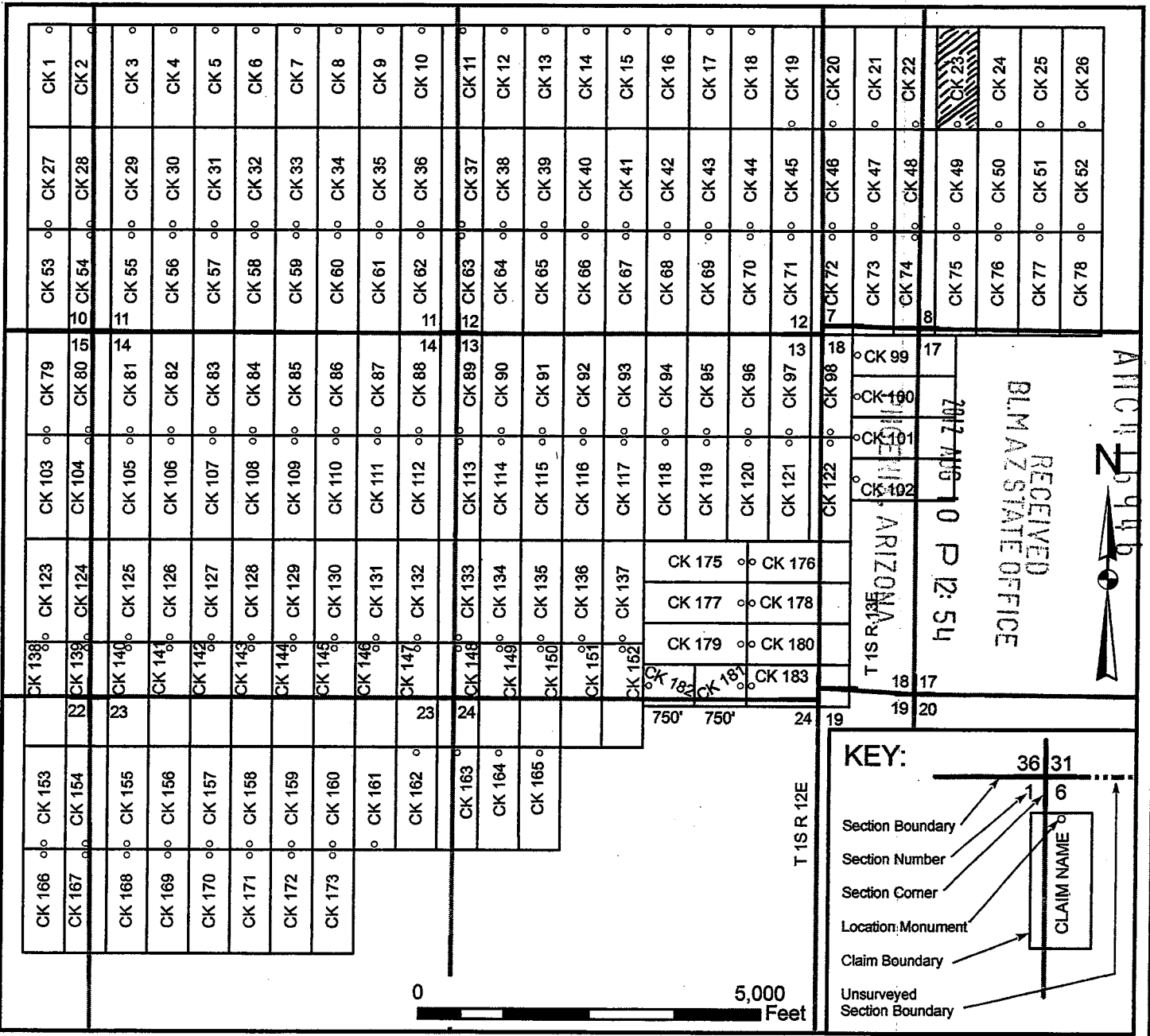
AMC116946

Lode Mining Claim Map

Map of the CK 23 Lode Claim

Map prepared from an actual field survey of said Lode Claim and attached to and hereby made a part of the Location Notice

1. Name and address of Locator of Claim: Bronco Creek Exploration Inc., 1815 E Winsett St., Tucson, AZ 85719
2. The Lode Mining Claim is located in section(s) 8, T 1S, R 13E, Gila and Salt River Base and Meridian, Pinal County, Arizona.
3. The corner, center-line, and location monuments are made up of 2" x 2" x 5' wooden posts marked with metal tags.
4. Each claim is 1500' long and 600' wide unless otherwise indicated.
5. All claims are tied to the surveyed northwest corner of Section 10, Township 1S, Range 12E, Gila and Salt River Base and Meridian. The northwest corner of Lode Claim CK 1 lies approximately 830' south and 4,300' east of said monument.



When recorded, return to:

Bronco Creek Exploration, Inc
1815 E. Winsett St.
Tucson, AZ 85719

LOCATION NOTICE FOR LODE MINING CLAIM

NOTICE IS HEREBY GIVEN that the CK 24 lode mining claim has been located by **Bronco Creek Exploration Inc.**, whose current mailing address is:
1815 E. Winsett St., Tucson, Arizona 85719.

RECEIVED
BLM AZ STATE OFFICE
2012 AUG 10 P 12:51
PHOENIX ARIZONA
BLM
Date
Stamp

The general course of this claim is north-south and it is situated in Pinal County, Arizona. This claim is 1,500 feet in length and 600 feet in width. This claim runs from the location monument on which this location notice is posted approximately 1,480 feet in a north direction to the north end line and 20 feet in a south direction to the south end line. This claim is marked by six monuments, one at each corner and one at the center of each end line of the claim.

The location monument on which this notice is posted is situated within Section 8, Township 1S, Range 13E, Gila and Salt River Base and Meridian, Arizona, and this claim encompasses portions of the following quarter section(s), section(s), Township(s) and Range(s):

NW 1/4 Sec. 8, T 1S, R 13E
Gila and Salt River Base and Meridian, Arizona.

The locality of this claim with reference to some natural object or permanent monument and additional information (if any) concerning its locality are as follows: The northwest corner of the claim with reference to a permanent monument is:
830 feet south and 18,100 feet east from the northwest corner of Section 10, Township 1 South, Range 12 East

DATED AND POSTED on the ground this 20th day of May, 2012.

LOCATOR (s) KELLY DONAHOO Kelly Donahoo
.....Agent for: Bronco Creek Exploration Inc.

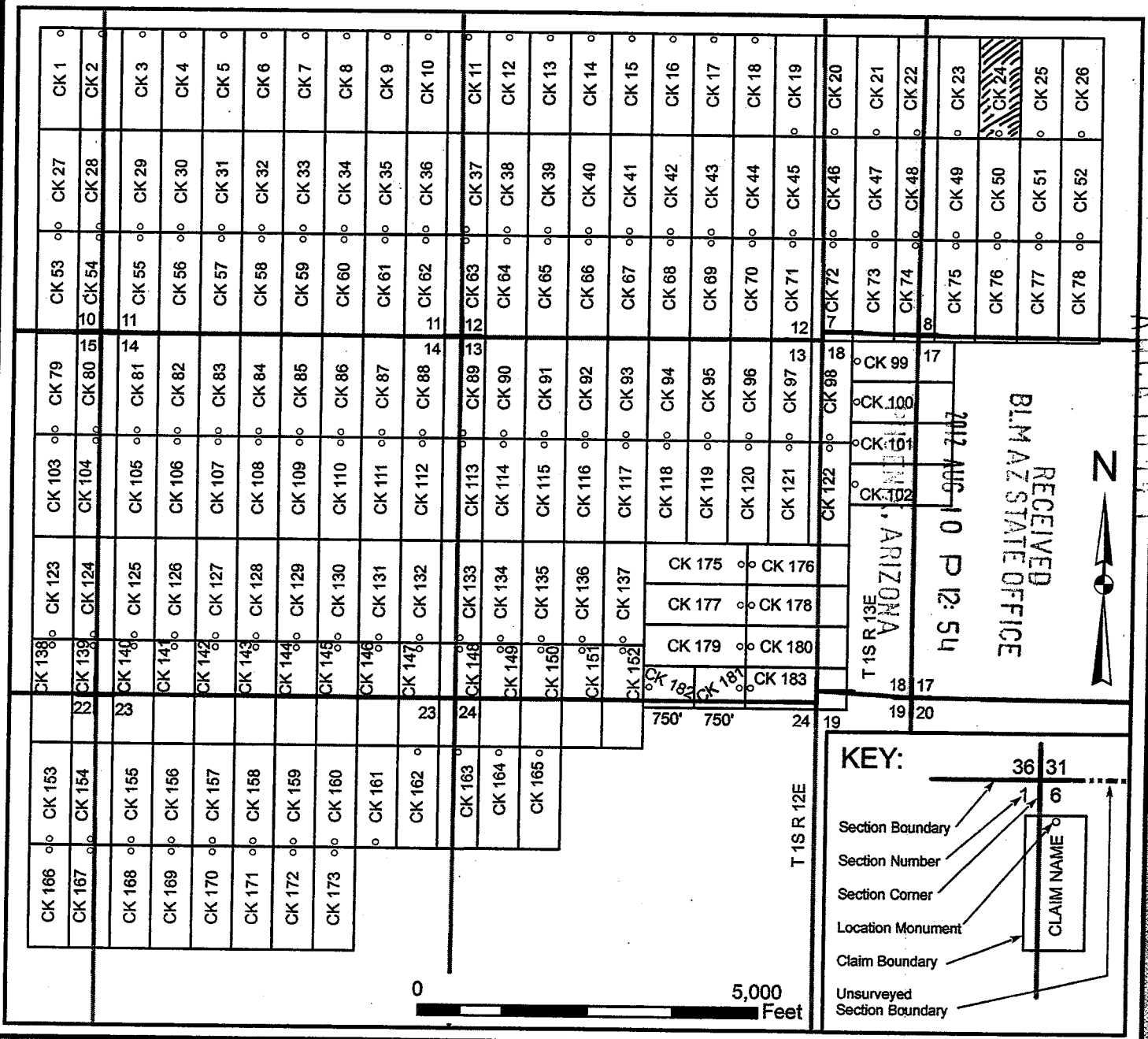
AMC416947

Lode Mining Claim Map

Map of the CK 24 Lode Claim

Map prepared from an actual field survey of said Lode Claim and attached to and hereby made a part of the Location Notice

1. Name and address of Locator of Claim: Bronco Creek Exploration Inc., 1815 E Winsett St., Tucson, AZ 85719
2. The Lode Mining Claim is located in section(s) 8, T 1S, R 13E, Gila and Salt River Base and Meridian, Pinal County, Arizona.
3. The corner, center-line, and location monuments are made up of 2" x 2" x 5' wooden posts marked with metal tags.
4. Each claim is 1500' long and 600' wide unless otherwise indicated.
5. All claims are tied to the surveyed northwest corner of Section 10, Township 1S, Range 12E, Gila and Salt River Base and Meridian. The northwest corner of Lode Claim CK 1 lies approximately 830' south and 4,300' east of said monument.



When recorded, return U.

Bronco Creek Exploration, Inc
1815 E. Winsett St.
Tucson, AZ 85719

LOCATION NOTICE FOR LODE MINING CLAIM

NOTICE IS HEREBY GIVEN that the CK 25 lode mining claim has been located by **Bronco Creek Exploration Inc.**, whose current mailing address is:
1815 E. Winsett St., Tucson, Arizona 85719.

RECEIVED
BLM AZ STATE OFFICE
2012 AUG 10 P 12:51
PHOENIX ARIZONA
BLM
Date Stamp

The general course of this claim is north-south and it is situated in Pinal County, Arizona. This claim is 1,500 feet in length and 600 feet in width. This claim runs from the location monument on which this location notice is posted approximately 1,480 feet in a north direction to the north end line and 20 feet in a south direction to the south end line. This claim is marked by six monuments, one at each corner and one at the center of each end line of the claim.

The location monument on which this notice is posted is situated within Section 8, Township 1S, Range 13E, Gila and Salt River Base and Meridian, Arizona, and this claim encompasses portions of the following quarter section(s), section(s), Township(s) and Range(s):

NW 1/4 Sec. 8, T 1S, R 13E
Gila and Salt River Base and Meridian, Arizona.

The locality of this claim with reference to some natural object or permanent monument and additional information (if any) concerning its locality are as follows: The northwest corner of the claim with reference to a permanent monument is:

830 feet south and 18,700 feet east from the northwest corner of Section 10, Township 1 South, Range 12 East

DATED AND POSTED on the ground this 20th day of May, 2012.

LOCATOR (s) KELLY DONAHOU Kelly Donahou
.....Agent for: Bronco Creek Exploration Inc.

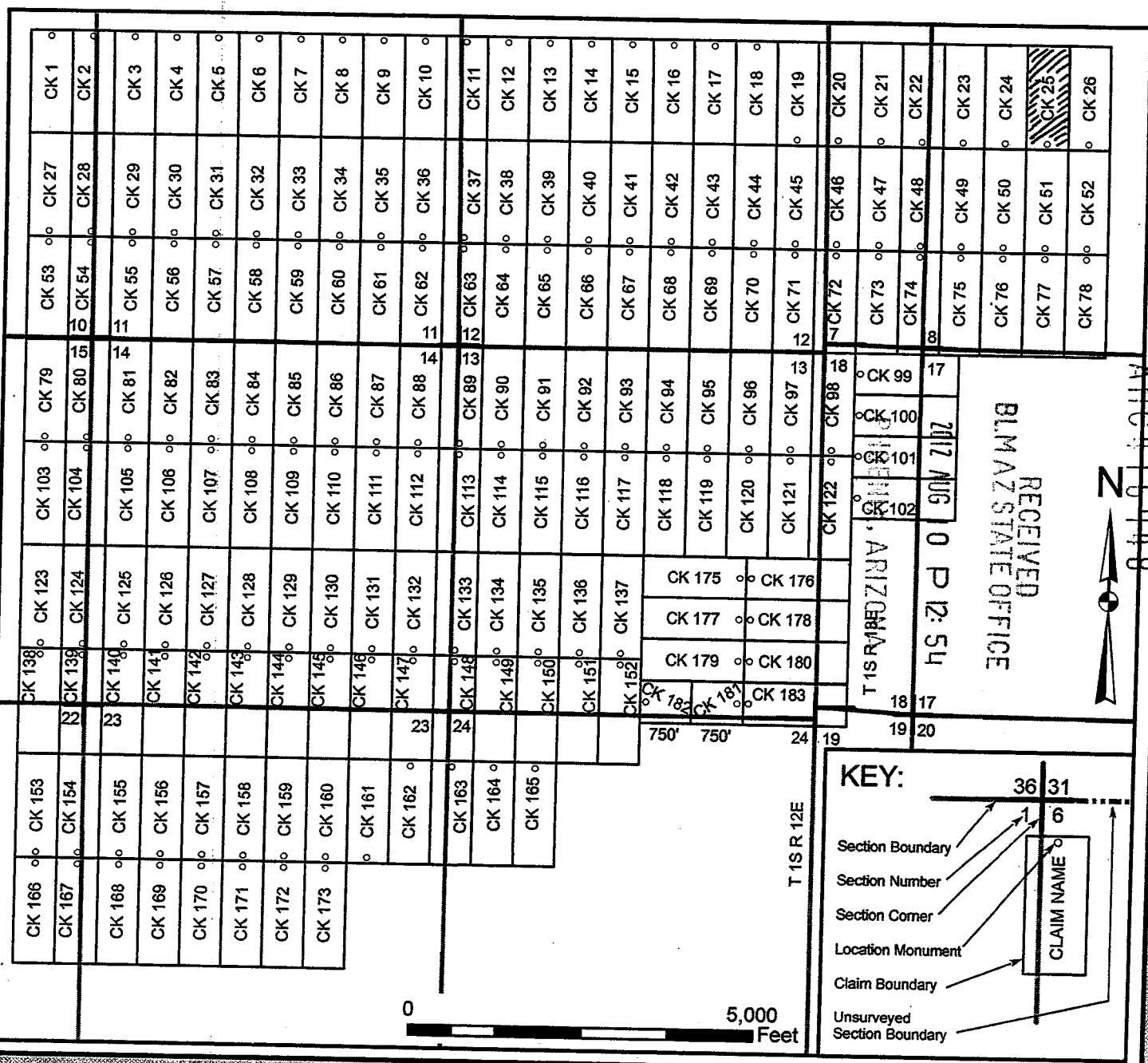
AMC 416948

Lode Mining Claim Map

Map of the CK 25 Lode Claim

Map prepared from an actual field survey of said Lode Claim and attached to and hereby made a part of the Location Notice

1. Name and address of Locator of Claim: Bronco Creek Exploration Inc., 1815 E Winsett St., Tucson, AZ 85719
2. The Lode Mining Claim is located in section(s) 8, T 1S, R 13E, Gila and Salt River Base and Meridian, Pinal County, Arizona.
3. The corner, center-line, and location monuments are made up of 2" x 2" x 5' wooden posts marked with metal tags.
4. Each claim is 1500' long and 600' wide unless otherwise indicated.
5. All claims are tied to the surveyed northwest corner of Section 10, Township 1S, Range 12E, Gila and Salt River Base and Meridian. The northwest corner of Lode Claim CK 1 lies approximately 830' south and 4,300' east of said monument.




When recorded, return U.

Bronco Creek Exploration, Inc
1815 E. Winsett St.
Tucson, AZ 85719

LOCATION NOTICE FOR LODE MINING CLAIM

NOTICE IS HEREBY GIVEN that the CK 26 lode mining claim has been located by **Bronco Creek Exploration Inc.**, whose current mailing address is:
1815 E. Winsett St., Tucson, Arizona 85719.



The general course of this claim is north-south and it is situated in Pinal County, Arizona. This claim is 1,500 feet in length and 600 feet in width. This claim runs from the location monument on which this location notice is posted approximately 1,480 feet in a north direction to the north end line and 20 feet in a south direction to the south end line. This claim is marked by six monuments, one at each corner and one at the center of each end line of the claim.

The location monument on which this notice is posted is situated within Section 8, Township 1S, Range 13E, Gila and Salt River Base and Meridian, Arizona, and this claim encompasses portions of the following quarter section(s), section(s), Township(s) and Range(s):

NW 1/4 Sec. 8, T 1S, R 13E
Gila and Salt River Base and Meridian, Arizona.

The locality of this claim with reference to some natural object or permanent monument and additional information (if any) concerning its locality are as follows: The northwest corner of the claim with reference to a permanent monument is:
830 feet south and 19,300 feet east from the northwest corner of Section 10, Township 1 South, Range 12 East

DATED AND POSTED on the ground this 20th day of May, 2012.

LOCATOR (s) KELLY DONAHOO
.....Agent for: Bronco Creek Exploration Inc.

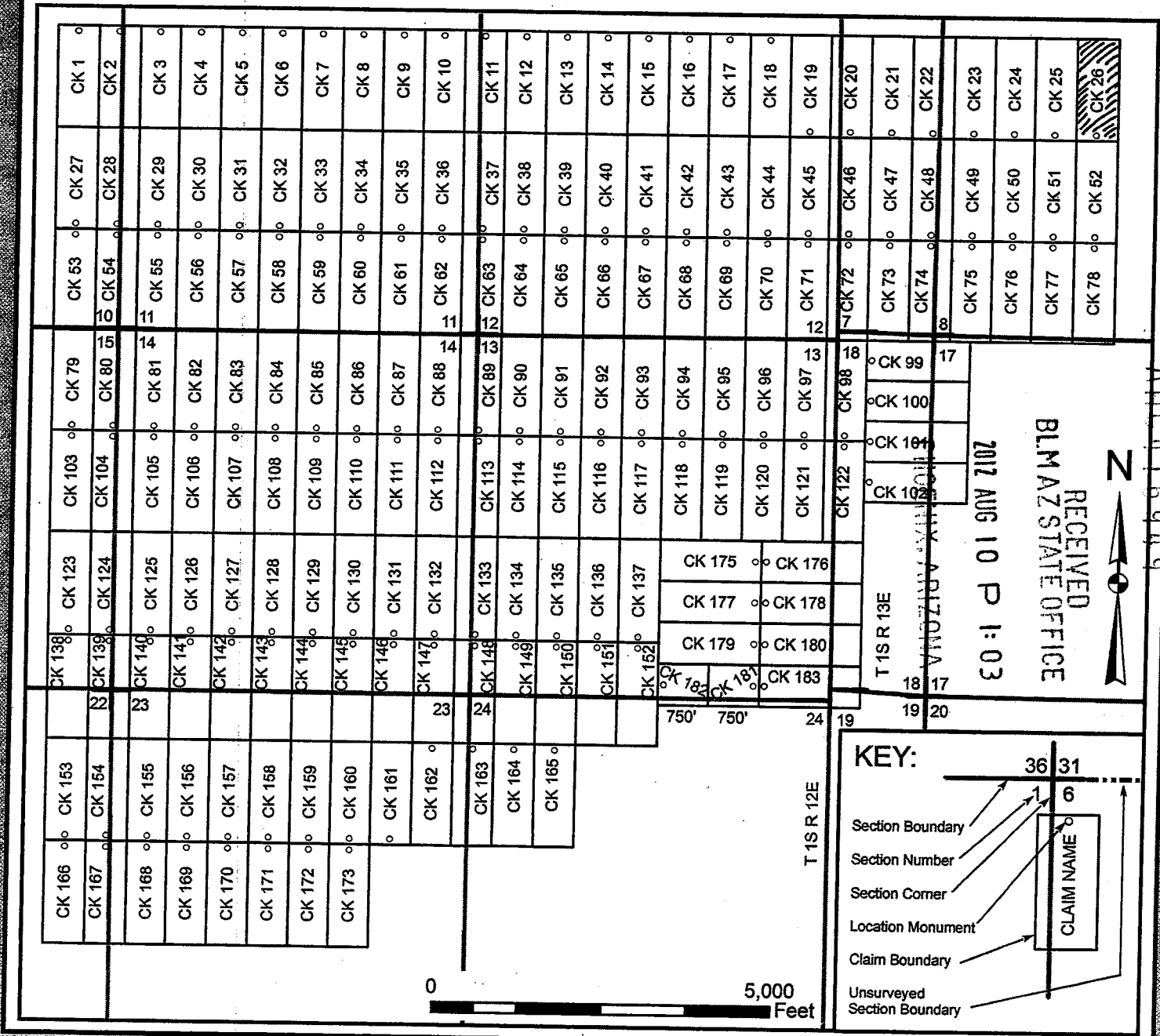
AMC416949

Lode Mining Claim Map

Map of the CK 26 Lode Claim

Map prepared from an actual field survey of said Lode Claim and attached to and hereby made a part of the Location Notice

1. Name and address of Locator of Claim: Bronco Creek Exploration Inc., 1815 E Winsett St., Tucson, AZ 85719
2. The Lode Mining Claim is located in section(s) 8, T 1S, R 13E, Gila and Salt River Base and Meridian, Pinal County, Arizona.
3. The corner, center-line, and location monuments are made up of 2" x 2" x 5' wooden posts marked with metal tags.
4. Each claim is 1500' long and 600' wide unless otherwise indicated.
5. All claims are tied to the surveyed northwest corner of Section 10, Township 1S, Range 12E, Gila and Salt River Base and Meridian. The northwest corner of Lode Claim CK 1 lies approximately 830' south and 4,300' east of said monument.



RECEIVED
BLM AZ STATE OFFICE
2012 AUG 10 P 1:03

KEY:

- Section Boundary
- Section Number
- Section Corner
- Location Monument
- Claim Boundary
- Unsurveyed Section Boundary

CLAIM NAME

When recorded, return to:

Bronco Creek Exploration, Inc
1815 E. Winsett St.
Tucson, AZ 85719

LOCATION NOTICE FOR LODE MINING CLAIM

NOTICE IS HEREBY GIVEN that the CK 27 lode mining claim has been located by **Bronco Creek Exploration Inc.**, whose current mailing address is:
1815 E. Winsett St., Tucson, Arizona 85719.

RECEIVED
BLM AZ STATE OFFICE
2012 AUG 10 P 1:38
PHOENIX, ARIZONA
BLM
Date
Stamp

The general course of this claim is north-south and it is situated in Pinal County, Arizona. This claim is 1,500 feet in length and 600 feet in width. This claim runs from the location monument on which this location notice is posted approximately 1,480 feet in a north direction to the north end line and 20 feet in a south direction to the south end line. This claim is marked by six monuments, one at each corner and one at the center of each end line of the claim.

The location monument on which this notice is posted is situated within Section 10, Township 1S, Range 12E, Gila and Salt River Base and Meridian, Arizona, and this claim encompasses portions of the following quarter section(s), section(s), Township(s) and Range(s):

NE & SE 1/4 Sec. 10, T 1S, R 12E
Gila and Salt River Base and Meridian, Arizona.

The locality of this claim with reference to some natural object or permanent monument and additional information (if any) concerning its locality are as follows: The northwest corner of the claim with reference to a permanent monument is:
2,330 feet south and 4,300 feet east from the northwest corner of Section 10, Township 1 South, Range 12 East

DATED AND POSTED on the ground this _____ day of May 20, 2012.

LOCATOR (s): [Signature]
.....Agent for: Bronco Creek Exploration Inc.

SEAN O'NEAL

Form MCF100
Revised July, 2005

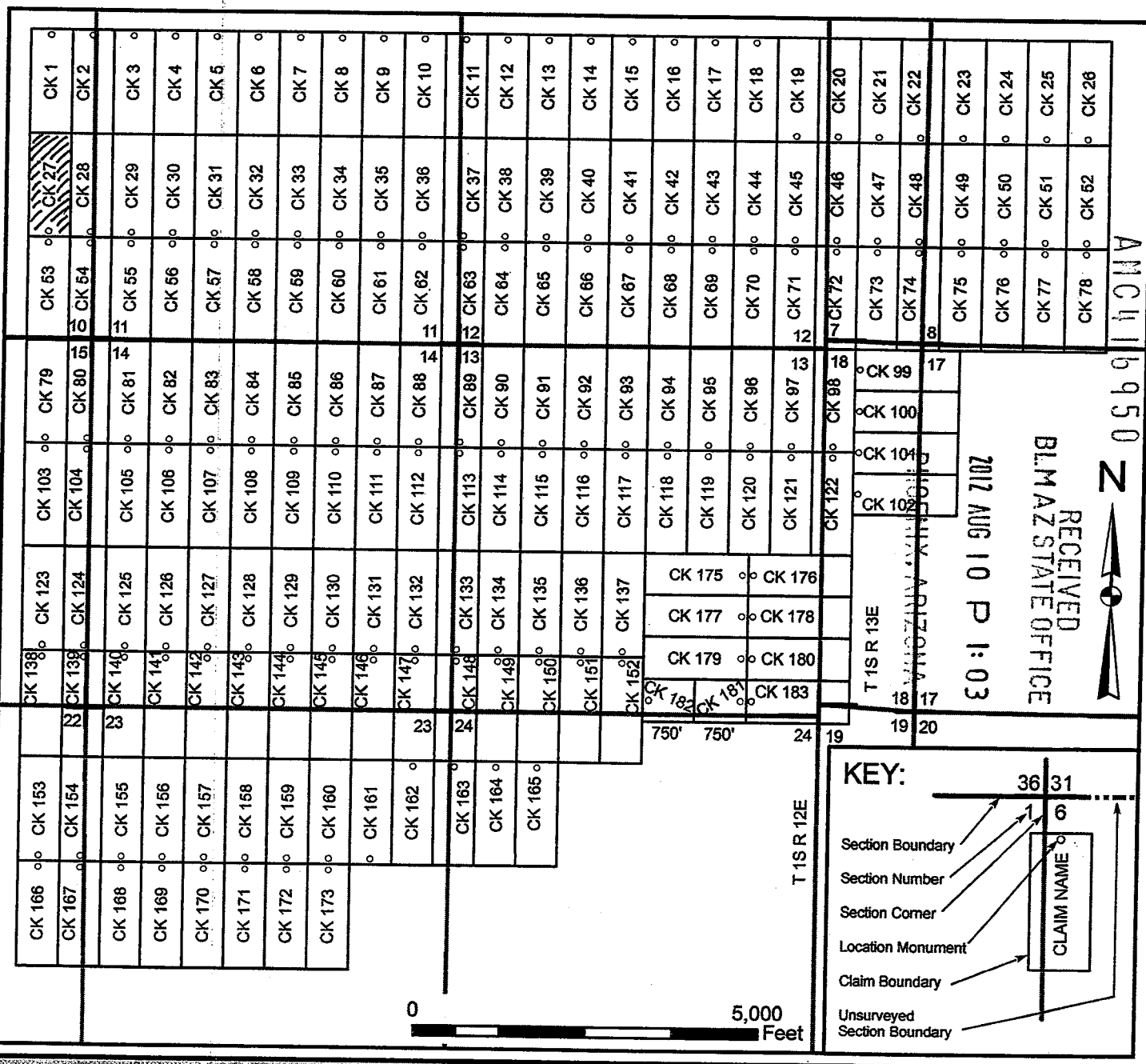
AMC416950

Lode Mining Claim Map

Map of the CK 27 Lode Claim

Map prepared from an actual field survey of said Lode Claim and attached to and hereby made a part of the Location Notice

1. Name and address of Locator of Claim: Bronco Creek Exploration Inc., 1815 E Winsett St., Tucson, AZ 85719
2. The Lode Mining Claim is located in section(s) 10, T 1S, R 12E, Gila and Salt River Base and Meridian, Pinal County, Arizona.
3. The corner, center-line, and location monuments are made up of 2" x 2" x 5' wooden posts marked with metal tags.
4. Each claim is 1500' long and 600' wide unless otherwise indicated.
5. All claims are tied to the surveyed northwest corner of Section 10, Township 1S, Range 12E, Gila and Salt River Base and Meridian. The northwest corner of Lode Claim CK 1 lies approximately 830' south and 4,300' east of said monument.



ANCL 16950

RECEIVED
 BLM AZ STATE OFFICE
 2012 AUG 10 P 1:03

KEY:

- Section Boundary
- Section Number
- Section Corner
- Location Monument
- Claim Boundary
- Unsurveyed Section Boundary

CLAIM NAME

When recorded, return 

Bronco Creek Exploration, Inc
1815 E. Winsett St.
Tucson, AZ 85719

LOCATION NOTICE FOR LODE MINING CLAIM

NOTICE IS HEREBY GIVEN that the CK 28 lode mining claim has been located by **Bronco Creek Exploration Inc.**, whose current mailing address is:
1815 E. Winsett St., Tucson, Arizona 85719.

RECEIVED
BLM AZ STATE OFFICE
2012 AUG 10 P 1:03
PHOENIX, ARIZONA
BLM
Date
Stamp

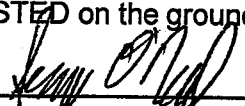
The general course of this claim is north-south and it is situated in Pinal County, Arizona. This claim is 1,500 feet in length and 600 feet in width. This claim runs from the location monument on which this location notice is posted approximately 1,480 feet in a north direction to the north end line and 20 feet in a south direction to the south end line. This claim is marked by six monuments, one at each corner and one at the center of each end line of the claim.

The location monument on which this notice is posted is situated within Section 10, Township 1S, Range 12E, Gila and Salt River Base and Meridian, Arizona, and this claim encompasses portions of the following quarter section(s), section(s), Township(s) and Range(s):

NE & SE 1/4 Sec. 10 & NW & SW 1/4 Sec. 11, T 1S, R 12E
Gila and Salt River Base and Meridian, Arizona.

The locality of this claim with reference to some natural object or permanent monument and additional information (if any) concerning its locality are as follows: The northwest corner of the claim with reference to a permanent monument is:
2,330 feet south and 4,900 feet east from the northwest corner of Section 10, Township 1 South, Range 12 East

DATED AND POSTED on the ground this _____ day of May 20, 2012.

LOCATOR (s) 
.....Agent for: Bronco Creek Exploration Inc.
SEAN O'NEAL

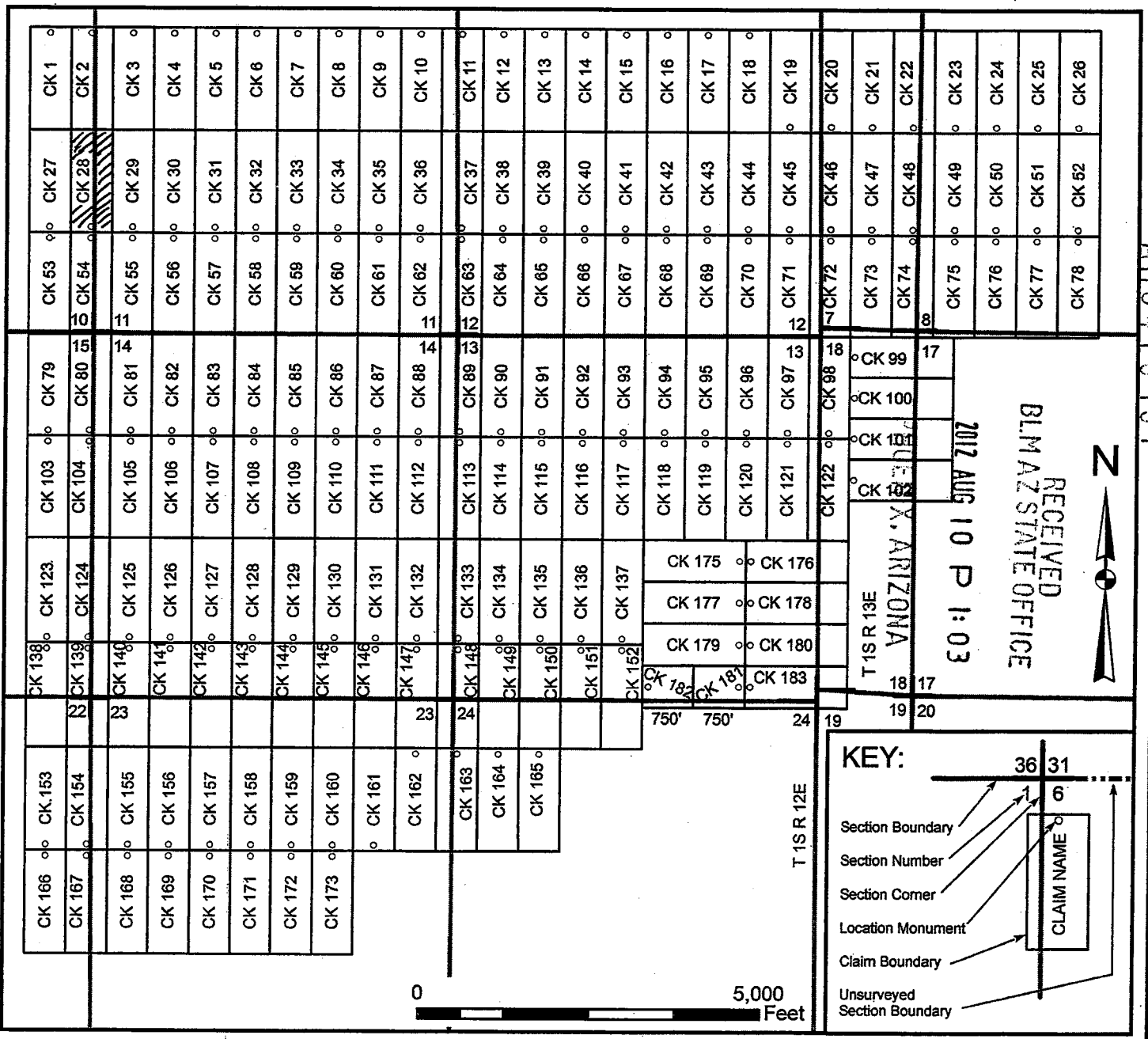
AMC116951

Lode Mining Claim Map

Map of the CK 28 Lode Claim

Map prepared from an actual field survey of said Lode Claim and attached to and hereby made a part of the Location Notice

1. Name and address of Locator of Claim: Bronco Creek Exploration Inc., 1815 E Winsett St., Tucson, AZ 85719
2. The Lode Mining Claim is located in section(s) 10, 11, T 1S, R 12E, Gila and Salt River Base and Meridian, Pinal County, Arizona.
3. The corner, center-line, and location monuments are made up of 2" x 2" x 5' wooden posts marked with metal tags.
4. Each claim is 1500' long and 600' wide unless otherwise indicated.
5. All claims are tied to the surveyed northwest corner of Section 10, Township 1S, Range 12E, Gila and Salt River Base and Meridian. The northwest corner of Lode Claim CK 1 lies approximately 830' south and 4,300' east of said monument.



When recorded, return to:

Bronco Creek Exploration, Inc
1815 E. Winsett St.
Tucson, AZ 85719

LOCATION NOTICE FOR LODE MINING CLAIM

NOTICE IS HEREBY GIVEN that the CK 29 lode mining claim has been located by **Bronco Creek Exploration Inc.**, whose current mailing address is:
1815 E. Winsett St., Tucson, Arizona 85719.

RECEIVED
BLM AZ STATE OFFICE
2012 AUG 10 P 1:03
PHOENIX, ARIZONA
BLM
Date
Stamp

The general course of this claim is north-south and it is situated in Pinal County, Arizona. This claim is 1,500 feet in length and 600 feet in width. This claim runs from the location monument on which this location notice is posted approximately 1,480 feet in a north direction to the north end line and 20 feet in a south direction to the south end line. This claim is marked by six monuments, one at each corner and one at the center of each end line of the claim.

The location monument on which this notice is posted is situated within Section 11, Township 1S, Range 12E, Gila and Salt River Base and Meridian, Arizona, and this claim encompasses portions of the following quarter section(s), section(s), Township(s) and Range(s):

NW & SW 1/4 Sec. 11, T 1S, R 12E
Gila and Salt River Base and Meridian, Arizona.

The locality of this claim with reference to some natural object or permanent monument and additional information (if any) concerning its locality are as follows: The northwest corner of the claim with reference to a permanent monument is:
2,330 feet south and 5,500 feet east from the northwest corner of Section 10, Township 1 South, Range 12 East

DATED AND POSTED on the ground this _____ day of May 20, 2012.

LOCATOR (s) [Signature]
.....Agent for: Bronco Creek Exploration Inc.

SEAN O'NEAL

Form MCF100
Revised July, 2005

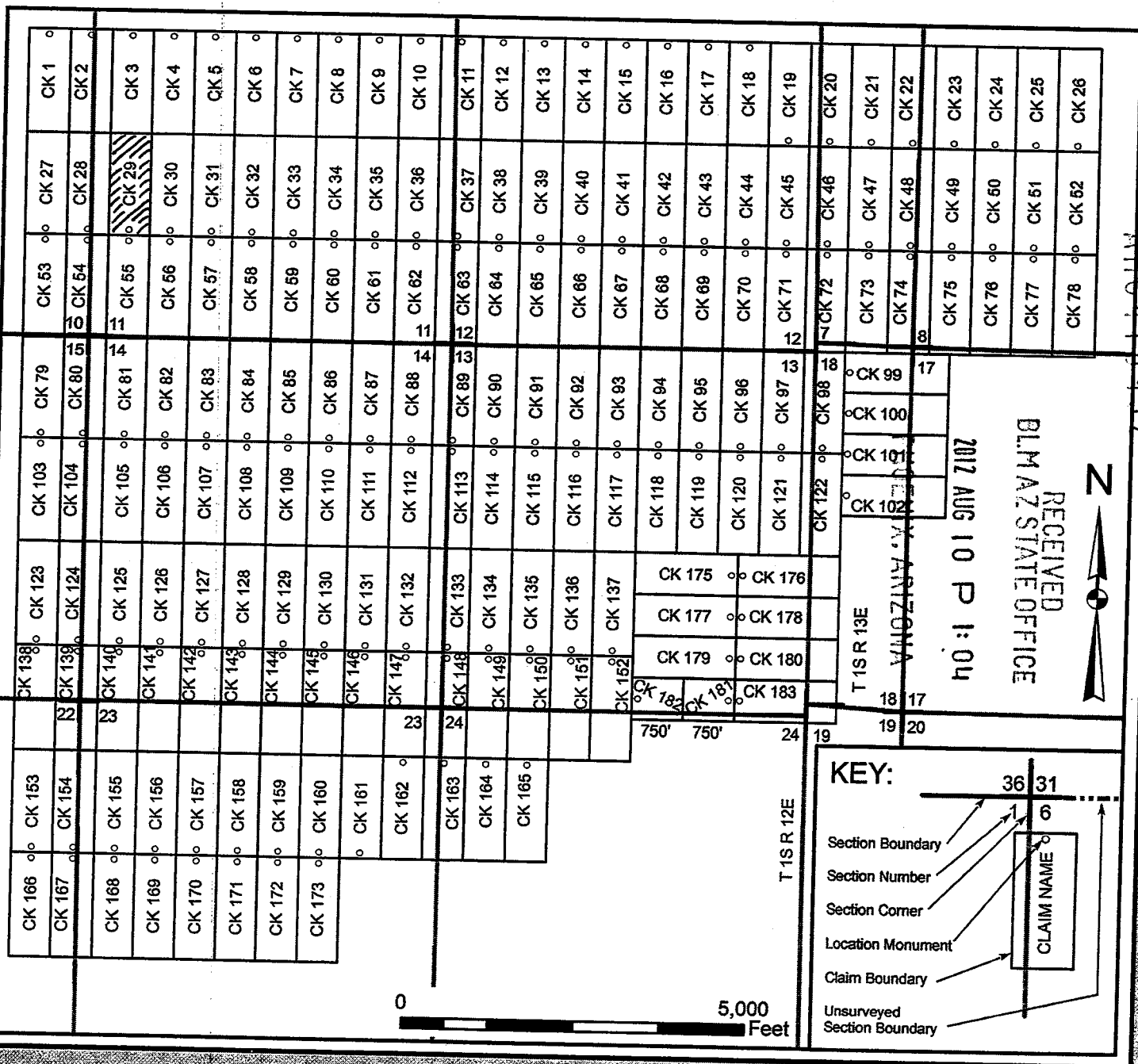
AMCH 16952

Lode Mining Claim Map

Map of the CK 29 Lode Claim

Map prepared from an actual field survey of said Lode Claim and attached to and hereby made a part of the Location Notice

1. Name and address of Locator of Claim: Bronco Creek Exploration Inc., 1815 E Winsett St., Tucson, AZ 85719
2. The Lode Mining Claim is located in section(s) 11, T 1S, R 12E, Gila and Salt River Base and Meridian, Pinal County, Arizona.
3. The corner, center-line, and location monuments are made up of 2" x 2" x 5' wooden posts marked with metal tags.
4. Each claim is 1500' long and 600' wide unless otherwise indicated.
5. All claims are tied to the surveyed northwest corner of Section 10, Township 1S, Range 12E, Gila and Salt River Base and Meridian. The northwest corner of Lode Claim CK 1 lies approximately 830' south and 4,300' east of said monument.

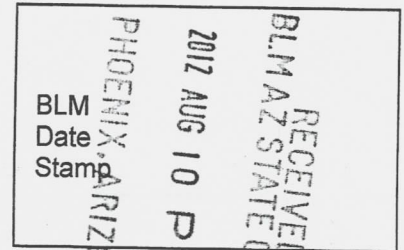


When recorded, return to.

Bronco Creek Exploration, Inc
1815 E. Winsett St.
Tucson, AZ 85719

LOCATION NOTICE FOR LODE MINING CLAIM

NOTICE IS HEREBY GIVEN that the CK 30 lode mining claim has been located by **Bronco Creek Exploration Inc.**, whose current mailing address is:
1815 E. Winsett St., Tucson, Arizona 85719.



The general course of this claim is north-south and it is situated in Pinal County, Arizona. This claim is 1,500 feet in length and 600 feet in width. This claim runs from the location monument on which this location notice is posted approximately 1,480 feet in a north direction to the north end line and 20 feet in a south direction to the south end line. This claim is marked by six monuments, one at each corner and one at the center of each end line of the claim.

The location monument on which this notice is posted is situated within Section 11, Township 1S, Range 12E, Gila and Salt River Base and Meridian, Arizona, and this claim encompasses portions of the following quarter section(s), section(s), Township(s) and Range(s):

NW & SW 1/4 Sec. 11, T 1S, R 12E
Gila and Salt River Base and Meridian, Arizona.

The locality of this claim with reference to some natural object or permanent monument and additional information (if any) concerning its locality are as follows: The northwest corner of the claim with reference to a permanent monument is:
2,330 feet south and 6,100 feet east from the northwest corner of Section 10, Township 1 South, Range 12 East

DATED AND POSTED on the ground this _____ day of May 20, 2012.

LOCATOR (s) Sean O'Neal
..... Agent for: Bronco Creek Exploration Inc.

SEAN O'NEAL

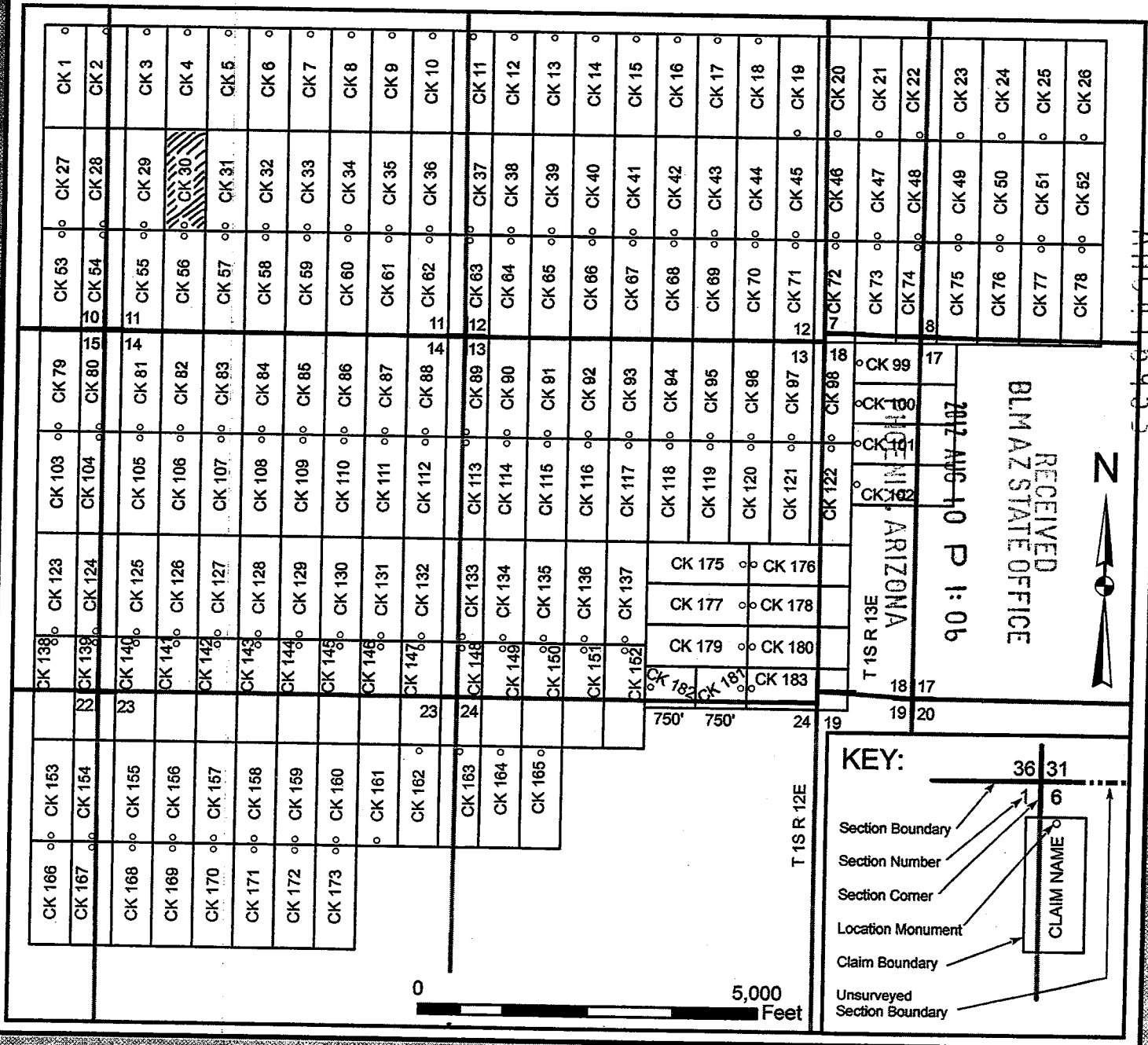
AMC416953

Lode Mining Claim Map

Map of the CK 30 Lode Claim

Map prepared from an actual field survey of said Lode Claim and attached to and hereby made a part of the Location Notice

1. Name and address of Locator of Claim: Bronco Creek Exploration Inc., 1815 E Winsett St., Tucson, AZ 85719
2. The Lode Mining Claim is located in section(s) 11, T 1S, R 12E, Gila and Salt River Base and Meridian, Pinal County, Arizona.
3. The corner, center-line, and location monuments are made up of 2" x 2" x 5' wooden posts marked with metal tags.
4. Each claim is 1500' long and 600' wide unless otherwise indicated.
5. All claims are tied to the surveyed northwest corner of Section 10, Township 1S, Range 12E, Gila and Salt River Base and Meridian. The northwest corner of Lode Claim CK 1 lies approximately 830' south and 4,300' east of said monument.



When recorded, return to.

Bronco Creek Exploration, Inc
1815 E. Winsett St.
Tucson, AZ 85719

LOCATION NOTICE FOR LODE MINING CLAIM

NOTICE IS HEREBY GIVEN that the CK 31 lode mining claim has been located by **Bronco Creek Exploration Inc.**, whose current mailing address is:
1815 E. Winsett St., Tucson, Arizona 85719.

RECEIVED
BLM AZ STATE OFFICE
2012 AUG 10 P 1:06
PHOENIX, ARIZONA
BLM
Date
Stamp

The general course of this claim is north-south and it is situated in Pinal County, Arizona. This claim is 1,500 feet in length and 600 feet in width. This claim runs from the location monument on which this location notice is posted approximately 1,480 feet in a north direction to the north end line and 20 feet in a south direction to the south end line. This claim is marked by six monuments, one at each corner and one at the center of each end line of the claim.

The location monument on which this notice is posted is situated within Section 11, Township 1S, Range 12E, Gila and Salt River Base and Meridian, Arizona, and this claim encompasses portions of the following quarter section(s), section(s), Township(s) and Range(s):

NW & SW 1/4 Sec. 11, T 1S, R 12E
Gila and Salt River Base and Meridian, Arizona.

The locality of this claim with reference to some natural object or permanent monument and additional information (if any) concerning its locality are as follows: The northwest corner of the claim with reference to a permanent monument is:
2,330 feet south and 6,700 feet east from the northwest corner of Section 10, Township 1 South, Range 12 East

DATED AND POSTED on the ground this _____ day of May 20, 2012.

LOCATOR (s) Sean O'Neal
.....Agent for Bronco Creek Exploration Inc.

SEAN O'NEAL

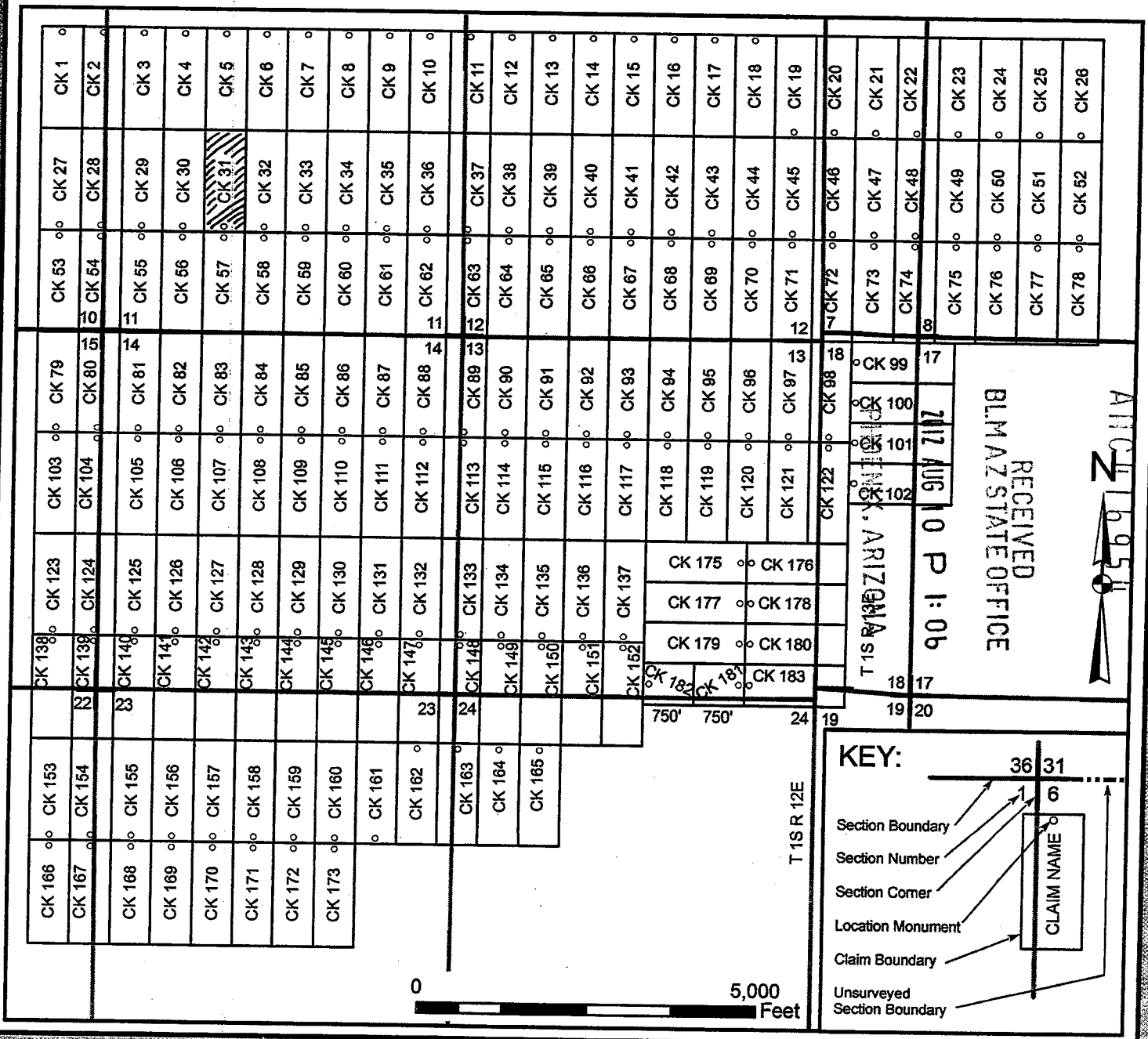
AMC 116954

Lode Mining Claim Map

Map of the CK 31 Lode Claim

Map prepared from an actual field survey of said Lode Claim and attached to and hereby made a part of the Location Notice

1. Name and address of Locator of Claim: Bronco Creek Exploration Inc., 1815 E Winsett St., Tucson, AZ 85719
2. The Lode Mining Claim is located in section(s) 11, T 1S, R 12E, Gila and Salt River Base and Meridian, Pinal County, Arizona.
3. The corner, center-line, and location monuments are made up of 2" x 2" x 5' wooden posts marked with metal tags.
4. Each claim is 1500' long and 600' wide unless otherwise indicated.
5. All claims are tied to the surveyed northwest corner of Section 10, Township 1S, Range 12E, Gila and Salt River Base and Meridian. The northwest corner of Lode Claim CK 1 lies approximately 830' south and 4,300' east of said monument.



When recorded, return U.

Bronco Creek Exploration, Inc
1815 E. Winsett St.
Tucson, AZ 85719

LOCATION NOTICE FOR LODE MINING CLAIM

NOTICE IS HEREBY GIVEN that the CK 32 lode mining claim has been located by **Bronco Creek Exploration Inc.**, whose current mailing address is:
1815 E. Winsett St., Tucson, Arizona 85719.

RECEIVED
BLM AZ STATE OFFICE
2012 AUG 10 P 1:08
PHOENIX, ARIZONA
BLM
Date
Stamp

The general course of this claim is north-south and it is situated in Pinal County, Arizona. This claim is 1,500 feet in length and 600 feet in width. This claim runs from the location monument on which this location notice is posted approximately 1,480 feet in a north direction to the north end line and 20 feet in a south direction to the south end line. This claim is marked by six monuments, one at each corner and one at the center of each end line of the claim.

The location monument on which this notice is posted is situated within Section 11, Township 1S, Range 12E, Gila and Salt River Base and Meridian, Arizona, and this claim encompasses portions of the following quarter section(s), section(s), Township(s) and Range(s):

NE, NW, SE & SW 1/4 Sec. 11, T 1S, R 12E
Gila and Salt River Base and Meridian, Arizona.

The locality of this claim with reference to some natural object or permanent monument and additional information (if any) concerning its locality are as follows: The northwest corner of the claim with reference to a permanent monument is:
2,330 feet south and 7,300 feet east from the northwest corner of Section 10, Township 1 South, Range 12 East

DATED AND POSTED on the ground this _____ day of May 20, 2012.

LOCATOR (s): Sean O'Neal
.....Agent for: Bronco Creek Exploration Inc.

SEAN O'NEAL

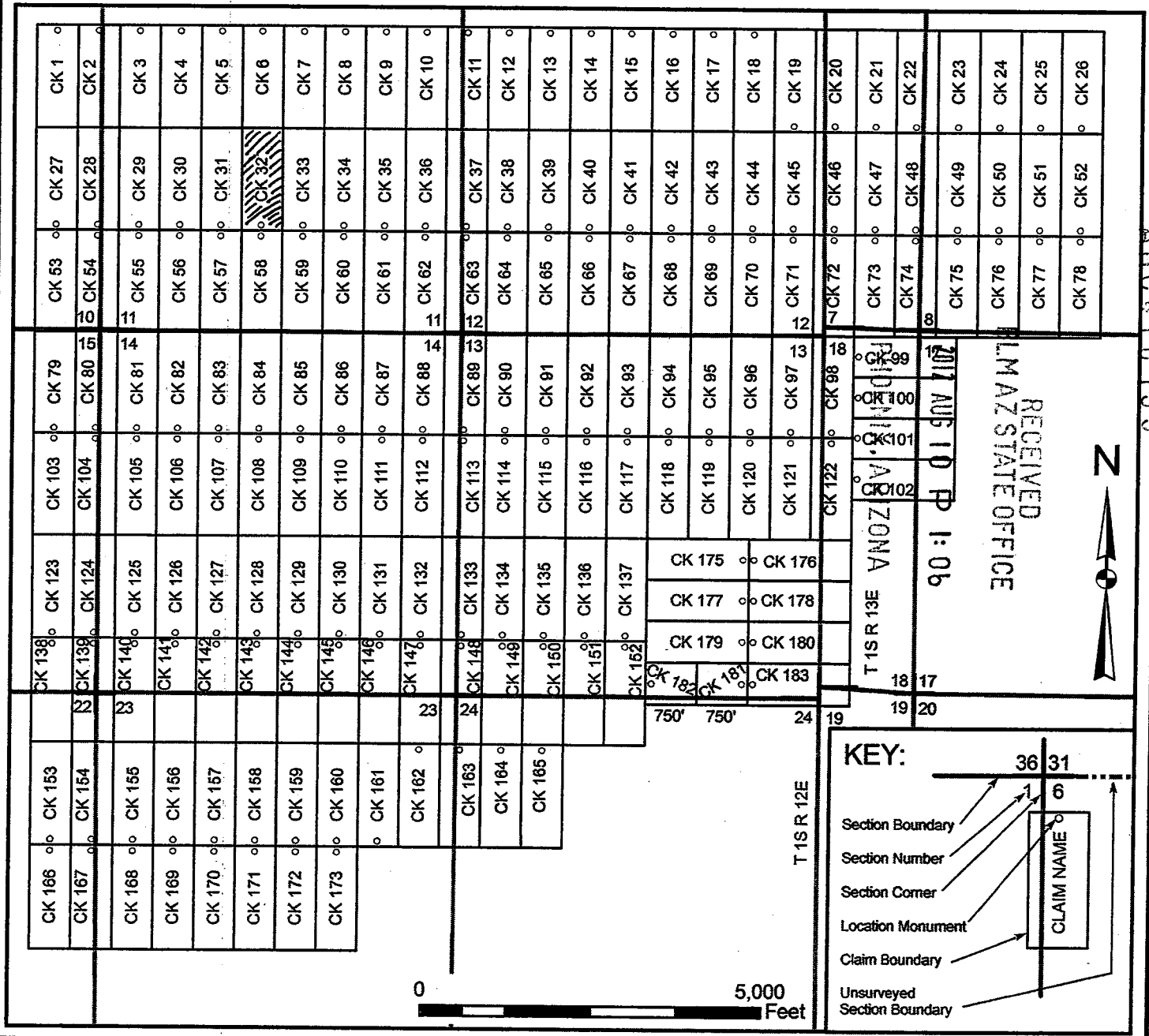
AMCH 16955

Lode Mining Claim Map

Map of the CK 32 Lode Claim

Map prepared from an actual field survey of said Lode Claim and attached to and hereby made a part of the Location Notice

1. Name and address of Locator of Claim: Bronco Creek Exploration Inc., 1815 E Winsett St., Tucson, AZ 85719
2. The Lode Mining Claim is located in section(s) 11, T 1S, R 12E, Gila and Salt River Base and Meridian, Pinal County, Arizona.
3. The corner, center-line, and location monuments are made up of 2" x 2" x 5' wooden posts marked with metal tags.
4. Each claim is 1500' long and 600' wide unless otherwise indicated.
5. All claims are tied to the surveyed northwest corner of Section 10, Township 1S, Range 12E, Gila and Salt River Base and Meridian. The northwest corner of Lode Claim CK 1 lies approximately 830' south and 4,300' east of said monument.



When recorded, return UU.

Bronco Creek Exploration, Inc
1815 E. Winsett St.
Tucson, AZ 85719

LOCATION NOTICE FOR LODE MINING CLAIM

NOTICE IS HEREBY GIVEN that the CK 33 lode mining claim has been located by **Bronco Creek Exploration Inc.**, whose current mailing address is:
1815 E. Winsett St., Tucson, Arizona 85719.

RECEIVED
BLM AZ STATE OFFICE
2012 AUG 10 P 1:00
PHOENIX, ARIZONA
BLM Date Stamp

The general course of this claim is north-south and it is situated in Pinal County, Arizona. This claim is 1,500 feet in length and 600 feet in width. This claim runs from the location monument on which this location notice is posted approximately 1,480 feet in a north direction to the north end line and 20 feet in a south direction to the south end line. This claim is marked by six monuments, one at each corner and one at the center of each end line of the claim.

The location monument on which this notice is posted is situated within Section 11, Township 1S, Range 12E, Gila and Salt River Base and Meridian, Arizona, and this claim encompasses portions of the following quarter section(s), section(s), Township(s) and Range(s):

NE & SE 1/4 Sec. 11, T 1S, R 12E
Gila and Salt River Base and Meridian, Arizona.

The locality of this claim with reference to some natural object or permanent monument and additional information (if any) concerning its locality are as follows: The northwest corner of the claim with reference to a permanent monument is:
2,330 feet south and 7,900 feet east from the northwest corner of Section 10, Township 1 South, Range 12 East

DATED AND POSTED on the ground this _____ day of May 20, 2012.

LOCATOR (s) [Signature]
.....Agent for: Bronco Creek Exploration Inc.

SEAN O'NEAL

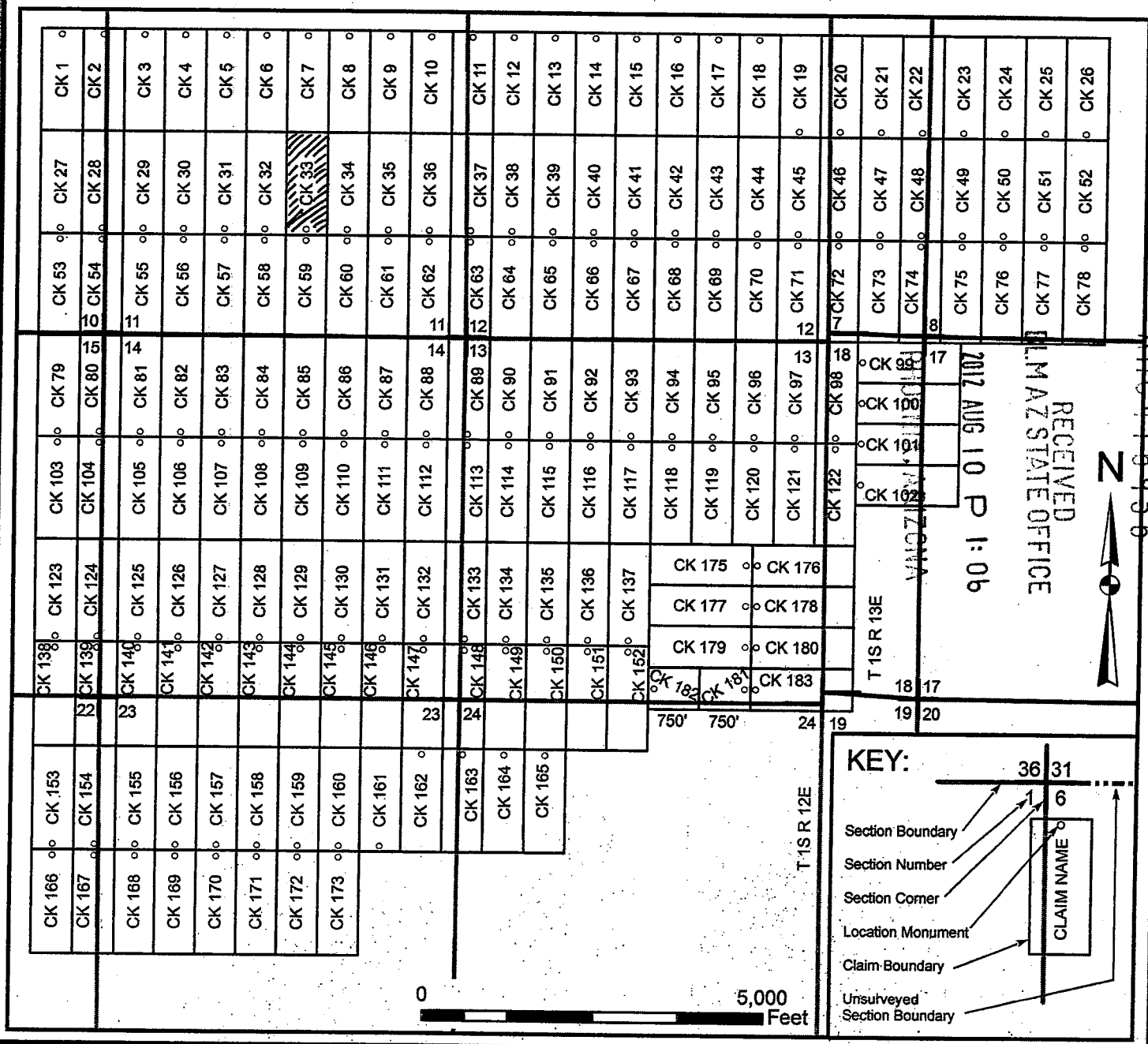
AMC416956

Lode Mining Claim Map

Map of the CK 33 Lode Claim

Map prepared from an actual field survey of said Lode Claim and attached to and hereby made a part of the Location Notice

1. Name and address of Locator of Claim: Bronco Creek Exploration Inc., 1815 E Winsett St., Tucson, AZ 85719
2. The Lode Mining Claim is located in section(s) 11, T 1S, R 12E, Gila and Salt River Base and Meridian, Pinal County, Arizona.
3. The corner, center-line, and location monuments are made up of 2" x 2" x 5' wooden posts marked with metal tags.
4. Each claim is 1500' long and 600' wide unless otherwise indicated.
5. All claims are tied to the surveyed northwest corner of Section 10, Township 1S, Range 12E, Gila and Salt River Base and Meridian. The northwest corner of Lode Claim CK 1 lies approximately 830' south and 4,300' east of said monument.



When recorded, return U.

Bronco Creek Exploration, Inc
1815 E. Winsett St.
Tucson, AZ 85719

LOCATION NOTICE FOR LODE MINING CLAIM

NOTICE IS HEREBY GIVEN that the CK 34 lode mining claim has been located by **Bronco Creek Exploration Inc.**, whose current mailing address is:
1815 E. Winsett St., Tucson, Arizona 85719.

RECEIVED
BLM AZ STATE OFFICE
2012 AUG 10 P
PHOENIX, ARIZONA
BLM
Date
Stamp

The general course of this claim is north-south and it is situated in Pinal County, Arizona. This claim is 1,500 feet in length and 600 feet in width. This claim runs from the location monument on which this location notice is posted approximately 1,480 feet in a north direction to the north end line and 20 feet in a south direction to the south end line. This claim is marked by six monuments, one at each corner and one at the center of each end line of the claim.

The location monument on which this notice is posted is situated within Section 11, Township 1S, Range 12E, Gila and Salt River Base and Meridian, Arizona, and this claim encompasses portions of the following quarter section(s), section(s), Township(s) and Range(s):

NE & SE 1/4 Sec. 11, T 1S, R 12E
Gila and Salt River Base and Meridian, Arizona.

The locality of this claim with reference to some natural object or permanent monument and additional information (if any) concerning its locality are as follows: The northwest corner of the claim with reference to a permanent monument is:
2,330 feet south and 8,500 feet east from the northwest corner of Section 10, Township 1 South, Range 12 East

DATED AND POSTED on the ground this _____ day of May 20, 2012.

LOCATOR (s) [Signature]
..... Agent for Bronco Creek Exploration Inc.

KEAN O'NEAL

Form MCF100
Revised July, 2005

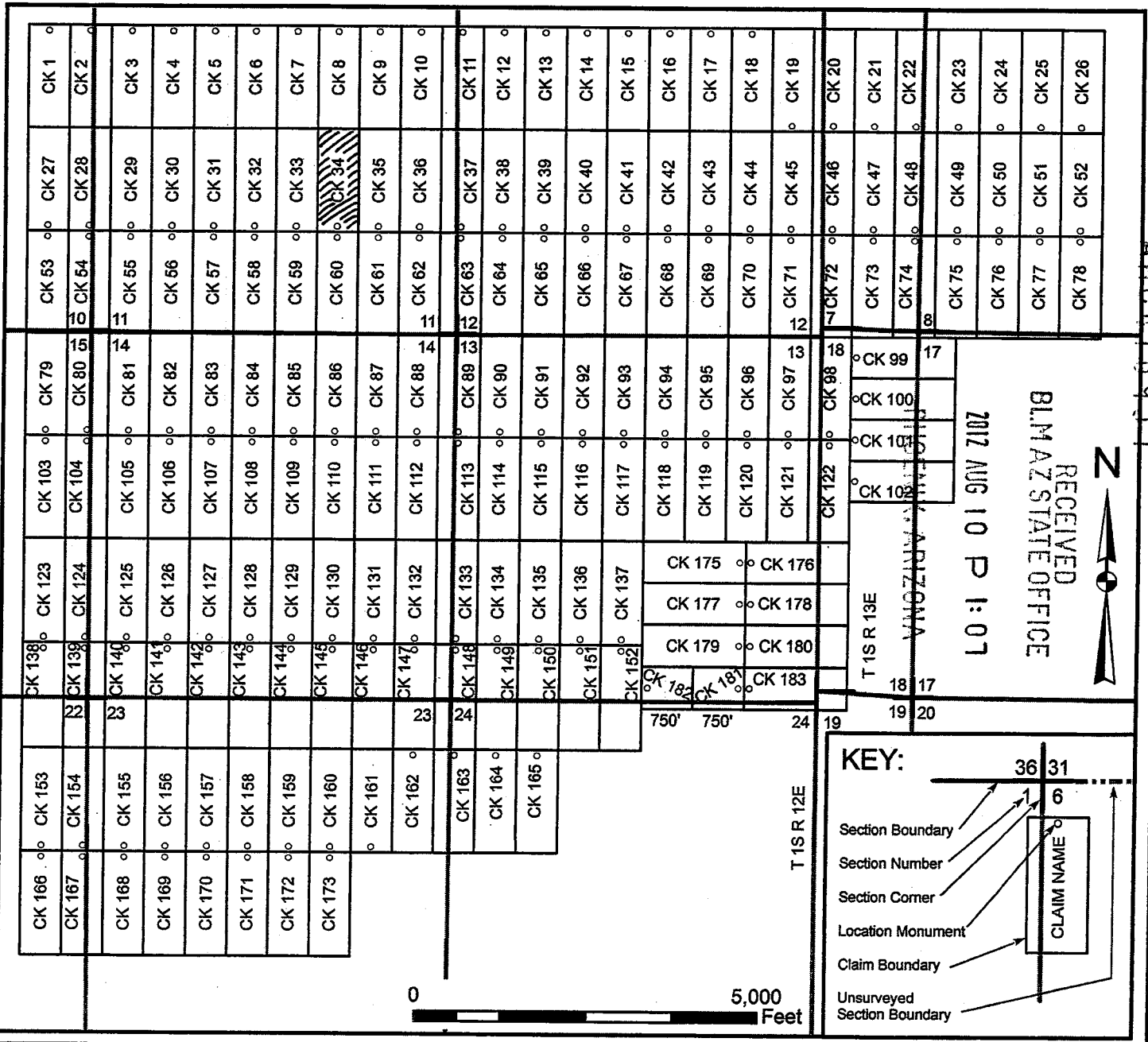
AMC 116957

Lode Mining Claim Map

Map of the CK 34 Lode Claim

Map prepared from an actual field survey of said Lode Claim and attached to and hereby made a part of the Location Notice

1. Name and address of Locator of Claim: Bronco Creek Exploration Inc., 1815 E Winsett St., Tucson, AZ 85719
2. The Lode Mining Claim is located in section(s) 11, T 1S, R 12E, Gila and Salt River Base and Meridian, Pinal County, Arizona.
3. The corner, center-line, and location monuments are made up of 2" x 2" x 5' wooden posts marked with metal tags.
4. Each claim is 1500' long and 600' wide unless otherwise indicated.
5. All claims are tied to the surveyed northwest corner of Section 10, Township 1S, Range 12E, Gila and Salt River Base and Meridian. The northwest corner of Lode Claim CK 1 lies approximately 830' south and 4,300' east of said monument.



RECEIVED
BLM AZ STATE OFFICE
2012 AUG 10 P 1:07

KEY:

- Section Boundary
- Section Number
- Section Corner
- Location Monument
- Claim Boundary
- Unsurveyed Section Boundary

Diagram showing a grid with a claim name box labeled "CLAIM NAME".

When recorded, return to:

Bronco Creek Exploration, Inc
1815 E. Winsett St.
Tucson, AZ 85719

LOCATION NOTICE FOR LODE MINING CLAIM

NOTICE IS HEREBY GIVEN that the CK 35 lode mining claim has been located by **Bronco Creek Exploration Inc.**, whose current mailing address is:
1815 E. Winsett St., Tucson, Arizona 85719.

RECEIVED
BLM AZ STATE OFFICE
2012 AUG 10 P 1:00
PHOENIX, ARIZONA
BLM Date Stamp

The general course of this claim is north-south and it is situated in Pinal County, Arizona. This claim is 1,500 feet in length and 600 feet in width. This claim runs from the location monument on which this location notice is posted approximately 1,480 feet in a north direction to the north end line and 20 feet in a south direction to the south end line. This claim is marked by six monuments, one at each corner and one at the center of each end line of the claim.

The location monument on which this notice is posted is situated within Section 11, Township 1S, Range 12E, Gila and Salt River Base and Meridian, Arizona, and this claim encompasses portions of the following quarter section(s), section(s), Township(s) and Range(s):

NE & SE 1/4 Sec. 11, T 1S, R 12E
Gila and Salt River Base and Meridian, Arizona.

The locality of this claim with reference to some natural object or permanent monument and additional information (if any) concerning its locality are as follows: The northwest corner of the claim with reference to a permanent monument is:
2,330 feet south and 9,100 feet east from the northwest corner of Section 10, Township 1 South, Range 12 East

DATED AND POSTED on the ground this _____ day of May 20, 2012.

LOCATOR (s): [Signature]
..... Agent for Bronco Creek Exploration Inc.

SEAN O'WEN

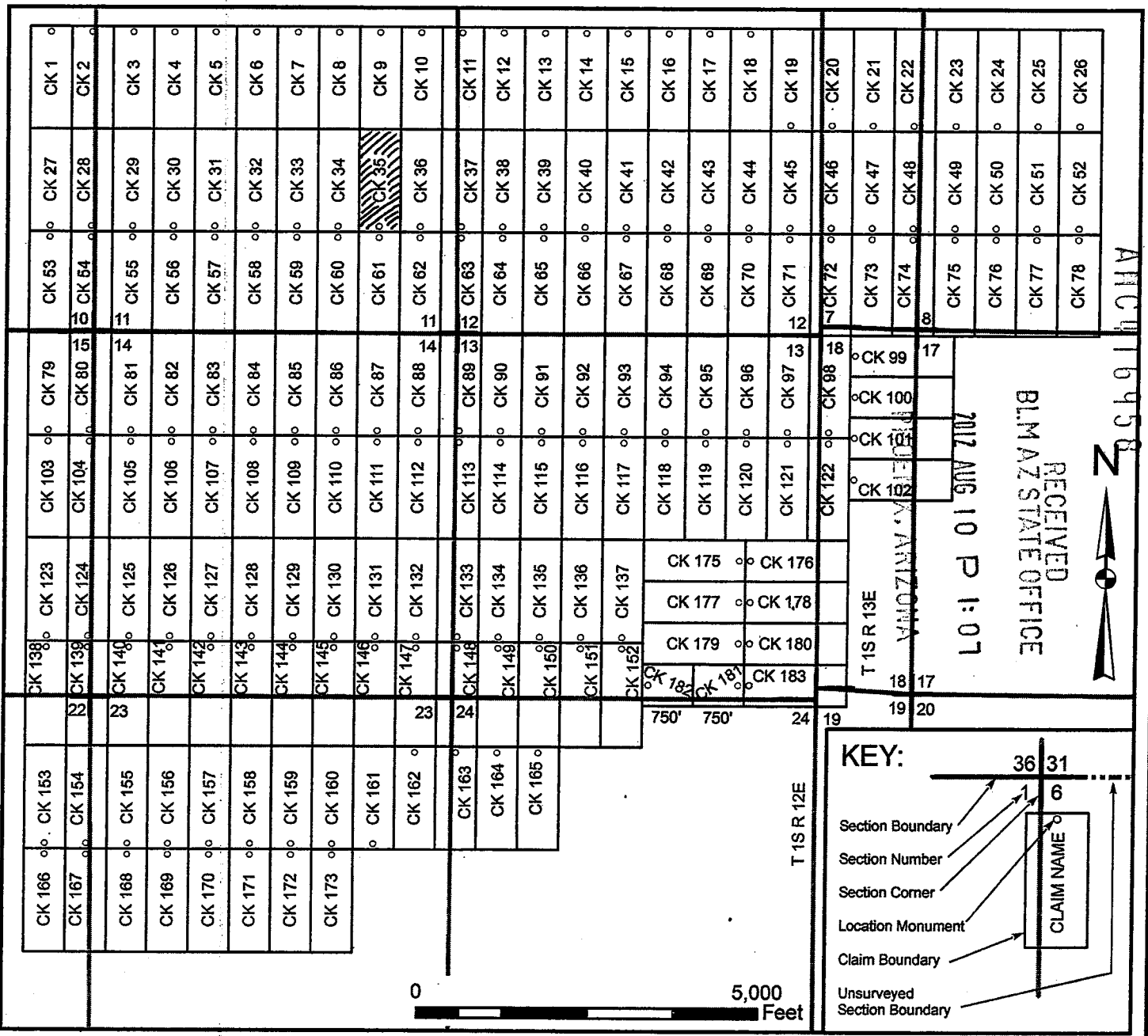
AMC 116958

Lode Mining Claim Map

Map of the CK 35 Lode Claim

Map prepared from an actual field survey of said Lode Claim and attached to and hereby made a part of the Location Notice

1. Name and address of Locator of Claim: Bronco Creek Exploration Inc., 1815 E Winsett St., Tucson, AZ 85719
2. The Lode Mining Claim is located in section(s) 11, T 1S, R 12E, Gila and Salt River Base and Meridian, Pinal County, Arizona.
3. The corner, center-line, and location monuments are made up of 2" x 2" x 5' wooden posts marked with metal tags.
4. Each claim is 1500' long and 600' wide unless otherwise indicated.
5. All claims are tied to the surveyed northwest corner of Section 10, Township 1S, Range 12E, Gila and Salt River Base and Meridian. The northwest corner of Lode Claim CK 1 lies approximately 830' south and 4,300' east of said monument.

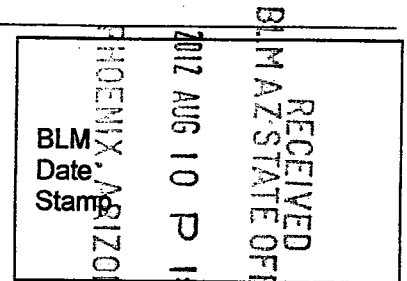


When recorded, return to: 

Bronco Creek Exploration, Inc
1815 E. Winsett St.
Tucson, AZ 85719

LOCATION NOTICE FOR LODE MINING CLAIM

NOTICE IS HEREBY GIVEN that the CK 36 lode mining claim has been located by **Bronco Creek Exploration Inc.**, whose current mailing address is:
1815 E. Winsett St., Tucson, Arizona 85719.



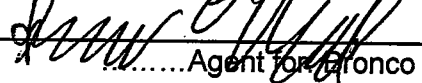
The general course of this claim is north-south and it is situated in Pinal County, Arizona. This claim is 1,500 feet in length and 600 feet in width. This claim runs from the location monument on which this location notice is posted approximately 1,480 feet in a north direction to the north end line and 20 feet in a south direction to the south end line. This claim is marked by six monuments, one at each corner and one at the center of each end line of the claim.

The location monument on which this notice is posted is situated within Section 11, Township 1S, Range 12E, Gila and Salt River Base and Meridian, Arizona, and this claim encompasses portions of the following quarter section(s), section(s), Township(s) and Range(s):

NE & SE 1/4 Sec. 11, T 1S, R 12E
Gila and Salt River Base and Meridian, Arizona.

The locality of this claim with reference to some natural object or permanent monument and additional information (if any) concerning its locality are as follows: The northwest corner of the claim with reference to a permanent monument is:
2,330 feet south and 9,700 feet east from the northwest corner of Section 10, Township 1 South, Range 12 East

DATED AND POSTED on the ground this _____ day of May, 2012.

LOCATOR (s) 
.....Agent for Bronco Creek Exploration Inc.

SEAN O'NEAL

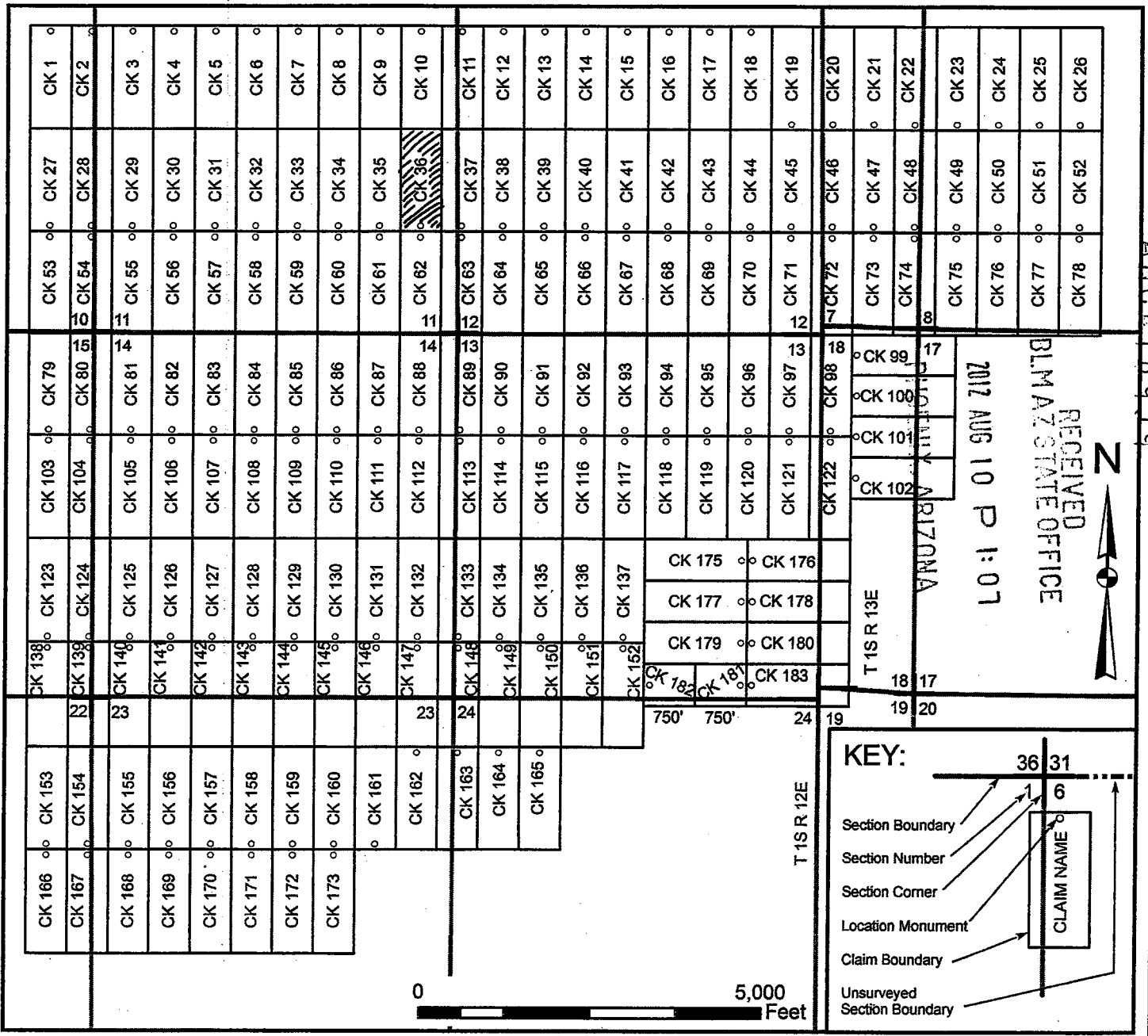
AMC416959

Lode Mining Claim Map

Map of the CK 36 Lode Claim

Map prepared from an actual field survey of said Lode Claim and attached to and hereby made a part of the Location Notice

1. Name and address of Locator of Claim: Bronco Creek Exploration Inc., 1815 E Winsett St., Tucson, AZ 85719
2. The Lode Mining Claim is located in section(s) 11, T 1S, R 12E, Gila and Salt River Base and Meridian, Pinal County, Arizona.
3. The corner, center-line, and location monuments are made up of 2" x 2" x 5' wooden posts marked with metal tags.
4. Each claim is 1500' long and 600' wide unless otherwise indicated.
5. All claims are tied to the surveyed northwest corner of Section 10, Township 1S, Range 12E, Gila and Salt River Base and Meridian. The northwest corner of Lode Claim CK 1 lies approximately 830' south and 4,300' east of said monument.

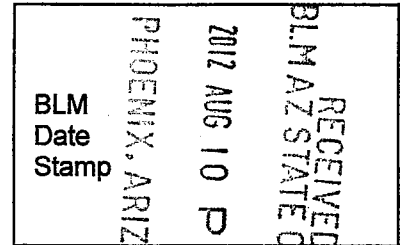


When recorded, return to:

Bronco Creek Exploration, Inc
1815 E. Winsett St.
Tucson, AZ 85719

LOCATION NOTICE FOR LODE MINING CLAIM

NOTICE IS HEREBY GIVEN that the CK 37 lode mining claim has been located by **Bronco Creek Exploration Inc.**, whose current mailing address is: 1815 E. Winsett St., Tucson, Arizona 85719.



The general course of this claim is north-south and it is situated in Pinal County, Arizona. This claim is 1,500 feet in length and 600 feet in width. This claim runs from the location monument on which this location notice is posted approximately 1,480 feet in a north direction to the north end line and 20 feet in a south direction to the south end line. This claim is marked by six monuments, one at each corner and one at the center of each end line of the claim.

The location monument on which this notice is posted is situated within Section 12, Township 1S, Range 12E, Gila and Salt River Base and Meridian, Arizona, and this claim encompasses portions of the following quarter section(s), section(s), Township(s) and Range(s):

NE & SE 1/4 Sec. 11 & NW & SW 1/4 Sec. 12, T 1S, R 12E
Gila and Salt River Base and Meridian, Arizona.

The locality of this claim with reference to some natural object or permanent monument and additional information (if any) concerning its locality are as follows: The northwest corner of the claim with reference to a permanent monument is: **2,330 feet south and 10,300 feet east from the northwest corner of Section 10, Township 1 South, Range 12 East**

DATED AND POSTED on the ground this _____ day of May, 2012.

LOCATOR (s): [Signature]
.....Agent for: Bronco Creek Exploration Inc.

SEAN ONEAL

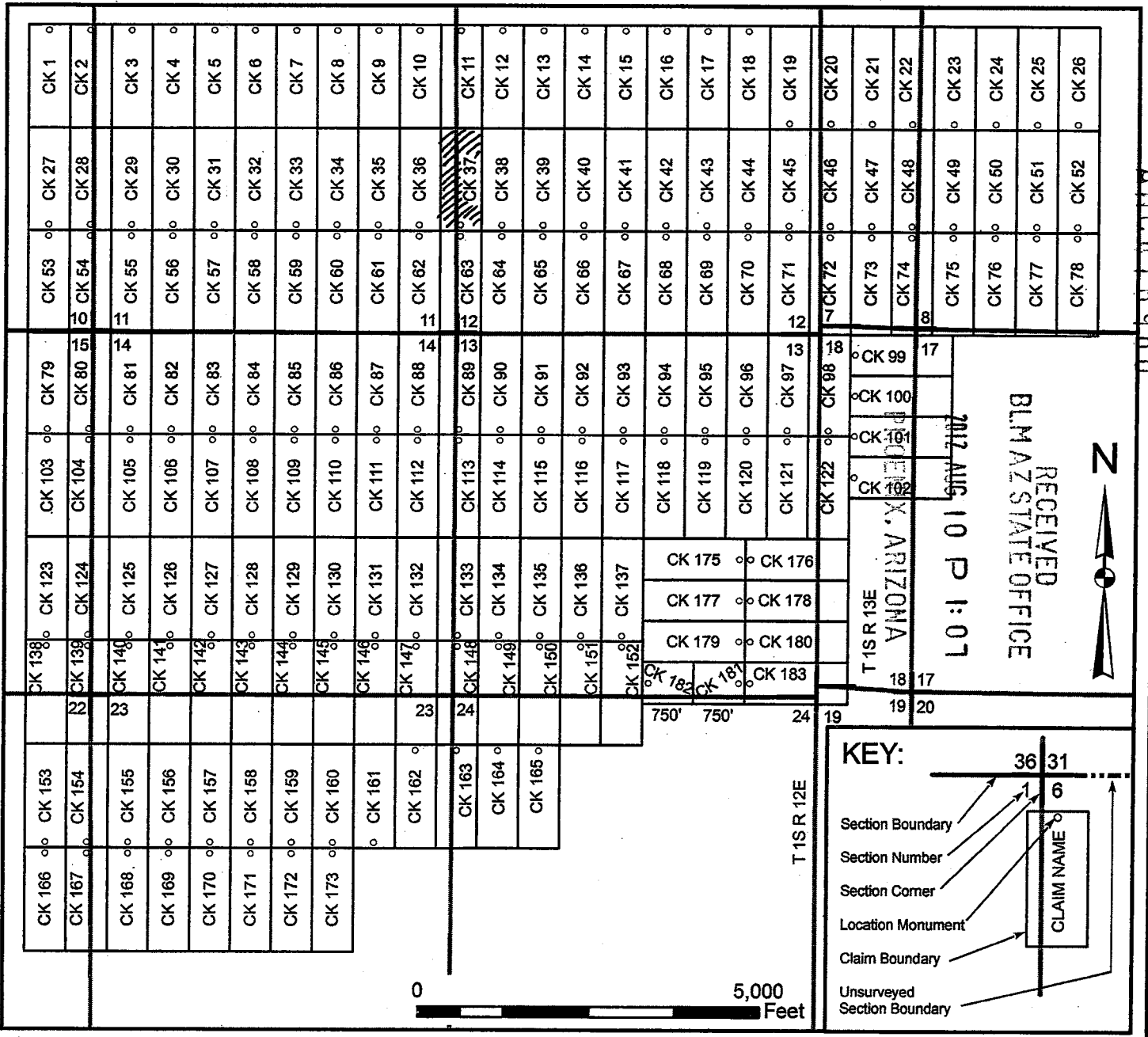
ANCI16960

Lode Mining Claim Map

Map of the CK 37 Lode Claim

Map prepared from an actual field survey of said Lode Claim and attached to and hereby made a part of the Location Notice

1. Name and address of Locator of Claim: Bronco Creek Exploration Inc., 1815 E Winsett St., Tucson, AZ 85719
2. The Lode Mining Claim is located in section(s) 11, 12, T 1S, R 12E, Gila and Salt River Base and Meridian, Pinal County, Arizona.
3. The corner, center-line, and location monuments are made up of 2" x 2" x 5' wooden posts marked with metal tags.
4. Each claim is 1500' long and 600' wide unless otherwise indicated.
5. All claims are tied to the surveyed northwest corner of Section 10, Township 1S, Range 12E, Gila and Salt River Base and Meridian. The northwest corner of Lode Claim CK 1 lies approximately 830' south and 4,300' east of said monument.

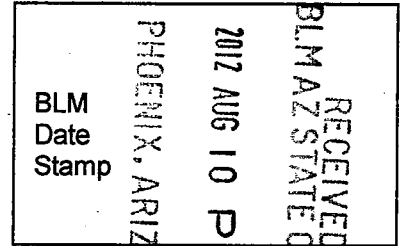


When recorded, return to:

Bronco Creek Exploration, Inc
1815 E. Winsett St.
Tucson, AZ 85719

LOCATION NOTICE FOR LODE MINING CLAIM

NOTICE IS HEREBY GIVEN that the CK 38 lode mining claim has been located by **Bronco Creek Exploration Inc.**, whose current mailing address is:
1815 E. Winsett St., Tucson, Arizona 85719.



The general course of this claim is north-south and it is situated in Pinal County, Arizona. This claim is 1,500 feet in length and 600 feet in width. This claim runs from the location monument on which this location notice is posted approximately 1,480 feet in a north direction to the north end line and 20 feet in a south direction to the south end line. This claim is marked by six monuments, one at each corner and one at the center of each end line of the claim.

The location monument on which this notice is posted is situated within Section 12, Township 1S, Range 12E, Gila and Salt River Base and Meridian, Arizona, and this claim encompasses portions of the following quarter section(s), section(s), Township(s) and Range(s):

NW & SW 1/4 Sec. 12, T 1S, R 12E
Gila and Salt River Base and Meridian, Arizona.

The locality of this claim with reference to some natural object or permanent monument and additional information (if any) concerning its locality are as follows: The northwest corner of the claim with reference to a permanent monument is:
2,330 feet south and 10,900 feet east from the northwest corner of Section 10, Township 1 South, Range 12 East

DATED AND POSTED on the ground this 21ST day of May, 2012.

LOCATOR (s) Robert Felix
.....Agent for: Bronco Creek Exploration Inc.

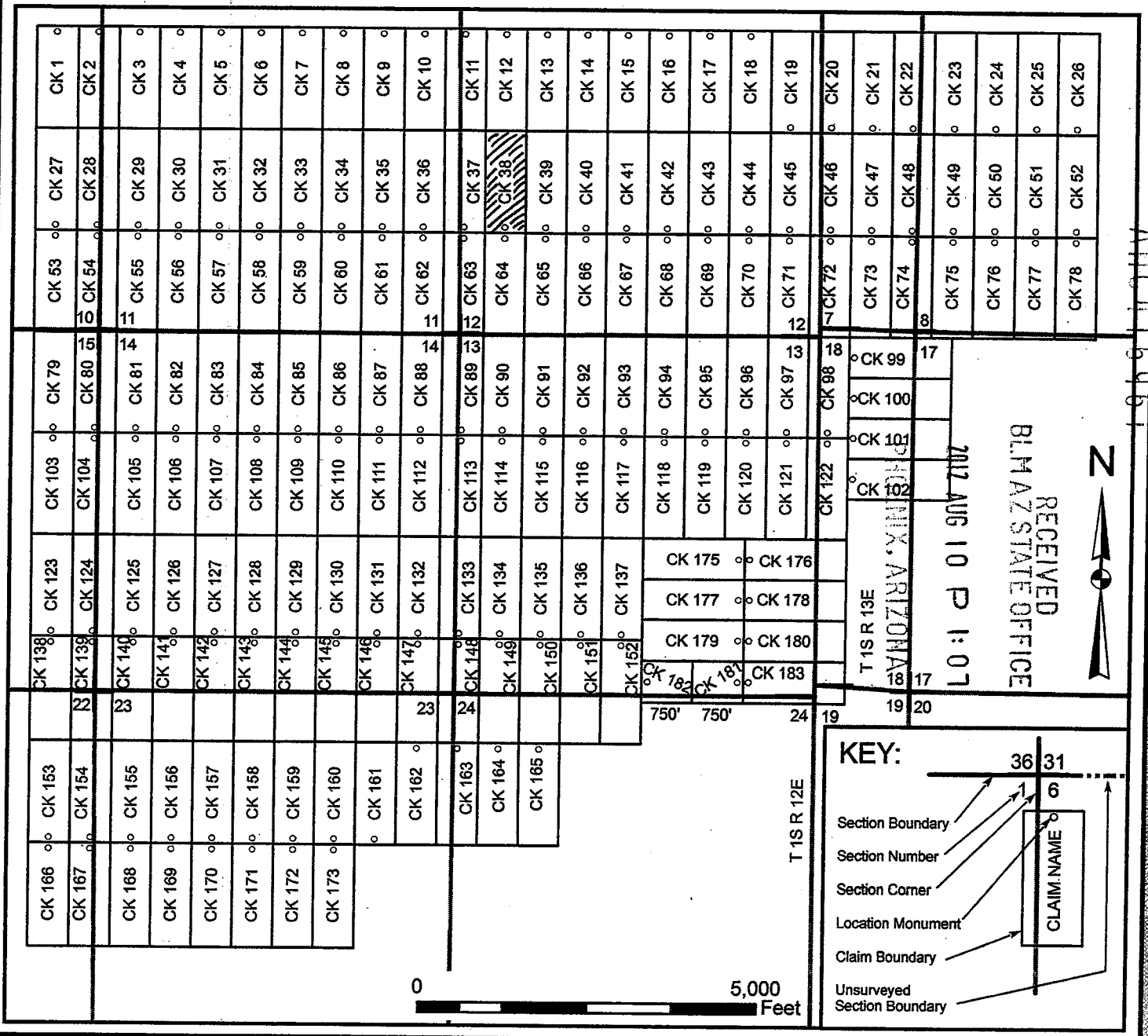
AMC 116961

Lode Mining Claim Map

Map of the CK 38 Lode Claim

Map prepared from an actual field survey of said Lode Claim and attached to and hereby made a part of the Location Notice

1. Name and address of Locator of Claim: Bronco Creek Exploration Inc., 1815 E Winsett St., Tucson, AZ 85719
2. The Lode Mining Claim is located in section(s) 12, T 1S, R 12E, Gila and Salt River Base and Meridian, Pinal County, Arizona.
3. The corner, center-line, and location monuments are made up of 2" x 2" x 5' wooden posts marked with metal tags.
4. Each claim is is 1500' long and 600' wide unless otherwise indicated.
5. All claims are tied to the surveyed northwest corner of Section 10, Township 1S, Range 12E, Gila and Salt River Base and Meridian. The northwest corner of Lode Claim CK 1 lies approximately 830' south and 4,300' east of said monument.



When recorded, return to:

Bronco Creek Exploration, Inc
1815 E. Winsett St.
Tucson, AZ 85719

LOCATION NOTICE FOR LODE MINING CLAIM

NOTICE IS HEREBY GIVEN that the CK 39 lode mining claim has been located by **Bronco Creek Exploration Inc.**, whose current mailing address is:
1815 E. Winsett St., Tucson, Arizona 85719.

RECEIVED
BLM AT STATE OFFICE
2012 JUN 10 P 1:07
PHOENIX, ARIZONA
BLM
Date
Stamp

The general course of this claim is north-south and it is situated in Pinal County, Arizona. This claim is 1,500 feet in length and 600 feet in width. This claim runs from the location monument on which this location notice is posted approximately 1,480 feet in a north direction to the north end line and 20 feet in a south direction to the south end line. This claim is marked by six monuments, one at each corner and one at the center of each end line of the claim.

The location monument on which this notice is posted is situated within Section 12, Township 1S, Range 12E, Gila and Salt River Base and Meridian, Arizona, and this claim encompasses portions of the following quarter section(s), section(s), Township(s) and Range(s):

NW & SW 1/4 Sec. 12, T 1S, R 12E
Gila and Salt River Base and Meridian, Arizona.

The locality of this claim with reference to some natural object or permanent monument and additional information (if any) concerning its locality are as follows: The northwest corner of the claim with reference to a permanent monument is:
2,330 feet south and 11,500 feet east from the northwest corner of Section 10, Township 1 South, Range 12 East

DATED AND POSTED on the ground this 21ST day of May, 2012.

LOCATOR (s) RF Felix Robert Felix
.....Agent for: Bronco Creek Exploration Inc.

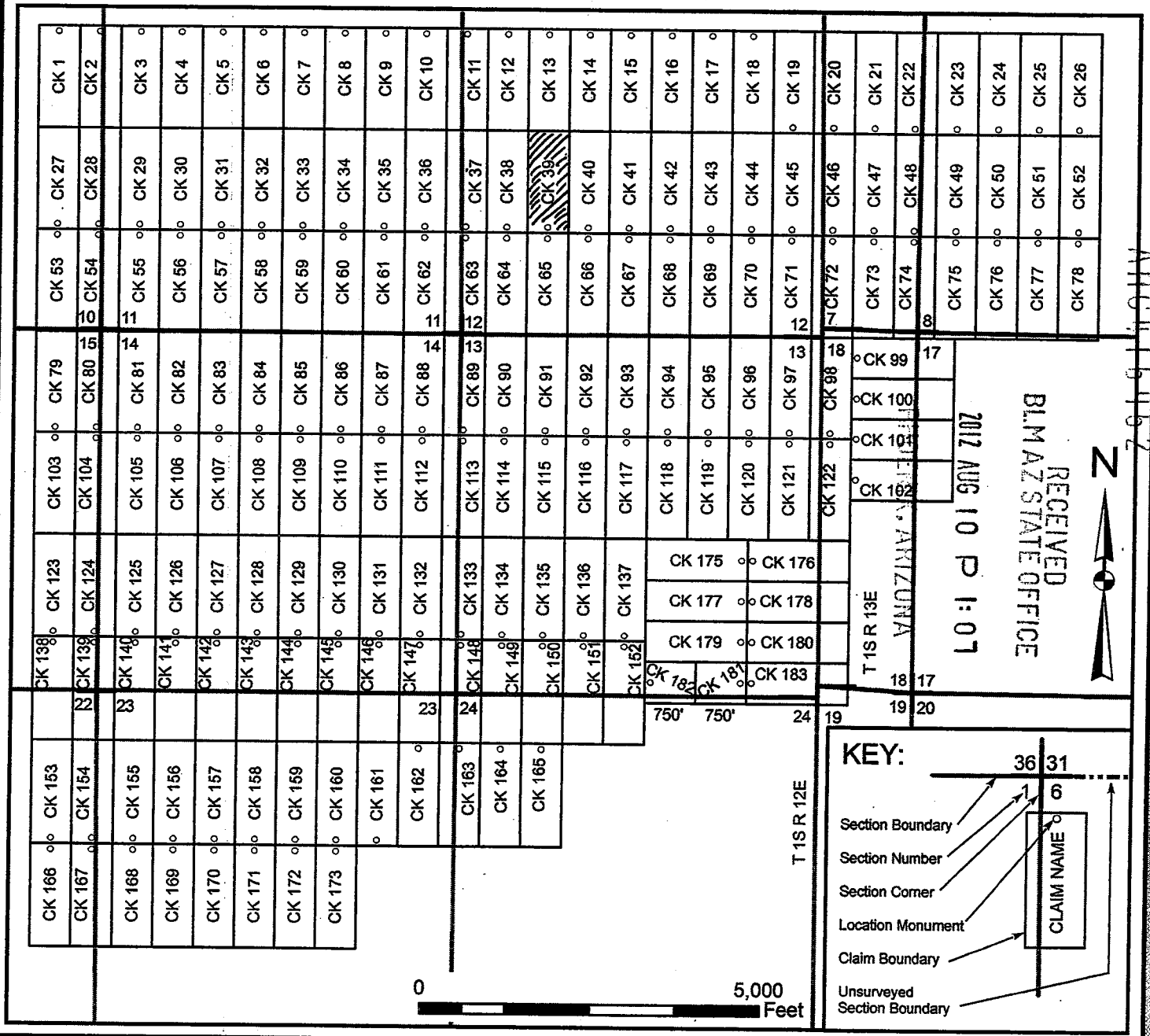
ANCI 16962

Lode Mining Claim Map

Map of the CK 39 Lode Claim

Map prepared from an actual field survey of said Lode Claim and attached to and hereby made a part of the Location Notice

1. Name and address of Locator of Claim: Bronco Creek Exploration Inc., 1815 E Winsett St., Tucson, AZ 85719
2. The Lode Mining Claim is located in section(s) 12, T 1S, R 12E, Gila and Salt River Base and Meridian, Pinal County, Arizona.
3. The corner, center-line, and location monuments are made up of 2" x 2" x 5' wooden posts marked with metal tags.
4. Each claim is 1500' long and 600' wide unless otherwise indicated.
5. All claims are tied to the surveyed northwest corner of Section 10, Township 1S, Range 12E, Gila and Salt River Base and Meridian. The northwest corner of Lode Claim CK 1 lies approximately 830' south and 4,300' east of said monument.



When recorded, return to: **||**

Bronco Creek Exploration, Inc
1815 E. Winsett St.
Tucson, AZ 85719

LOCATION NOTICE FOR LODE MINING CLAIM

NOTICE IS HEREBY GIVEN that the CK 40 lode mining claim has been located by **Bronco Creek Exploration Inc.**, whose current mailing address is: 1815 E. Winsett St., Tucson, Arizona 85719.

RECEIVED
BLM AZ STATE OFFICE
2012 AUG 10 P 1:07
PHOENIX, ARIZONA
BLM
Date
Stamp

The general course of this claim is north-south and it is situated in Pinal County, Arizona. This claim is 1,500 feet in length and 600 feet in width. This claim runs from the location monument on which this location notice is posted approximately 1,480 feet in a north direction to the north end line and 20 feet in a south direction to the south end line. This claim is marked by six monuments, one at each corner and one at the center of each end line of the claim.

The location monument on which this notice is posted is situated within Section 12, Township 1S, Range 12E, Gila and Salt River Base and Meridian, Arizona, and this claim encompasses portions of the following quarter section(s), section(s), Township(s) and Range(s):

NW & SW 1/4 Sec. 12, T 1S, R 12E
Gila and Salt River Base and Meridian, Arizona.

The locality of this claim with reference to some natural object or permanent monument and additional information (if any) concerning its locality are as follows: The northwest corner of the claim with reference to a permanent monument is: **2,330 feet south and 12,100 feet east from the northwest corner of Section 10, Township 1 South, Range 12 East**

DATED AND POSTED on the ground this 21ST day of May, 2012.

LOCATOR (s): Robert Felix
.....Agent for: Bronco Creek Exploration Inc.

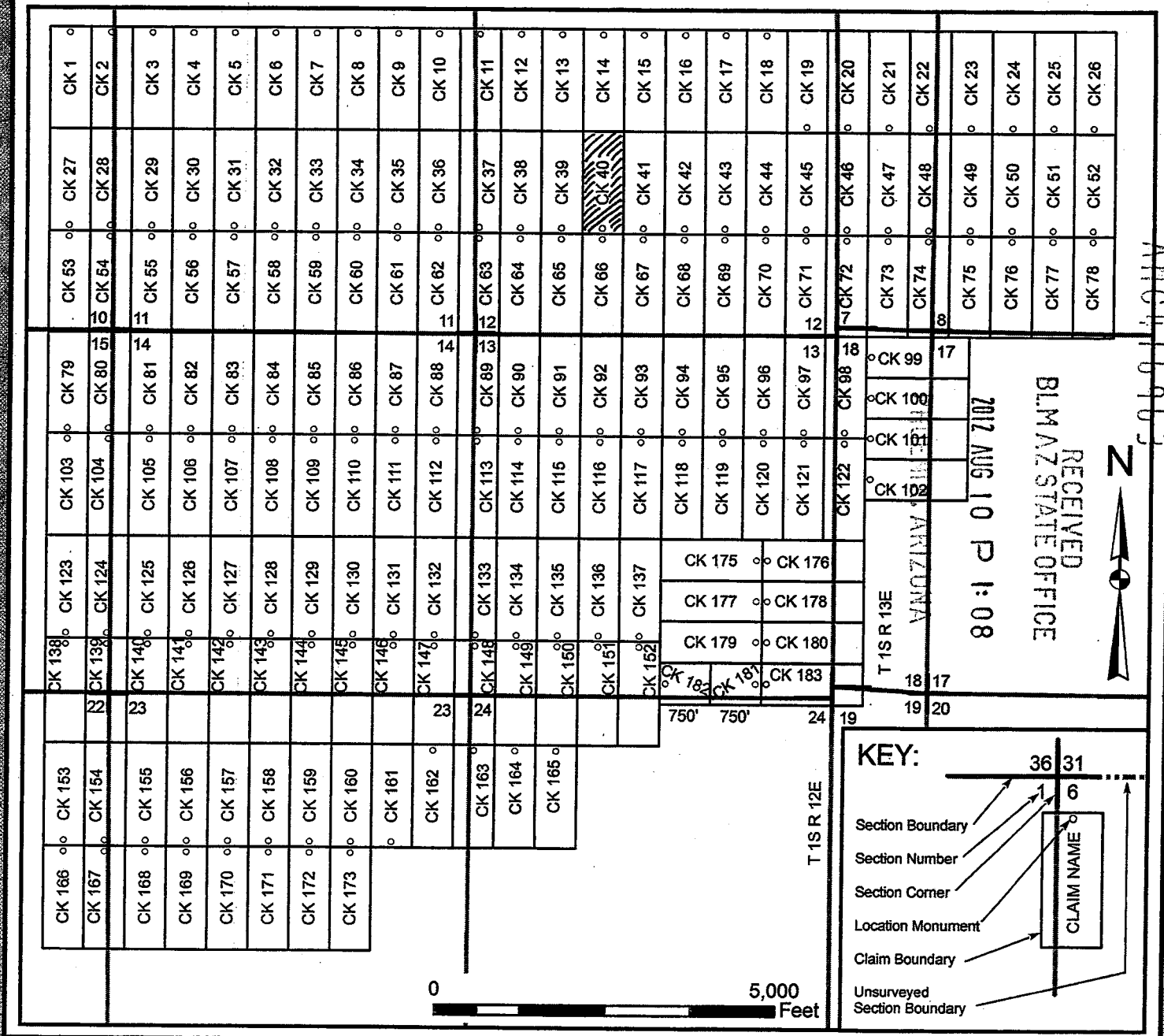
AMC416963

Lode Mining Claim Map

Map of the CK 40 Lode Claim

Map prepared from an actual field survey of said Lode Claim and attached to and hereby made a part of the Location Notice

1. Name and address of Locator of Claim: Bronco Creek Exploration Inc., 1815 E Winsett St., Tucson, AZ 85719
2. The Lode Mining Claim is located in section(s) 12, T 1S, R 12E, Gila and Salt River Base and Meridian, Pinal County, Arizona.
3. The corner, center-line, and location monuments are made up of 2" x 2" x 5' wooden posts marked with metal tags.
4. Each claim is 1500' long and 600' wide unless otherwise indicated.
5. All claims are tied to the surveyed northwest corner of Section 10, Township 1S, Range 12E, Gila and Salt River Base and Meridian. The northwest corner of Lode Claim CK 1 lies approximately 830' south and 4,300' east of said monument.



When recorded, return to:

Bronco Creek Exploration, Inc
1815 E. Winsett St.
Tucson, AZ 85719

LOCATION NOTICE FOR LODE MINING CLAIM

NOTICE IS HEREBY GIVEN that the CK 41 lode mining claim has been located by **Bronco Creek Exploration Inc.**, whose current mailing address is:
1815 E. Winsett St., Tucson, Arizona 85719.

RECEIVED
BLM AZ STATE OFFICE
2012 AUG 10 P 1:08
PHOENIX, ARIZONA
BLM
Date
Stamp

The general course of this claim is north-south and it is situated in Pinal County, Arizona. This claim is 1,500 feet in length and 600 feet in width. This claim runs from the location monument on which this location notice is posted approximately 1,480 feet in a north direction to the north end line and 20 feet in a south direction to the south end line. This claim is marked by six monuments, one at each corner and one at the center of each end line of the claim.

The location monument on which this notice is posted is situated within Section 12, Township 1S, Range 12E, Gila and Salt River Base and Meridian, Arizona, and this claim encompasses portions of the following quarter section(s), section(s), Township(s) and Range(s):

NE, NW, SE & SW 1/4 Sec. 12, T 1S, R 12E
Gila and Salt River Base and Meridian, Arizona.

The locality of this claim with reference to some natural object or permanent monument and additional information (if any) concerning its locality are as follows: The northwest corner of the claim with reference to a permanent monument is:
2,330 feet south and 12,700 feet east from the northwest corner of Section 10, Township 1 South, Range 12 East

DATED AND POSTED on the ground this 21st day of May, 2012.

LOCATOR (s) RF Felix Robert Felix
.....Agent for: Bronco Creek Exploration Inc.

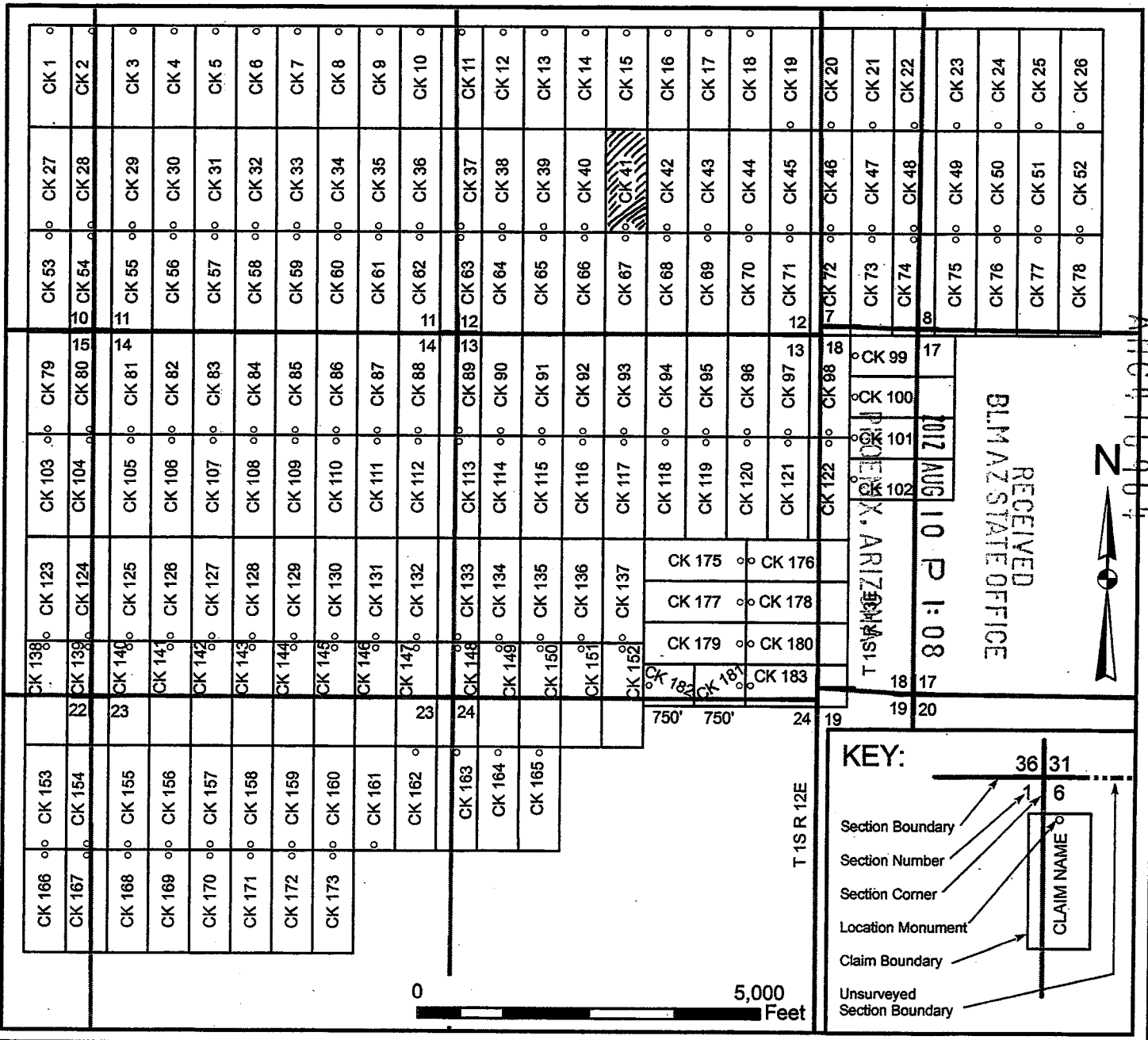
AMC 416964

Lode Mining Claim Map

Map of the CK 41 Lode Claim

Map prepared from an actual field survey of said Lode Claim and attached to and hereby made a part of the Location Notice

1. Name and address of Locator of Claim: Bronco Creek Exploration Inc., 1815 E Winsett St., Tucson, AZ 85719
2. The Lode Mining Claim is located in section(s) 12, T 1S, R 12E, Gila and Salt River Base and Meridian, Pinal County, Arizona.
3. The corner, center-line, and location monuments are made up of 2" x 2" x 5' wooden posts marked with metal tags.
4. Each claim is 1500' long and 600' wide unless otherwise indicated.
5. All claims are tied to the surveyed northwest corner of Section 10, Township 1S, Range 12E, Gila and Salt River Base and Meridian. The northwest corner of Lode Claim CK 1 lies approximately 830' south and 4,300' east of said monument.

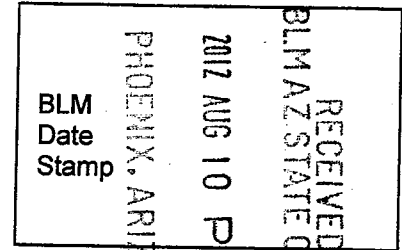


When recorded, return .

Bronco Creek Exploration, Inc
1815 E. Winsett St.
Tucson, AZ 85719

LOCATION NOTICE FOR LODE MINING CLAIM

NOTICE IS HEREBY GIVEN that the CK 42 lode mining claim has been located by **Bronco Creek Exploration Inc.**, whose current mailing address is:
1815 E. Winsett St., Tucson, Arizona 85719.



The general course of this claim is north-south and it is situated in Pinal County, Arizona. This claim is 1,500 feet in length and 600 feet in width. This claim runs from the location monument on which this location notice is posted approximately 1,480 feet in a north direction to the north end line and 20 feet in a south direction to the south end line. This claim is marked by six monuments, one at each corner and one at the center of each end line of the claim.

The location monument on which this notice is posted is situated within Section 12, Township 1S, Range 12E, Gila and Salt River Base and Meridian, Arizona, and this claim encompasses portions of the following quarter section(s), section(s), Township(s) and Range(s):

NE & SE 1/4 Sec. 12, T 1S, R 12E
Gila and Salt River Base and Meridian, Arizona.

The locality of this claim with reference to some natural object or permanent monument and additional information (if any) concerning its locality are as follows: The northwest corner of the claim with reference to a permanent monument is:
2,330 feet south and 13,300 feet east from the northwest corner of Section 10, Township 1 South, Range 12 East

DATED AND POSTED on the ground this 21st day of May, 2012.

LOCATOR (s) Robert Felix
.....Agent for: Bronco Creek Exploration Inc.

Form MCF100
Revised July, 2005

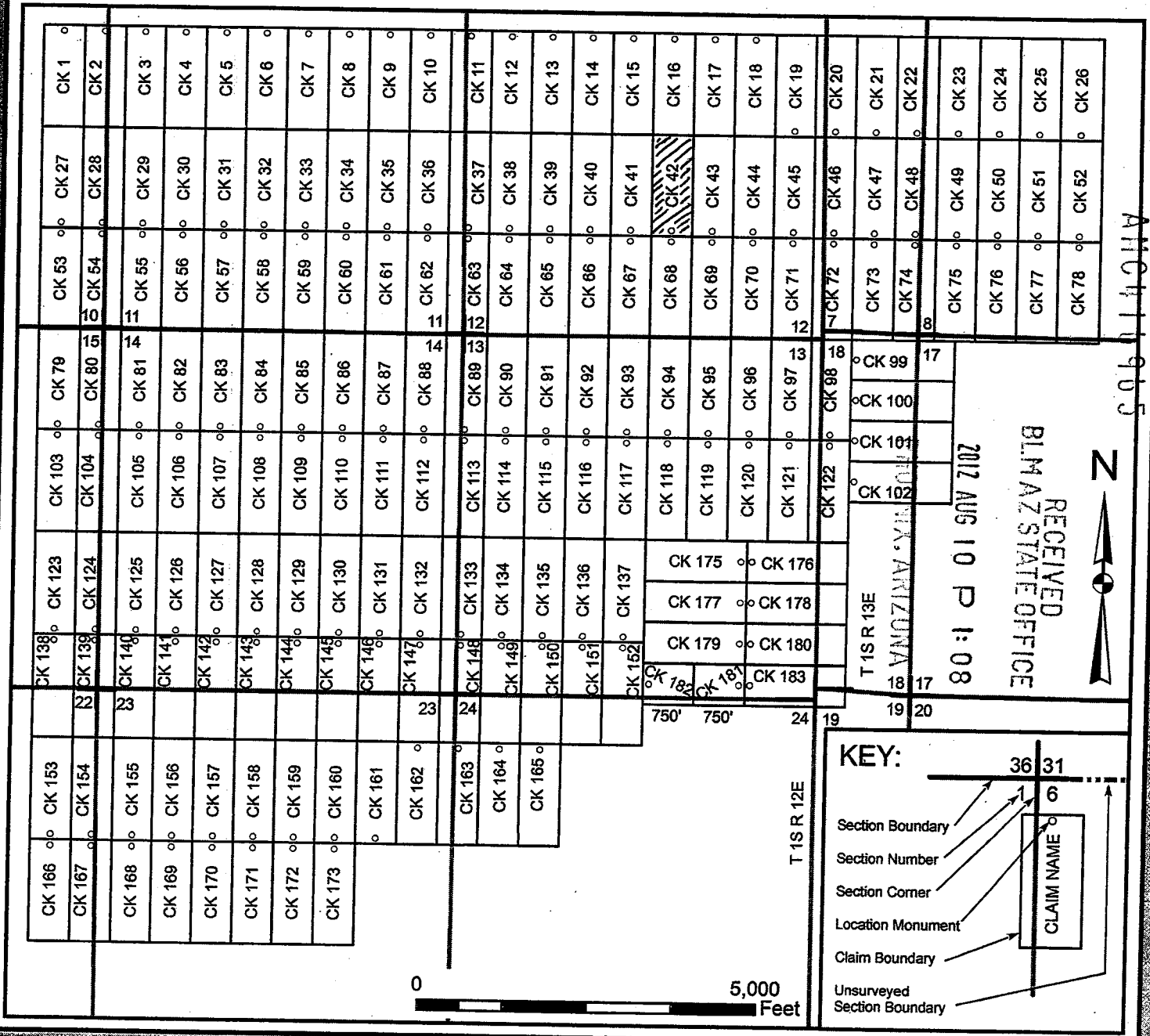
AMC416965

Lode Mining Claim Map

Map of the CK 42 Lode Claim

Map prepared from an actual field survey of said Lode Claim and attached to and hereby made a part of the Location Notice

1. Name and address of Locator of Claim: Bronco Creek Exploration Inc., 1815 E Winsett St., Tucson, AZ 85719
2. The Lode Mining Claim is located in section(s) 12, T 1S, R 12E, Gila and Salt River Base and Meridian, Pinal County, Arizona.
3. The corner, center-line, and location monuments are made up of 2" x 2" x 5' wooden posts marked with metal tags.
4. Each claim is 1500' long and 600' wide unless otherwise indicated.
5. All claims are tied to the surveyed northwest corner of Section 10, Township 1S, Range 12E, Gila and Salt River Base and Meridian. The northwest corner of Lode Claim CK 1 lies approximately 830' south and 4,300' east of said monument.



When recorded, return to: 

Bronco Creek Exploration, Inc
1815 E. Winsett St.
Tucson, AZ 85719

LOCATION NOTICE FOR LODE MINING CLAIM

NOTICE IS HEREBY GIVEN that the CK 43 lode mining claim has been located by **Bronco Creek Exploration Inc.**, whose current mailing address is:
1815 E. Winsett St., Tucson, Arizona 85719.

RECEIVED
BLM AZ STATE OFFICE
2012 AUG 10 P 1:08
PHOENIX, ARIZONA
BLM
Date
Stamp

The general course of this claim is north-south and it is situated in Pinal County, Arizona. This claim is 1,500 feet in length and 600 feet in width. This claim runs from the location monument on which this location notice is posted approximately 1,480 feet in a north direction to the north end line and 20 feet in a south direction to the south end line. This claim is marked by six monuments, one at each corner and one at the center of each end line of the claim.

The location monument on which this notice is posted is situated within Section 12, Township 1S, Range 12E, Gila and Salt River Base and Meridian, Arizona, and this claim encompasses portions of the following quarter section(s), section(s), Township(s) and Range(s):

NE & SE 1/4 Sec. 12, T 1S, R 12E
Gila and Salt River Base and Meridian, Arizona.

The locality of this claim with reference to some natural object or permanent monument and additional information (if any) concerning its locality are as follows: The northwest corner of the claim with reference to a permanent monument is:
2,330 feet south and 13,900 feet east from the northwest corner of Section 10, Township 1 South, Range 12 East

DATED AND POSTED on the ground this 21st day of May, 2012.

LOCATOR (s) Robert Felix
.....Agent for: Bronco Creek Exploration Inc.

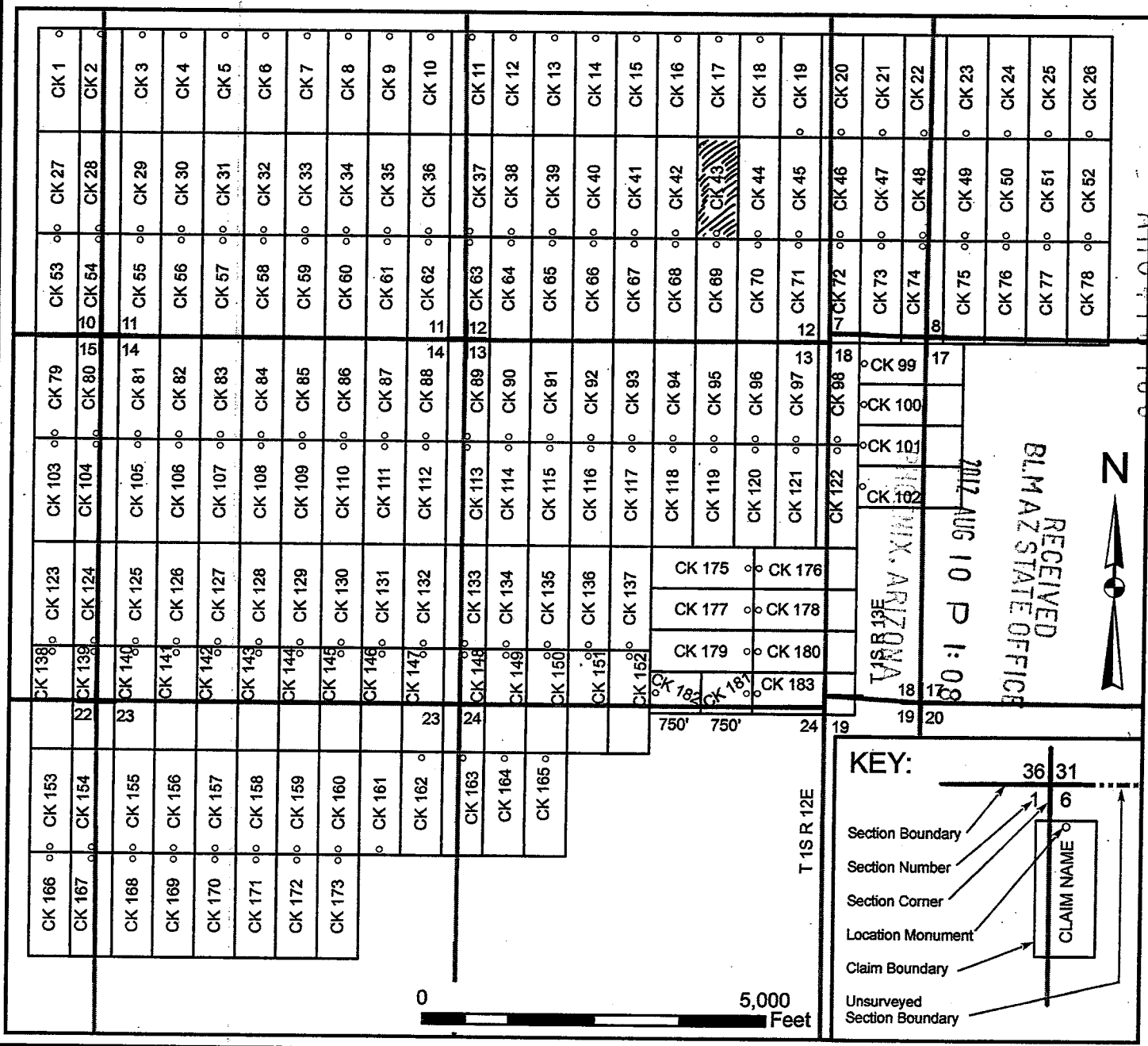
AMC415966

Lode Mining Claim Map

Map of the CK 43 Lode Claim

Map prepared from an actual field survey of said Lode Claim and attached to and hereby made a part of the Location Notice

1. Name and address of Locator of Claim: Bronco Creek Exploration Inc., 1815 E Winsett St., Tucson, AZ 85719.
2. The Lode Mining Claim is located in section(s) 12, T 1S, R 12E, Gila and Salt River Base and Meridian, Pinal County, Arizona.
3. The corner, center-line, and location monuments are made up of 2" x 2" x 5' wooden posts marked with metal tags.
4. Each claim is 1500' long and 600' wide unless otherwise indicated.
5. All claims are tied to the surveyed northwest corner of Section 10, Township 1S, Range 12E, Gila and Salt River Base and Meridian. The northwest corner of Lode Claim CK 1 lies approximately 830' south and 4,300' east of said monument.



When recorded, return to: 

Bronco Creek Exploration, Inc
1815 E. Winsett St.
Tucson, AZ 85719

LOCATION NOTICE FOR LODE MINING CLAIM

NOTICE IS HEREBY GIVEN that the CK 44 lode mining claim has been located by **Bronco Creek Exploration Inc.**, whose current mailing address is:
1815 E. Winsett St., Tucson, Arizona 85719.

RECEIVED
BLM AZ STATE OFFICE
2012 AUG 10 P 1:08
PHOENIX, ARIZONA
BLM
Date
Stamp

The general course of this claim is north-south and it is situated in Pinal County, Arizona. This claim is 1,500 feet in length and 600 feet in width. This claim runs from the location monument on which this location notice is posted approximately 1,480 feet in a north direction to the north end line and 20 feet in a south direction to the south end line. This claim is marked by six monuments, one at each corner and one at the center of each end line of the claim.

The location monument on which this notice is posted is situated within Section 12, Township 1S, Range 12E, Gila and Salt River Base and Meridian, Arizona, and this claim encompasses portions of the following quarter section(s), section(s), Township(s) and Range(s):

NE & SE 1/4 Sec. 12, T 1S, R 12E
Gila and Salt River Base and Meridian, Arizona.

The locality of this claim with reference to some natural object or permanent monument and additional information (if any) concerning its locality are as follows: The northwest corner of the claim with reference to a permanent monument is:
2,330 feet south and 14,500 feet east from the northwest corner of Section 10, Township 1 South, Range 12 East

DATED AND POSTED on the ground this 21ST day of May, 2012.

LOCATOR (s) Robert Felix
.....Agent for: Bronco Creek Exploration Inc.

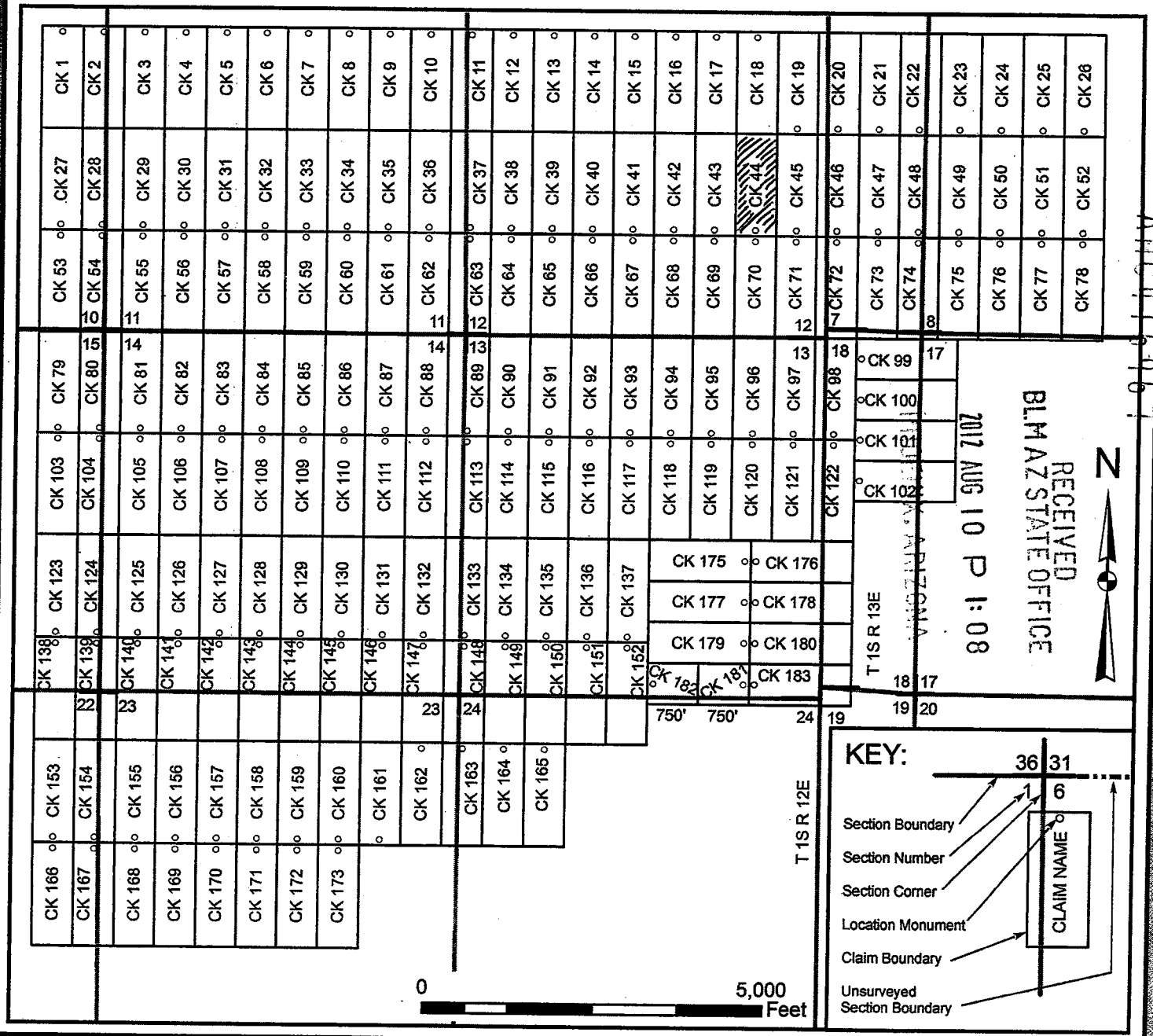
AMC416967

Lode Mining Claim Map

Map of the CK 44 Lode Claim

Map prepared from an actual field survey of said Lode Claim and attached to and hereby made a part of the Location Notice

1. Name and address of Locator of Claim: Bronco Creek Exploration Inc., 1815 E Winsett St., Tucson, AZ 85719
2. The Lode Mining Claim is located in section(s) 12, T 1S, R 12E, Gila and Salt River Base and Meridian, Pinal County, Arizona.
3. The corner, center-line, and location monuments are made up of 2" x 2" x 5' wooden posts marked with metal tags.
4. Each claim is 1500' long and 600' wide unless otherwise indicated.
5. All claims are tied to the surveyed northwest corner of Section 10, Township 1S, Range 12E, Gila and Salt River Base and Meridian. The northwest corner of Lode Claim CK 1 lies approximately 830' south and 4,300' east of said monument.

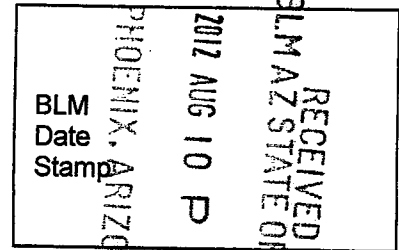


When recorded, return U.

Bronco Creek Exploration, Inc
1815 E. Winsett St.
Tucson, AZ 85719

LOCATION NOTICE FOR LODE MINING CLAIM

NOTICE IS HEREBY GIVEN that the CK 45 lode mining claim has been located by **Bronco Creek Exploration Inc.**, whose current mailing address is:
1815 E. Winsett St., Tucson, Arizona 85719.



The general course of this claim is north-south and it is situated in Pinal County, Arizona. This claim is 1,500 feet in length and 600 feet in width. This claim runs from the location monument on which this location notice is posted approximately 1,480 feet in a north direction to the north end line and 20 feet in a south direction to the south end line. This claim is marked by six monuments, one at each corner and one at the center of each end line of the claim.

The location monument on which this notice is posted is situated within Section 12, Township 1S, Range 12E, Gila and Salt River Base and Meridian, Arizona, and this claim encompasses portions of the following quarter section(s), section(s), Township(s) and Range(s):

NE & SE 1/4 Sec. 12, T 1S, R 12E
Gila and Salt River Base and Meridian, Arizona.

The locality of this claim with reference to some natural object or permanent monument and additional information (if any) concerning its locality are as follows: The northwest corner of the claim with reference to a permanent monument is:
2,330 feet south and 15,100 feet east from the northwest corner of Section 10, Township 1 South, Range 12 East

DATED AND POSTED on the ground this 21st day of May, 2012.

LOCATOR (s) Robert Felix
.....Agent for: Bronco Creek Exploration Inc.

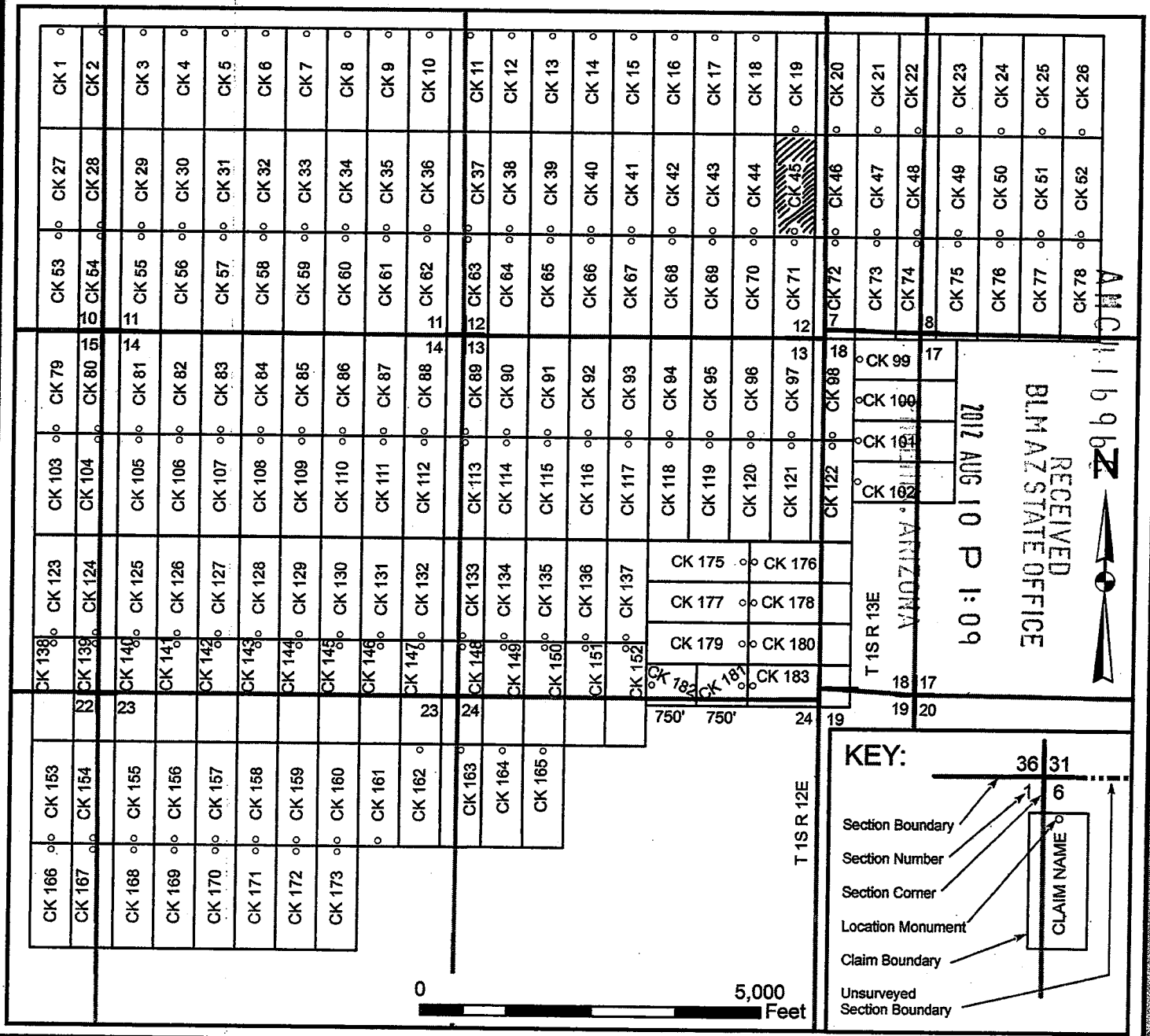
ANCL16968

Lode Mining Claim Map

Map of the CK 45 Lode Claim

Map prepared from an actual field survey of said Lode Claim and attached to and hereby made a part of the Location Notice

1. Name and address of Locator of Claim: Bronco Creek Exploration Inc., 1815 E Winsett St., Tucson, AZ 85719
2. The Lode Mining Claim is located in section(s) 12, T 1S, R 12E, Gila and Salt River Base and Meridian, Pinal County, Arizona.
3. The corner, center-line, and location monuments are made up of 2" x 2" x 5' wooden posts marked with metal tags.
4. Each claim is 1500' long and 600' wide unless otherwise indicated.
5. All claims are tied to the surveyed northwest corner of Section 10, Township 1S, Range 12E, Gila and Salt River Base and Meridian. The northwest corner of Lode Claim CK 1 lies approximately 830' south and 4,300' east of said monument.



When recorded, return U.

Bronco Creek Exploration, Inc
1815 E. Winsett St.
Tucson, AZ 85719

LOCATION NOTICE FOR LODE MINING CLAIM

NOTICE IS HEREBY GIVEN that the CK 46 lode mining claim has been located by **Bronco Creek Exploration Inc.**, whose current mailing address is:
1815 E. Winsett St., Tucson, Arizona 85719.

RECEIVED
BLM AZ STATE OFFICE
2012 AUG 10 P 1:00
PHOENIX, ARIZONA
BLM Date Stamp

The general course of this claim is north-south and it is situated in Pinal County, Arizona. This claim is 1,500 feet in length and 600 feet in width. This claim runs from the location monument on which this location notice is posted approximately 1,480 feet in a north direction to the north end line and 20 feet in a south direction to the south end line. This claim is marked by six monuments, one at each corner and one at the center of each end line of the claim.

The location monument on which this notice is posted is situated within Section 7, Township 1S, Range 13E, Gila and Salt River Base and Meridian, Arizona, and this claim encompasses portions of the following quarter section(s), section(s), Township(s) and Range(s):

NE & SE 1/4 Sec. 12, T 1S, R 12E & NW & SW 1/4 Sec. 7, T 1S R 13E
Gila and Salt River Base and Meridian, Arizona.

The locality of this claim with reference to some natural object or permanent monument and additional information (if any) concerning its locality are as follows: The northwest corner of the claim with reference to a permanent monument is:
2,330 feet south and 15,700 feet east from the northwest corner of Section 10, Township 1 South, Range 12 East

DATED AND POSTED on the ground this 21st day of May, 2012.

LOCATOR (s) RF Felix Robert Felix
.....Agent for: Bronco Creek Exploration Inc.

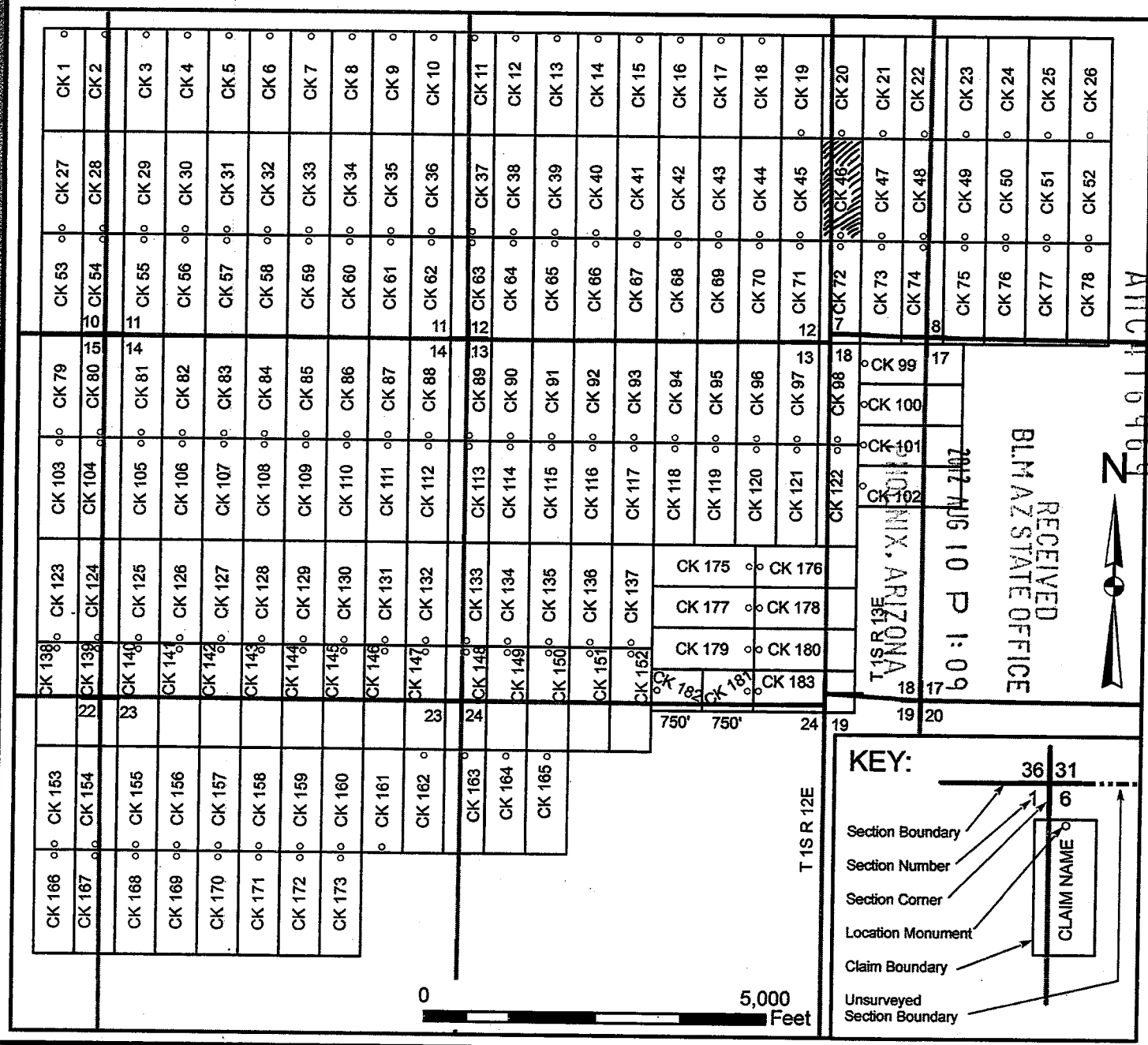
AMC416969

Lode Mining Claim Map

Map of the CK 46 Lode Claim

Map prepared from an actual field survey of said Lode Claim and attached to and hereby made a part of the Location Notice

1. Name and address of Locator of Claim: Bronco Creek Exploration Inc., 1815 E Winsett St., Tucson, AZ 85719
2. The Lode Mining Claim is located in section(s) 12, T 1S, R 12E, and section(s) 7, T 1S, R 13E, Gila and Salt River Base and Meridian, Pinal County, Arizona.
3. The corner, center-line, and location monuments are made up of 2" x 2" x 5' wooden posts marked with metal tags.
4. Each claim is 1500' long and 600' wide unless otherwise indicated.
5. All claims are tied to the surveyed northwest corner of Section 10, Township 1S, Range 12E, Gila and Salt River Base and Meridian. The northwest corner of Lode Claim CK 1 lies approximately 830' south and 4,300' east of said monument.

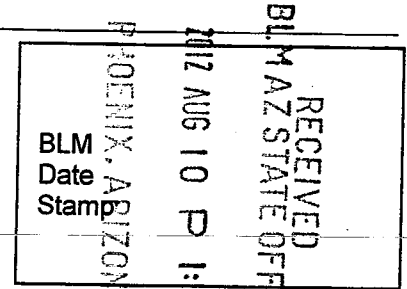


When recorded, return .

Bronco Creek Exploration, Inc
1815 E. Winsett St.
Tucson, AZ 85719

LOCATION NOTICE FOR LODE MINING CLAIM

NOTICE IS HEREBY GIVEN that the CK 47 lode mining claim has been located by **Bronco Creek Exploration Inc.**, whose current mailing address is: 1815 E. Winsett St., Tucson, Arizona 85719.



The general course of this claim is north-south and it is situated in Pinal County, Arizona. This claim is 1,500 feet in length and 600 feet in width. This claim runs from the location monument on which this location notice is posted approximately 1,480 feet in a north direction to the north end line and 20 feet in a south direction to the south end line. This claim is marked by six monuments, one at each corner and one at the center of each end line of the claim.

The location monument on which this notice is posted is situated within Section 7, Township 1S, Range 13E, Gila and Salt River Base and Meridian, Arizona, and this claim encompasses portions of the following quarter section(s), section(s), Township(s) and Range(s):

NE, NW, SW & SE 1/4 Sec. 7, T 1S R13E
Gila and Salt River Base and Meridian, Arizona.

The locality of this claim with reference to some natural object or permanent monument and additional information (if any) concerning its locality are as follows: The northwest corner of the claim with reference to a permanent monument is: **2,330 feet south and 16,300 feet east from the northwest corner of Section 10, Township 1 South, Range 12 East**

DATED AND POSTED on the ground this 21ST day of May, 2012.

LOCATOR (s) Robert Felix
.....Agent for: Bronco Creek Exploration Inc.

Form MCF100
Revised July, 2005

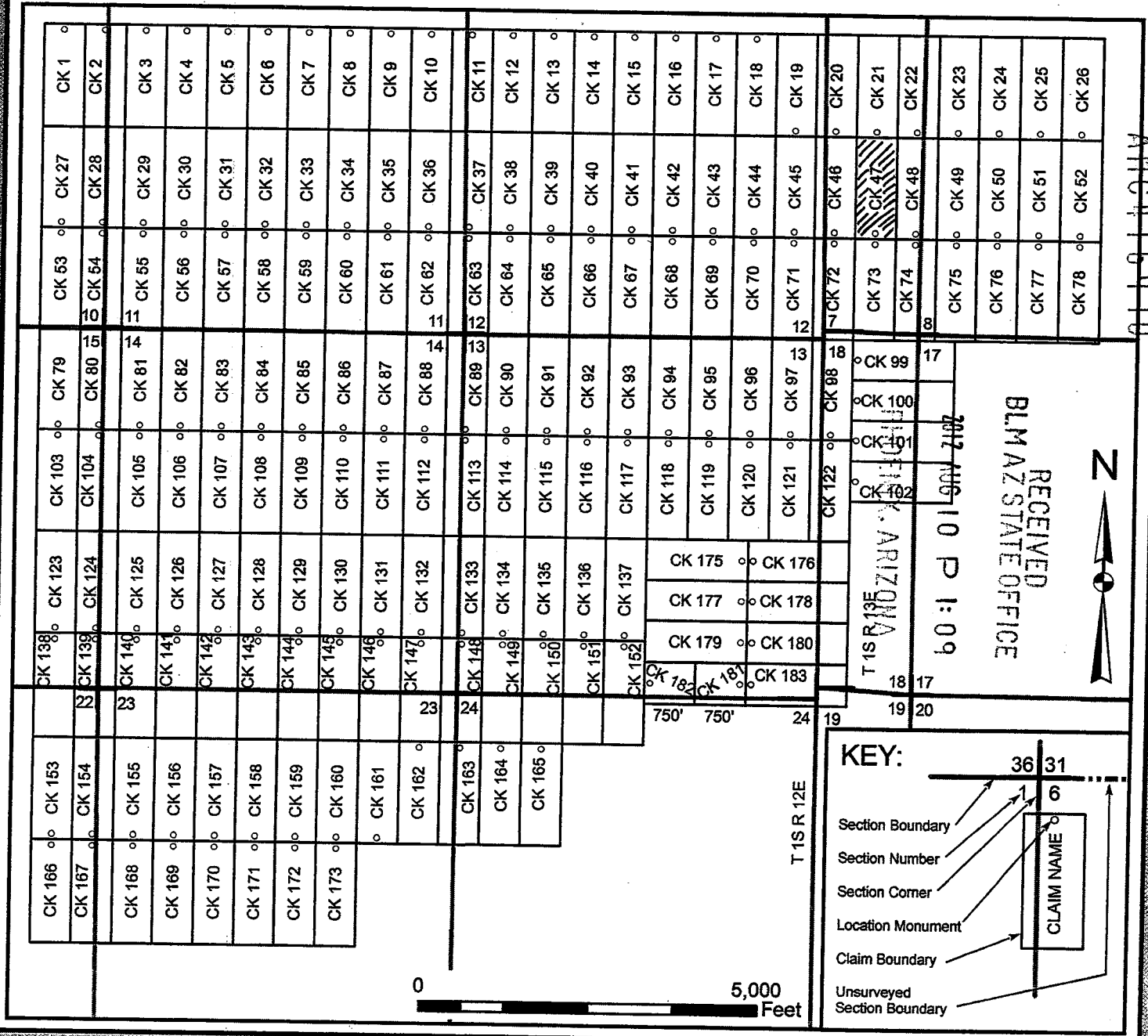
AMC416970

Lode Mining Claim Map

Map of the CK 47 Lode Claim

Map prepared from an actual field survey of said Lode Claim and attached to and hereby made a part of the Location Notice

1. Name and address of Locator of Claim: Bronco Creek Exploration Inc., 1815 E Winsett St., Tucson, AZ 85719
2. The Lode Mining Claim is located in section(s) 7, T 1S, R 13E, Gila and Salt River Base and Meridian, Pinal County, Arizona.
3. The corner, center-line, and location monuments are made up of 2" x 2" x 5' wooden posts marked with metal tags.
4. Each claim is 1500' long and 600' wide unless otherwise indicated.
5. All claims are tied to the surveyed northwest corner of Section 10, Township 1S, Range 12E, Gila and Salt River Base and Meridian. The northwest corner of Lode Claim CK 1 lies approximately 830' south and 4,300' east of said monument.



When recorded, return 

Bronco Creek Exploration, Inc
1815 E. Winsett St.
Tucson, AZ 85719

LOCATION NOTICE FOR LODE MINING CLAIM

NOTICE IS HEREBY GIVEN that the CK 48 lode mining claim has been located by **Bronco Creek Exploration Inc.**, whose current mailing address is:
1815 E. Winsett St., Tucson, Arizona 85719.

RECEIVED
BLM AZ STATE OFFICE
2012 AUG 10 P 1:09
PHOENIX, ARIZONA
BLM
Date
Stamp

The general course of this claim is north-south and it is situated in Pinal County, Arizona. This claim is 1,500 feet in length and 600 feet in width. This claim runs from the location monument on which this location notice is posted approximately 1,480 feet in a north direction to the north end line and 20 feet in a south direction to the south end line. This claim is marked by six monuments, one at each corner and one at the center of each end line of the claim.

The location monument on which this notice is posted is situated within Section 7, Township 1S, Range 13E, Gila and Salt River Base and Meridian, Arizona, and this claim encompasses portions of the following quarter section(s), section(s), Township(s) and Range(s):

NE & SE 1/4 Sec. 7 & NW & SW 1/4 Sec. 8. T 1S R13E
Gila and Salt River Base and Meridian, Arizona.

The locality of this claim with reference to some natural object or permanent monument and additional information (if any) concerning its locality are as follows: The northwest corner of the claim with reference to a permanent monument is:
2,330 feet south and 16,900 feet east from the northwest corner of Section 10, Township 1 South, Range 12 East

DATED AND POSTED on the ground this 20th day of May, 2012.

LOCATOR (s) KELLY DONAHOO Kelly Donahoo
.....Agent for: Bronco Creek Exploration Inc.

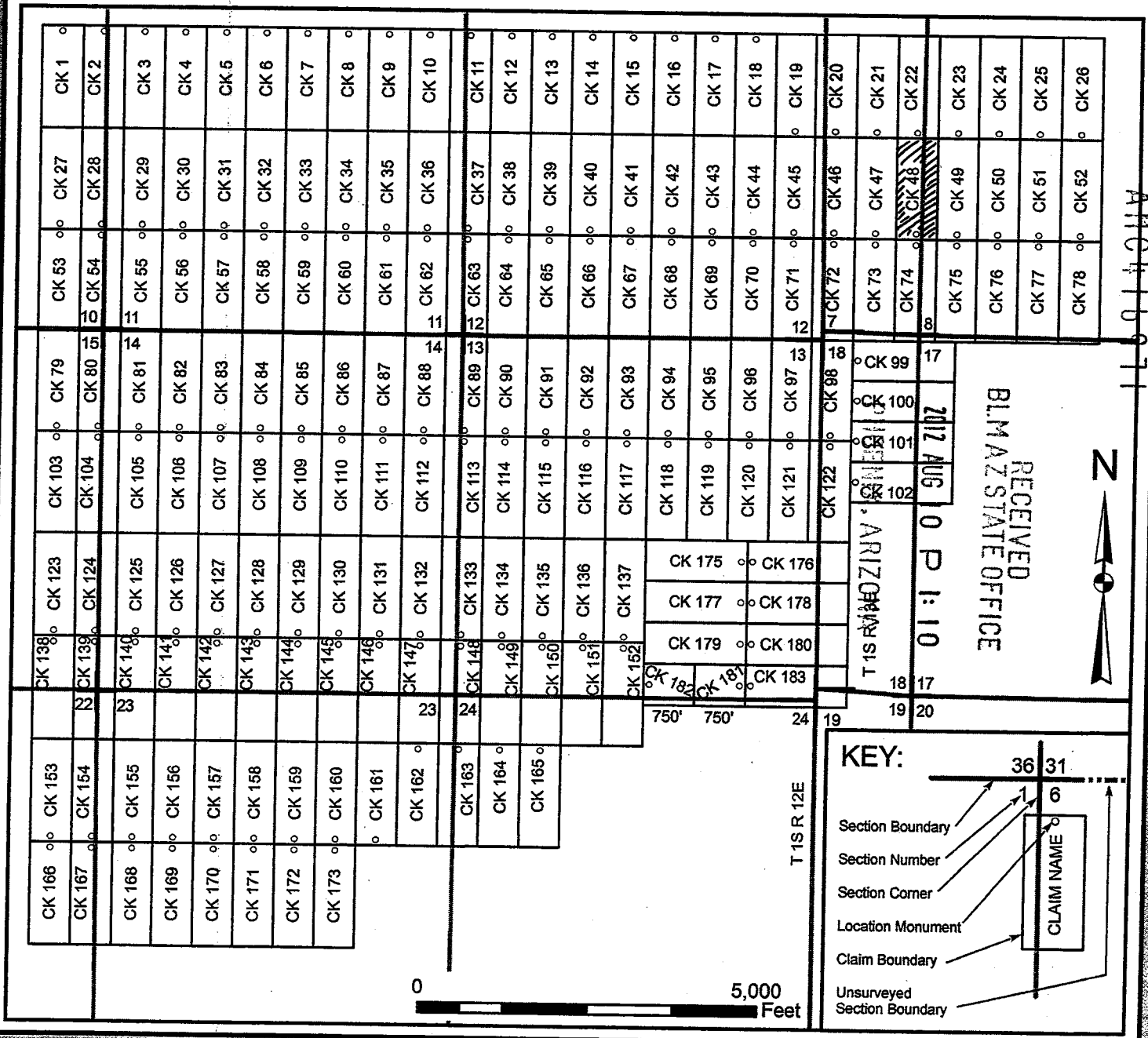
AMC416971

Lode Mining Claim Map

Map of the CK 48 Lode Claim

Map prepared from an actual field survey of said Lode Claim and attached to and hereby made a part of the Location Notice

1. Name and address of Locator of Claim: Bronco Creek Exploration Inc., 1815 E Winsett St., Tucson, AZ 85719
2. The Lode Mining Claim is located in section(s) 7, 8, T 1S, R 13E, Gila and Salt River Base and Meridian, Pinal County, Arizona.
3. The corner, center-line, and location monuments are made up of 2" x 2" x 5' wooden posts marked with metal tags.
4. Each claim is 1500' long and 600' wide unless otherwise indicated.
5. All claims are tied to the surveyed northwest corner of Section 10, Township 1S, Range 12E, Gila and Salt River Base and Meridian. The northwest corner of Lode Claim CK 1 lies approximately 830' south and 4,300' east of said monument.



When recorded, return U.

Bronco Creek Exploration, Inc
1815 E. Winsett St.
Tucson, AZ 85719

LOCATION NOTICE FOR LODE MINING CLAIM

NOTICE IS HEREBY GIVEN that the CK 49 lode mining claim has been located by **Bronco Creek Exploration Inc.**, whose current mailing address is:
1815 E. Winsett St., Tucson, Arizona 85719.

RECEIVED BLM AZ STATE OFFICE	2012 AUG 10 P 1:10	PHOENIX, ARIZONA
BLM Date Stamp		

The general course of this claim is north-south and it is situated in Pinal County, Arizona. This claim is 1,500 feet in length and 600 feet in width. This claim runs from the location monument on which this location notice is posted approximately 1,480 feet in a north direction to the north end line and 20 feet in a south direction to the south end line. This claim is marked by six monuments, one at each corner and one at the center of each end line of the claim.

The location monument on which this notice is posted is situated within Section 8, Township 1S, Range 13E, Gila and Salt River Base and Meridian, Arizona, and this claim encompasses portions of the following quarter section(s), section(s), Township(s) and Range(s):

NW & SW 1/4 Sec. 8. T 1S R13E
Gila and Salt River Base and Meridian, Arizona.

The locality of this claim with reference to some natural object or permanent monument and additional information (if any) concerning its locality are as follows: The northwest corner of the claim with reference to a permanent monument is:
2,330 feet south and 17,500 feet east from the northwest corner of Section 10, Township 1 South, Range 12 East

DATED AND POSTED on the ground this 20th day of May, 2012.

LOCATOR (s) KELLY DONAHOO Kelly Donahoo
.....Agent for: Bronco Creek Exploration Inc.

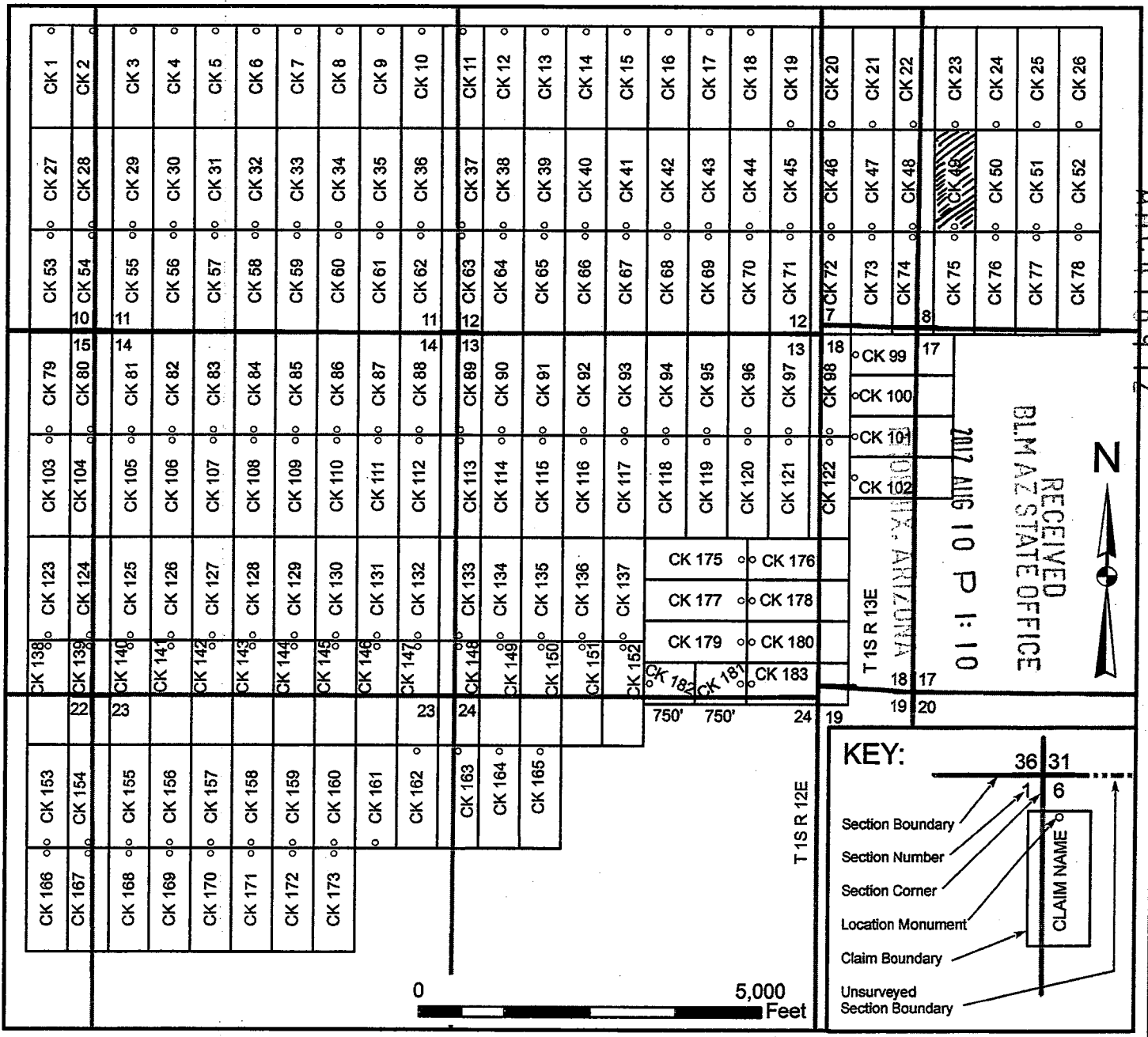
AMC416972

Lode Mining Claim Map

Map of the CK 49 Lode Claim

Map prepared from an actual field survey of said Lode Claim and attached to and hereby made a part of the Location Notice

1. Name and address of Locator of Claim: Bronco Creek Exploration Inc., 1815 E Winsett St., Tucson, AZ 85719
2. The Lode Mining Claim is located in section(s) 8, T 1S, R 13E, Gila and Salt River Base and Meridian, Pinal County, Arizona.
3. The corner, center-line, and location monuments are made up of 2" x 2" x 5' wooden posts marked with metal tags.
4. Each claim is 1500' long and 600' wide unless otherwise indicated.
5. All claims are tied to the surveyed northwest corner of Section 10, Township 1S, Range 12E, Gila and Salt River Base and Meridian. The northwest corner of Lode Claim CK 1 lies approximately 830' south and 4,300' east of said monument.



When recorded, return 

Bronco Creek Exploration, Inc
1815 E. Winsett St.
Tucson, AZ 85719

LOCATION NOTICE FOR LODE MINING CLAIM

NOTICE IS HEREBY GIVEN that the CK 50 lode mining claim has been located by **Bronco Creek Exploration Inc.**, whose current mailing address is:
1815 E. Winsett St., Tucson, Arizona 85719.

RECEIVED
BLM AZ STATE OFFICE
2012 AUG 10 P 1:10
PHOENIX, ARIZONA
BLM
Date
Stamp

The general course of this claim is north-south and it is situated in Pinal County, Arizona. This claim is 1,500 feet in length and 600 feet in width. This claim is from the location monument on which this location notice is posted approximately 1,480 feet in a north direction to the north end line and 20 feet in a south direction to the south end line. This claim is marked by six monuments, one at each corner and one at the center of each end line of the claim.

The location monument on which this notice is posted is situated within Section 8, Township 1S, Range 13E, Gila and Salt River Base and Meridian, Arizona, and this claim encompasses portions of the following quarter section(s), section(s), Township(s) and Range(s):

NW & SW 1/4 Sec. 8. T 1S R13E
Gila and Salt River Base and Meridian, Arizona.

The locality of this claim with reference to some natural object or permanent monument and additional information (if any) concerning its locality are as follows: The northwest corner of the claim with reference to a permanent monument is:
2,330 feet south and 18,100 feet east from the northwest corner of Section 10, Township 1 South, Range 12 East

DATED AND POSTED on the ground this 20th day of May, 2012.

LOCATOR (s) KELLY DONAHOO Kelly Donahoo
.....Agent for: Bronco Creek Exploration Inc.

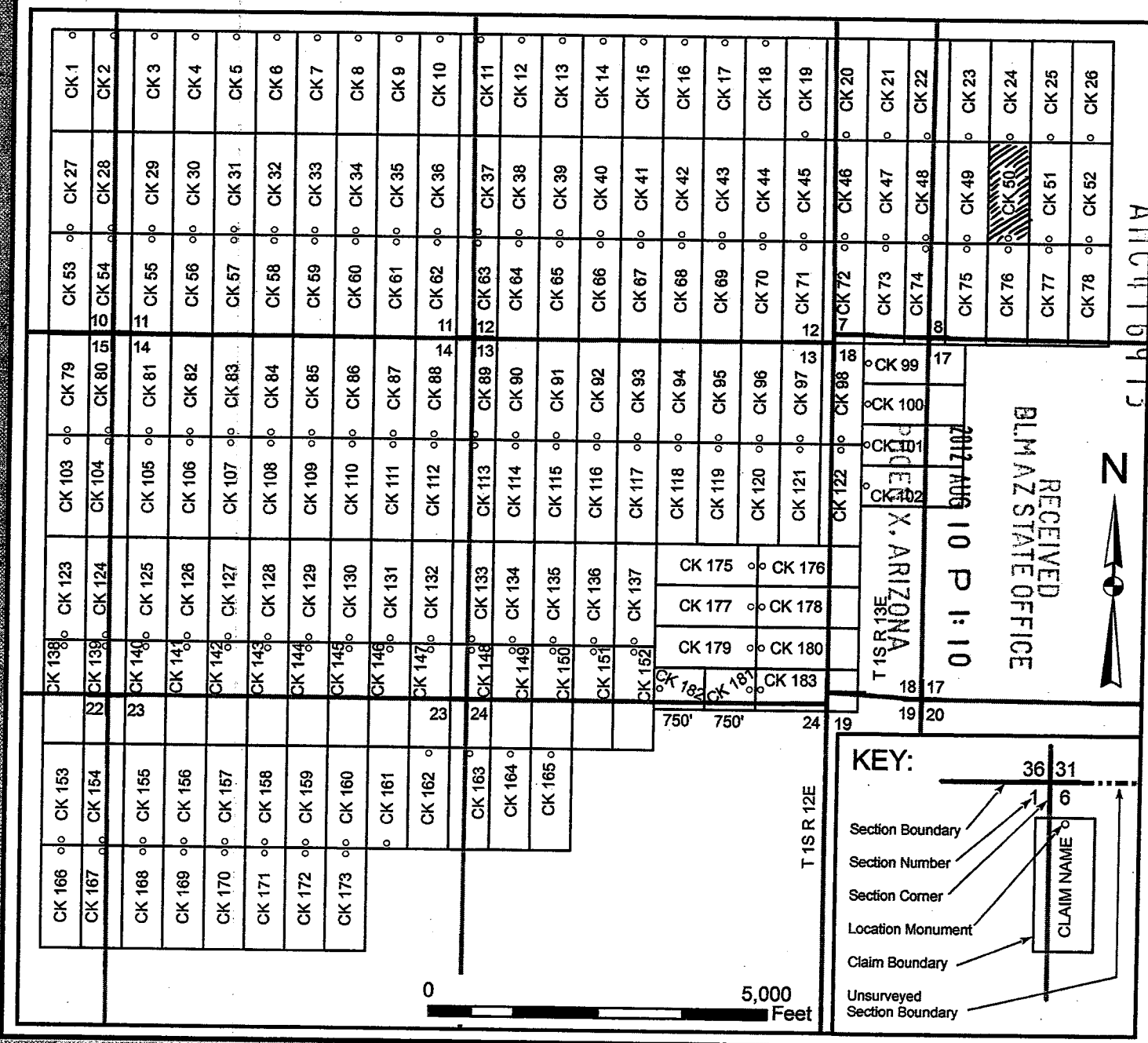
ANCU16973

Lode Mining Claim Map

Map of the CK 50 Lode Claim

Map prepared from an actual field survey of said Lode Claim and attached to and hereby made a part of the Location Notice

1. Name and address of Locator of Claim: Bronco Creek Exploration Inc., 1815 E Winsett St., Tucson, AZ 85719
2. The Lode Mining Claim is located in section(s) 8, T 1S, R 13E, Gila and Salt River Base and Meridian, Pinal County, Arizona.
3. The corner, center-line, and location monuments are made up of 2" x 2" x 5' wooden posts marked with metal tags.
4. Each claim is 1500' long and 600' wide unless otherwise indicated.
5. All claims are tied to the surveyed northwest corner of Section 10, Township 1S, Range 12E, Gila and Salt River Base and Meridian. The northwest corner of Lode Claim CK 1 lies approximately 830' south and 4,300' east of said monument.



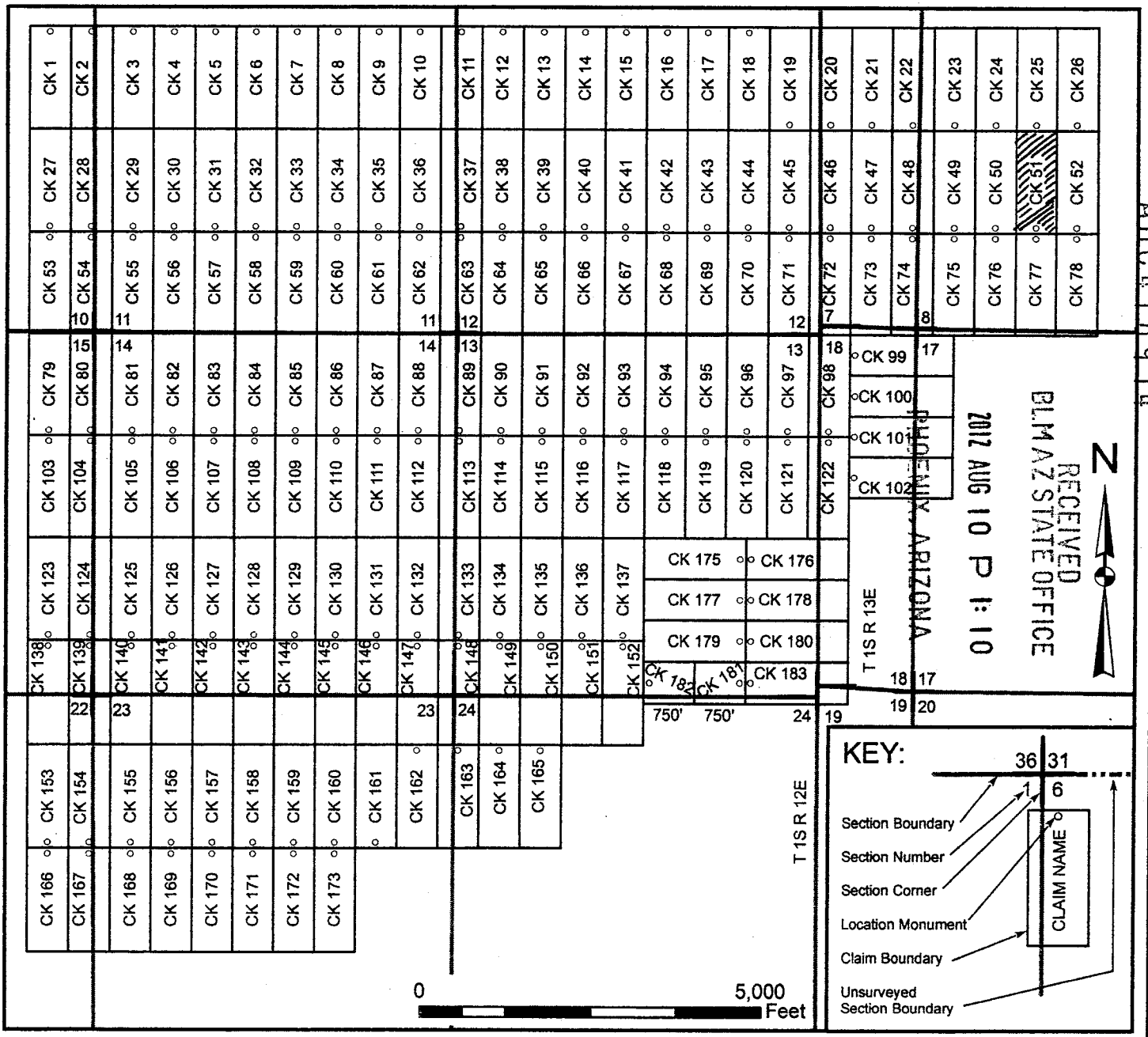
AUG 11 2017

Lode Mining Claim Map

Map of the CK 51 Lode Claim

Map prepared from an actual field survey of said Lode Claim and attached to and hereby made a part of the Location Notice

1. Name and address of Locator of Claim: Bronco Creek Exploration Inc., 1815 E Winsett St., Tucson, AZ 85719
2. The Lode Mining Claim is located in section(s) 8, T 1S, R 13E, Gila and Salt River Base and Meridian, Pinal County, Arizona.
3. The corner, center-line, and location monuments are made up of 2" x 2" x 5' wooden posts marked with metal tags.
4. Each claim is 1500' long and 600' wide unless otherwise indicated.
5. All claims are tied to the surveyed northwest corner of Section 10, Township 1S, Range 12E, Gila and Salt River Base and Meridian. The northwest corner of Lode Claim CK 1 lies approximately 830' south and 4,300' east of said monument.



When recorded, return to _____

Bronco Creek Exploration, Inc
1815 E. Winsett St.
Tucson, AZ 85719

LOCATION NOTICE FOR LODE MINING CLAIM

NOTICE IS HEREBY GIVEN that the CK 52 lode mining claim has been located by **Bronco Creek Exploration Inc.**, whose current mailing address is:
1815 E. Winsett St., Tucson, Arizona 85719.

RECEIVED
BLM AZ STATE OFFICE
2012 AUG 10 P 1:11
PHOENIX, ARIZONA
BLM
Date
Stamp

The general course of this claim is north-south and it is situated in Pinal County, Arizona. This claim is 1,500 feet in length and 600 feet in width. This claim runs from the location monument on which this location notice is posted approximately 1,480 feet in a north direction to the north end line and 20 feet in a south direction to the south end line. This claim is marked by six monuments, one at each corner and one at the center of each end line of the claim.

The location monument on which this notice is posted is situated within Section 8, Township 1S, Range 13E, Gila and Salt River Base and Meridian, Arizona, and this claim encompasses portions of the following quarter section(s), section(s), Township(s) and Range(s):

NW & SW 1/4 Sec. 8. T 1S R13E
Gila and Salt River Base and Meridian, Arizona.

The locality of this claim with reference to some natural object or permanent monument and additional information (if any) concerning its locality are as follows: The northwest corner of the claim with reference to a permanent monument is:
2,330 feet south and 19,300 feet east from the northwest corner of Section 10, Township 1 South, Range 12 East

DATED AND POSTED on the ground this 20th day of May, 2012.

LOCATOR (s) KELLY DONAHOO Kelly Donahoo
.....Agent for: Bronco Creek Exploration Inc.

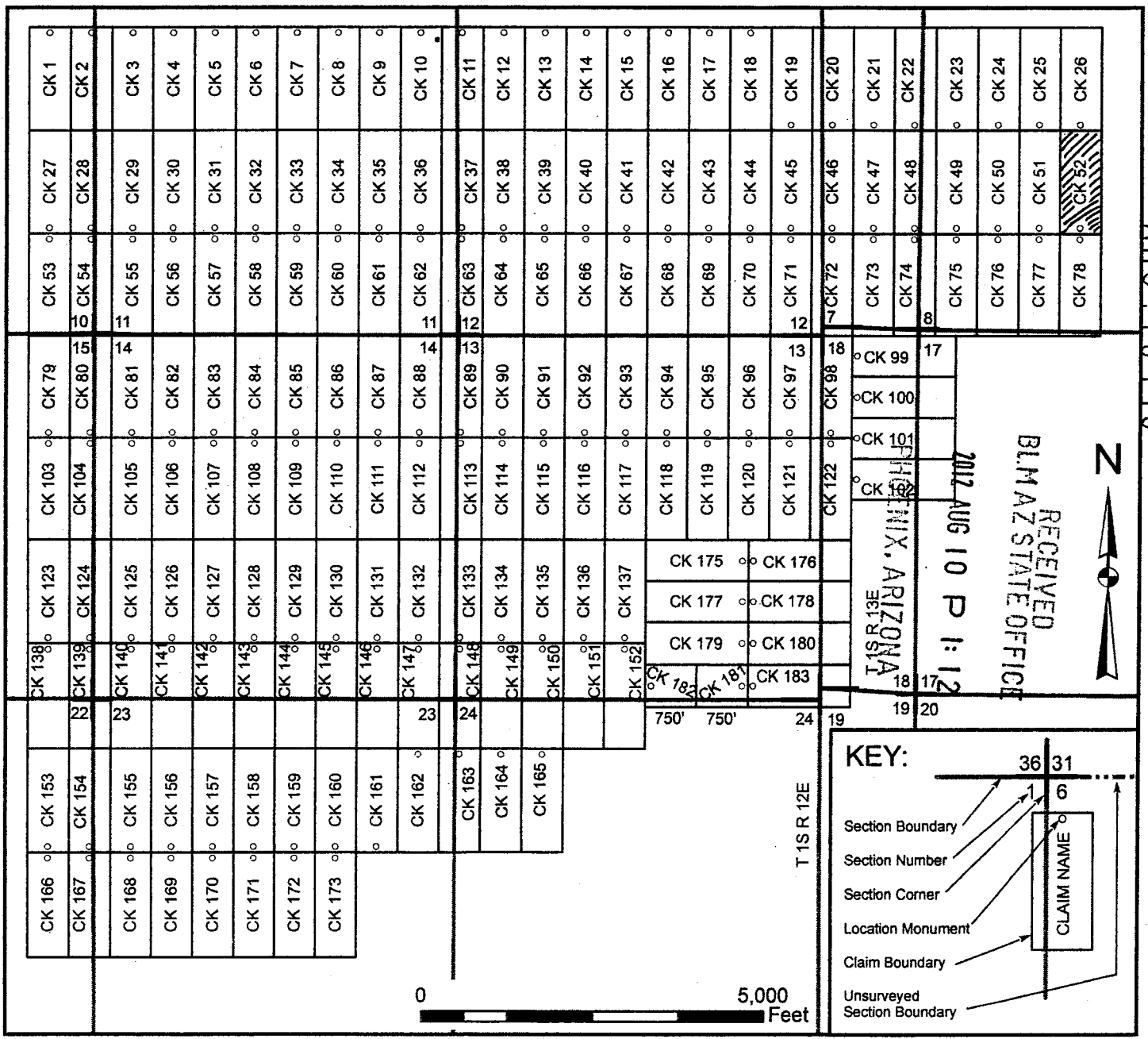
AMC 416975

Lode Mining Claim Map

Map of the CK 52 Lode Claim

Map prepared from an actual field survey of said Lode Claim and attached to and hereby made a part of the Location Notice

1. Name and address of Locator of Claim: Bronco Creek Exploration Inc., 1815 E Winsett St., Tucson, AZ 85719
2. The Lode Mining Claim is located in section(s) 8, T 1S, R 13E, Gila and Salt River Base and Meridian, Pinal County, Arizona.
3. The corner, center-line, and location monuments are made up of 2" x 2" x 5' wooden posts marked with metal tags.
4. Each claim is 1500' long and 600' wide unless otherwise indicated.
5. All claims are tied to the surveyed northwest corner of Section 10, Township 1S, Range 12E, Gila and Salt River Base and Meridian. The northwest corner of Lode Claim CK 1 lies approximately 830' south and 4,300' east of said monument.



When recorded, return to!

Bronco Creek Exploration, Inc
1815 E. Winsett St.
Tucson, AZ 85719

LOCATION NOTICE FOR LODE MINING CLAIM

NOTICE IS HEREBY GIVEN that the CK 53 lode mining claim has been located by **Bronco Creek Exploration Inc.**, whose current mailing address is:
1815 E. Winsett St., Tucson, Arizona 85719.

RECEIVED
BLM AZ STATE OFFICE
2012 AUG 10 P 1:12
PHOENIX, ARIZONA
BLM
Date
Stamp

The general course of this claim is north-south and it is situated in Pinal County, Arizona. This claim is 1,500 feet in length and 600 feet in width. This claim runs from the location monument on which this location notice is posted approximately 20 feet in a north direction to the north end line and 1,480 feet in a south direction to the south end line. This claim is marked by six monuments, one at each corner and one at the center of each end line of the claim.

The location monument on which this notice is posted is situated within Section 10, Township 1S, Range 12E, Gila and Salt River Base and Meridian, Arizona, and this claim encompasses portions of the following quarter section(s), section(s), Township(s) and Range(s):

SE 1/4 Sec. 10 & NE 1/4 Sec. 15, T 1S R12E
Gila and Salt River Base and Meridian, Arizona.

The locality of this claim with reference to some natural object or permanent monument and additional information (if any) concerning its locality are as follows: The northwest corner of the claim with reference to a permanent monument is:

3,830 feet south and 4,300 feet east from the northwest corner of Section 10, Township 1 South, Range 12 East

DATED AND POSTED on the ground this 20 day of May, 2012.

LOCATOR (s) [Signature]
.....Agent for: Bronco Creek Exploration Inc.

Richard L. Mann

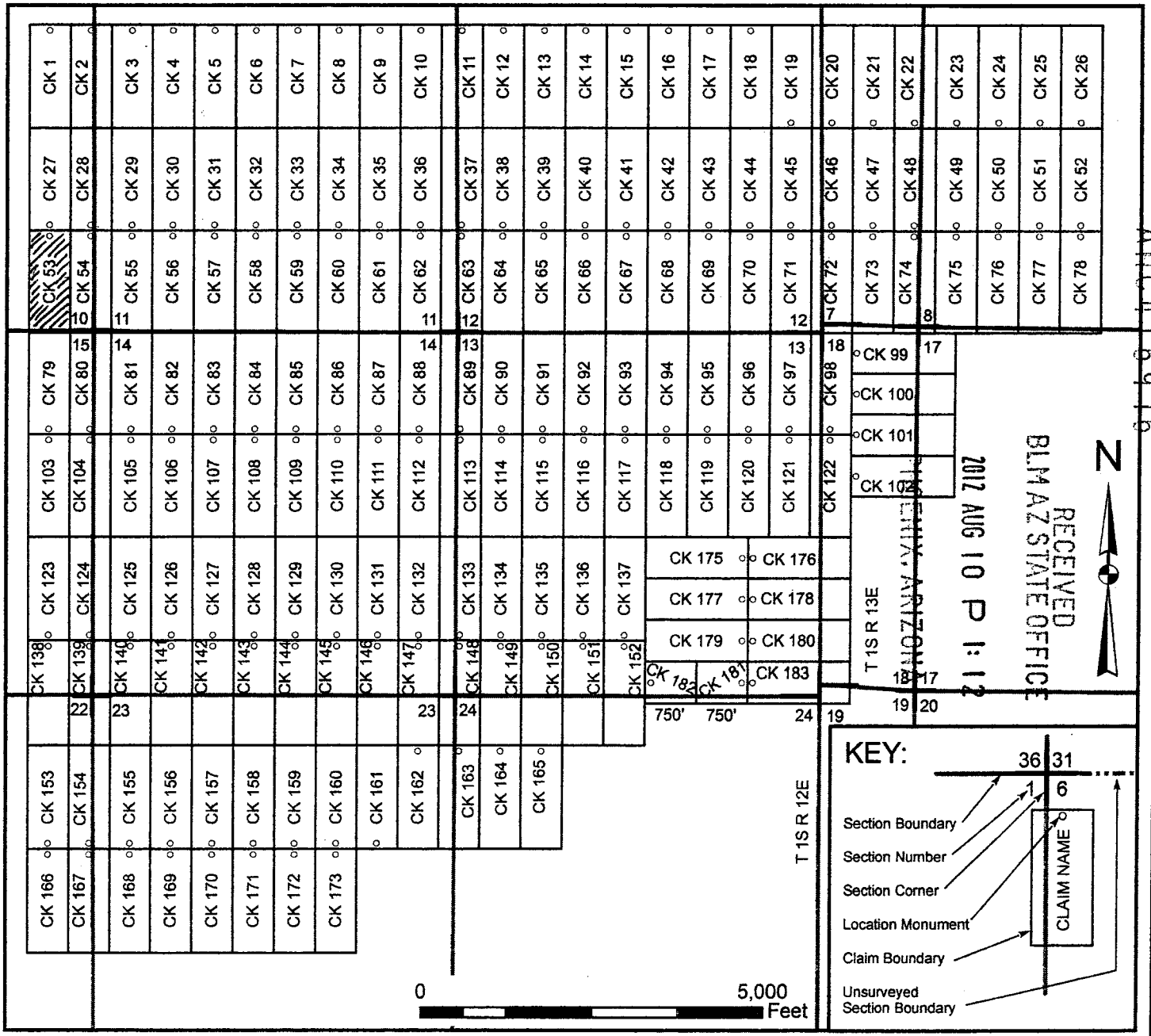
AMC416976

Lode Mining Claim Map

Map of the CK 53 Lode Claim

Map prepared from an actual field survey of said Lode Claim and attached to and hereby made a part of the Location Notice

1. Name and address of Locator of Claim: Bronco Creek Exploration Inc., 1815 E Winsett St., Tucson, AZ 85719
2. The Lode Mining Claim is located in section(s) 10, 15, T 1S, R 12E, Gila and Salt River Base and Meridian, Pinal County, Arizona.
3. The corner, center-line, and location monuments are made up of 2" x 2" x 5' wooden posts marked with metal tags.
4. Each claim is 1500' long and 600' wide unless otherwise indicated.
5. All claims are tied to the surveyed northwest corner of Section 10, Township 1S, Range 12E, Gila and Salt River Base and Meridian. The northwest corner of Lode Claim CK 1 lies approximately 830' south and 4,300' east of said monument.



When recorded, return to: _____

Bronco Creek Exploration, Inc
1815 E. Winsett St.
Tucson, AZ 85719

LOCATION NOTICE FOR LODE MINING CLAIM

NOTICE IS HEREBY GIVEN that the CK 54 lode mining claim has been located by **Bronco Creek Exploration Inc.**, whose current mailing address is: 1815 E. Winsett St., Tucson, Arizona 85719.

RECEIVED
BLM AZ STATE OFFICE
2012 AUG 10 P 1:17
PHOENIX, ARIZONA

The general course of this claim is north-south and it is situated in Pima County, Arizona. This claim is 1,500 feet in length and 600 feet in width. This claim runs from the location monument on which this location notice is posted approximately 20 feet in a north direction to the north end line and 1,480 feet in a south direction to the south end line. This claim is marked by six monuments, one at each corner and one at the center of each end line of the claim.

The location monument on which this notice is posted is situated within Section 10, Township 1S, Range 12E, Gila and Salt River Base and Meridian, Arizona, and this claim encompasses portions of the following quarter section(s), section(s), Township(s) and Range(s):

SE 1/4 Sec. 10, NE 1/4 Sec. 15, SW 1/4 Sec. 11 & NW 1/4 Sec. 14, T 1S R12E, Gila and Salt River Base and Meridian, Arizona.

The locality of this claim with reference to some natural object or permanent monument and additional information (if any) concerning its locality are as follows: The northwest corner of the claim with reference to a permanent monument is:

3,830 feet south and 4,900 feet east from the northwest corner of Section 10, Township 1 South, Range 12 East

DATED AND POSTED on the ground this 20 day of May, 2012.

LOCATOR (s) _____

.....Agent for: Bronco Creek Exploration Inc.

Richard L Mann

Form MCF100
Revised July, 2005

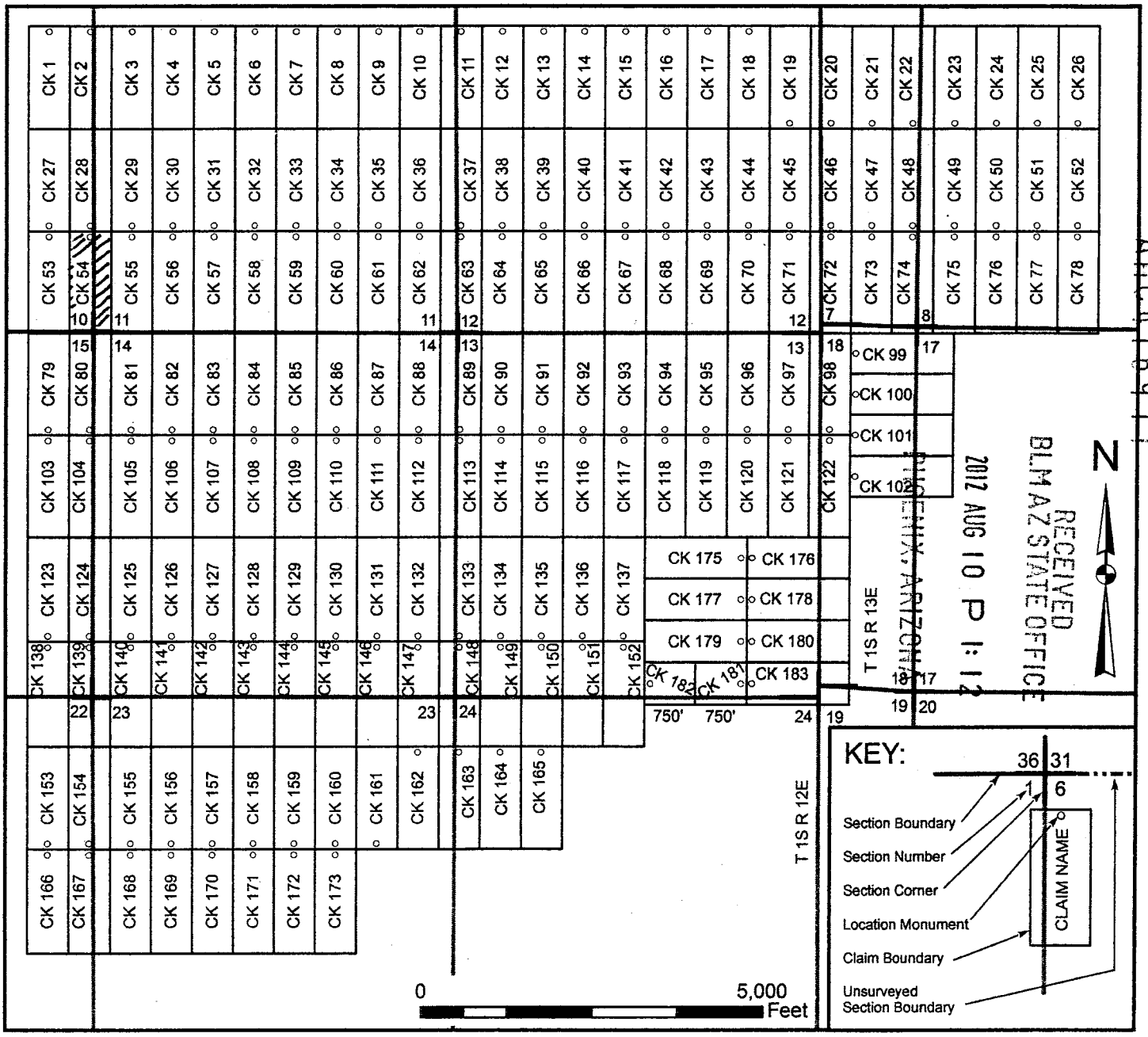
AMC116977

Lode Mining Claim Map

Map of the CK 54 Lode Claim

Map prepared from an actual field survey of said Lode Claim and attached to and hereby made a part of the Location Notice

1. Name and address of Locator of Claim: Bronco Creek Exploration Inc., 1815 E Winsett St., Tucson, AZ 85719
2. The Lode Mining Claim is located in section(s) 10, 11, 15, 14, T 1S, R 12E, Gila and Salt River Base and Meridian, Pinal County, Arizona.
3. The corner, center-line, and location monuments are made up of 2" x 2" x 5' wooden posts marked with metal tags.
4. Each claim is 1500' long and 600' wide unless otherwise indicated.
5. All claims are tied to the surveyed northwest corner of Section 10, Township 1S, Range 12E, Gila and Salt River Base and Meridian. The northwest corner of Lode Claim CK 1 lies approximately 830' south and 4,300' east of said monument.



When recorded, return to:—

Bronco Creek Exploration, Inc
1815 E. Winsett St.
Tucson, AZ 85719

LOCATION NOTICE FOR LODE MINING CLAIM

NOTICE IS HEREBY GIVEN that the CK 55 lode mining claim has been located by **Bronco Creek Exploration Inc.**, whose current mailing address is:
1815 E. Winsett St., Tucson, Arizona 85719.

RECEIVED BLM AZ STATE OFFICE	2012 AUG 10 P 1:12	PHOENIX, ARIZONA
BLM Date Stamp		

The general course of this claim is north-south and it is situated in Pinal County, Arizona. This claim is 1,500 feet in length and 600 feet in width. This claim runs from the location monument on which this location notice is posted approximately 20 feet in a north direction to the north end line and 1,480 feet in a south direction to the south end line. This claim is marked by six monuments, one at each corner and one at the center of each end line of the claim.

The location monument on which this notice is posted is situated within Section 11, Township 1S, Range 12E, Gila and Salt River Base and Meridian, Arizona, and this claim encompasses portions of the following quarter section(s), section(s), Township(s) and Range(s):

SW 1/4 Sec. 11 & NW 1/4 Sec. 14, T 1S R12E
Gila and Salt River Base and Meridian, Arizona.

The locality of this claim with reference to some natural object or permanent monument and additional information (if any) concerning its locality are as follows: The northwest corner of the claim with reference to a permanent monument is:
3,830 feet south and 5,500 feet east from the northwest corner of Section 10, Township 1 South, Range 12 East

DATED AND POSTED on the ground this 20 day of May, 2012.

LOCATOR (s) _____
.....Agent for: Bronco Creek Exploration Inc.
Richard L. Mann

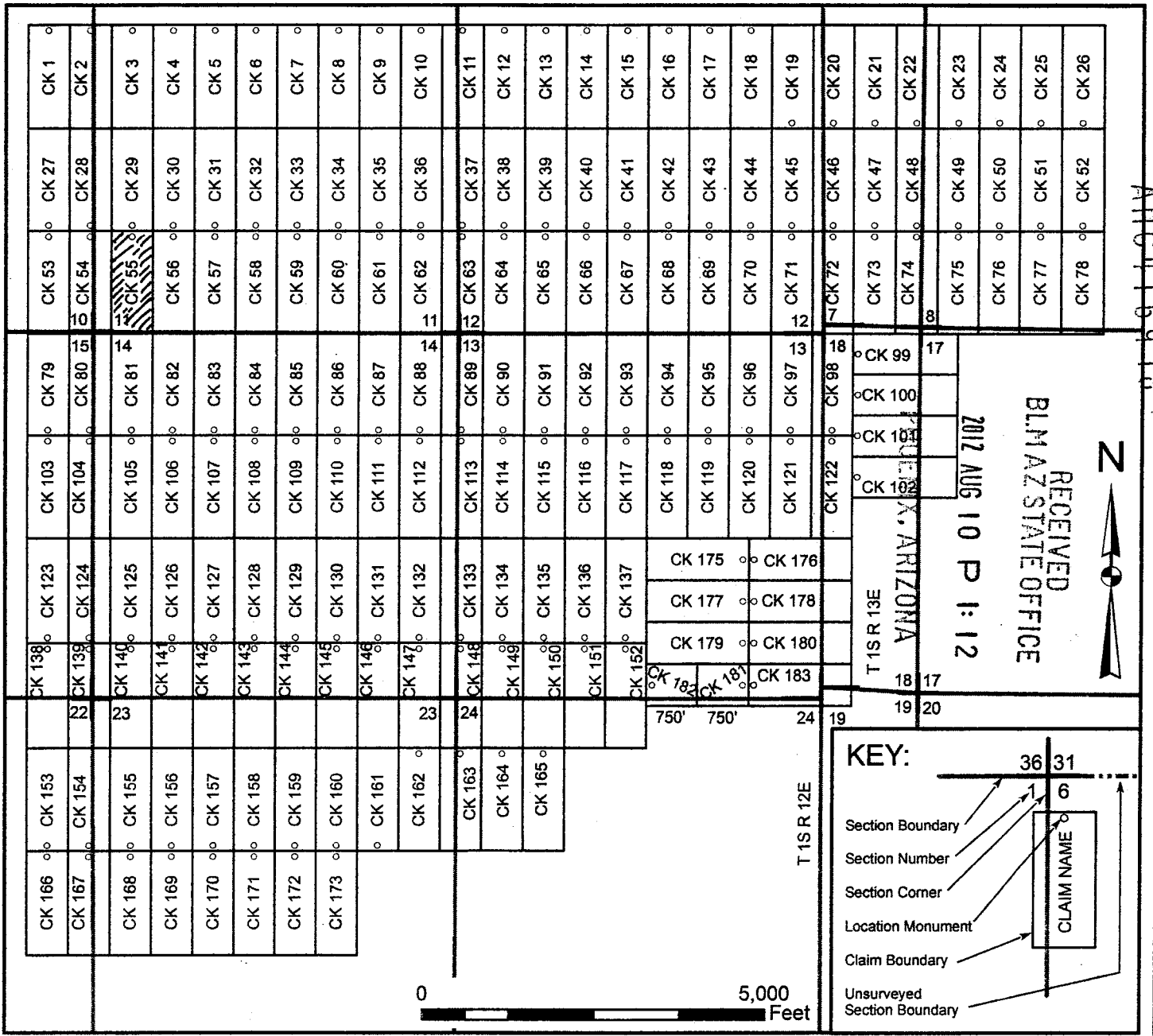
AMC416978

Lode Mining Claim Map

Map of the CK 55 Lode Claim

Map prepared from an actual field survey of said Lode Claim and attached to and hereby made a part of the Location Notice

1. Name and address of Locator of Claim: Bronco Creek Exploration Inc., 1815 E Winsett St., Tucson, AZ 85719
2. The Lode Mining Claim is located in section(s) 11, 14, T 1S, R 12E, Gila and Salt River Base and Meridian, Pinal County, Arizona.
3. The corner, center-line, and location monuments are made up of 2" x 2" x 5' wooden posts marked with metal tags.
4. Each claim is 1500' long and 600' wide unless otherwise indicated.
5. All claims are tied to the surveyed northwest corner of Section 10, Township 1S, Range 12E, Gila and Salt River Base and Meridian. The northwest corner of Lode Claim CK 1 lies approximately 830' south and 4,300' east of said monument.



When recorded, return to:

Bronco Creek Exploration, Inc
1815 E. Winsett St.
Tucson, AZ 85719

LOCATION NOTICE FOR LODE MINING CLAIM

NOTICE IS HEREBY GIVEN that the CK 56 lode mining claim has been located by **Bronco Creek Exploration Inc.**, whose current mailing address is: 1815 E. Winsett St., Tucson, Arizona 85719.

RECEIVED
BLM AZ STATE OFFICE
2012 AUG 10 P 1:12
PHOENIX, ARIZONA
BLM
Date
Stamp

The general course of this claim is north-south and it is situated in Pinal County, Arizona. This claim is 1,500 feet in length and 600 feet in width. This claim runs from the location monument on which this location notice is posted approximately 20 feet in a north direction to the north end line and 1,480 feet in a south direction to the south end line. This claim is marked by six monuments, one at each corner and one at the center of each end line of the claim.

The location monument on which this notice is posted is situated within Section 11, Township 1S, Range 12E, Gila and Salt River Base and Meridian, Arizona, and this claim encompasses portions of the following quarter section(s), section(s), Township(s) and Range(s):

SW 1/4 Sec. 11 & NW 1/4 Sec. 14, T 1S R12E
Gila and Salt River Base and Meridian, Arizona.

The locality of this claim with reference to some natural object or permanent monument and additional information (if any) concerning its locality are as follows: The northwest corner of the claim with reference to a permanent monument is: **3,830 feet south and 6,100 feet east from the northwest corner of Section 10, Township 1 South, Range 12 East**

DATED AND POSTED on the ground this 20 day of May, 2012.

LOCATOR (s) [Signature]
.....Agent for: Bronco Creek Exploration Inc.
Richard L. Mann

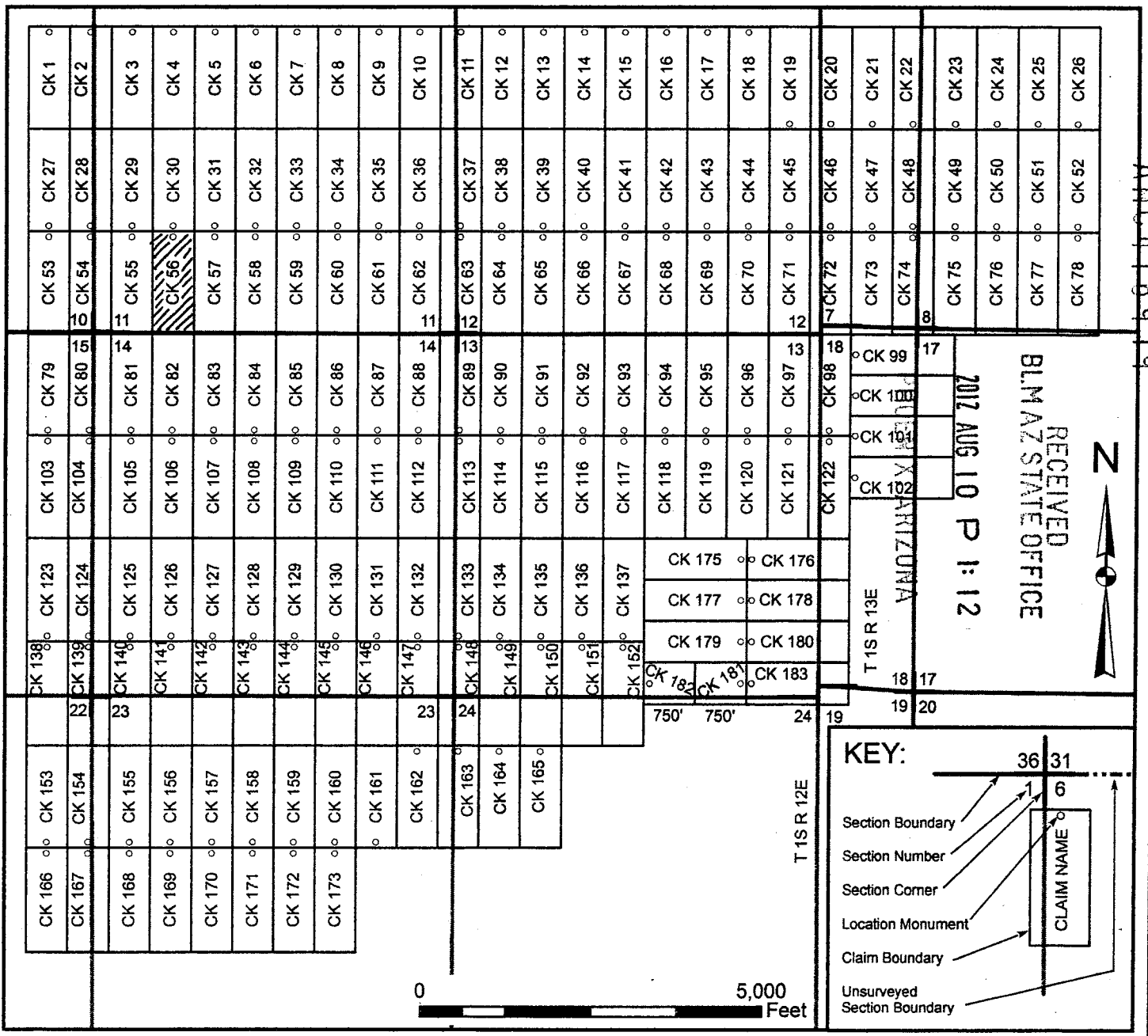
ANCL 16979

Lode Mining Claim Map

Map of the CK 56 Lode Claim

Map prepared from an actual field survey of said Lode Claim and attached to and hereby made a part of the Location Notice

1. Name and address of Locator of Claim: Bronco Creek Exploration Inc., 1815 E Winsett St., Tucson, AZ 85719
2. The Lode Mining Claim is located in section(s) 11, 14, T 1S, R 12E, Gila and Salt River Base and Meridian, Pinal County, Arizona.
3. The corner, center-line, and location monuments are made up of 2" x 2" x 5' wooden posts marked with metal tags.
4. Each claim is 1500' long and 600' wide unless otherwise indicated.
5. All claims are tied to the surveyed northwest corner of Section 10, Township 1S, Range 12E, Gila and Salt River Base and Meridian. The northwest corner of Lode Claim CK 1 lies approximately 830' south and 4,300' east of said monument.



When recorded, return to:

Bronco Creek Exploration, Inc
1815 E. Winsett St.
Tucson, AZ 85719

LOCATION NOTICE FOR LODE MINING CLAIM

NOTICE IS HEREBY GIVEN that the CK 57 lode mining claim has been located by **Bronco Creek Exploration Inc.**, whose current mailing address is:
1815 E. Winsett St., Tucson, Arizona 85719.

RECEIVED
BLM AZ STATE OFFICE
2012 AUG 10 P 1:13
PHOENIX, ARIZONA
BLM
Date
Stamp

The general course of this claim is north-south and it is situated in Pinal County, Arizona. This claim is 1,500 feet in length and 600 feet in width. This claim runs from the location monument on which this location notice is posted approximately 20 feet in a north direction to the north end line and 1,480 feet in a south direction to the south end line. This claim is marked by six monuments, one at each corner and one at the center of each end line of the claim.

The location monument on which this notice is posted is situated within Section 11, Township 1S, Range 12E, Gila and Salt River Base and Meridian, Arizona, and this claim encompasses portions of the following quarter section(s), section(s), Township(s) and Range(s):

SW 1/4 Sec. 11 & NW 1/4 Sec. 14, T 1S R12E
Gila and Salt River Base and Meridian, Arizona.

The locality of this claim with reference to some natural object or permanent monument and additional information (if any) concerning its locality are as follows: The northwest corner of the claim with reference to a permanent monument is:
3,830 feet south and 6,700 feet east from the northwest corner of Section 10, Township 1 South, Range 12 East

DATED AND POSTED on the ground this 20 day of May, 2012.

LOCATOR (s) [Signature]
.....Agent for: Bronco Creek Exploration Inc.
Richard L. Mann

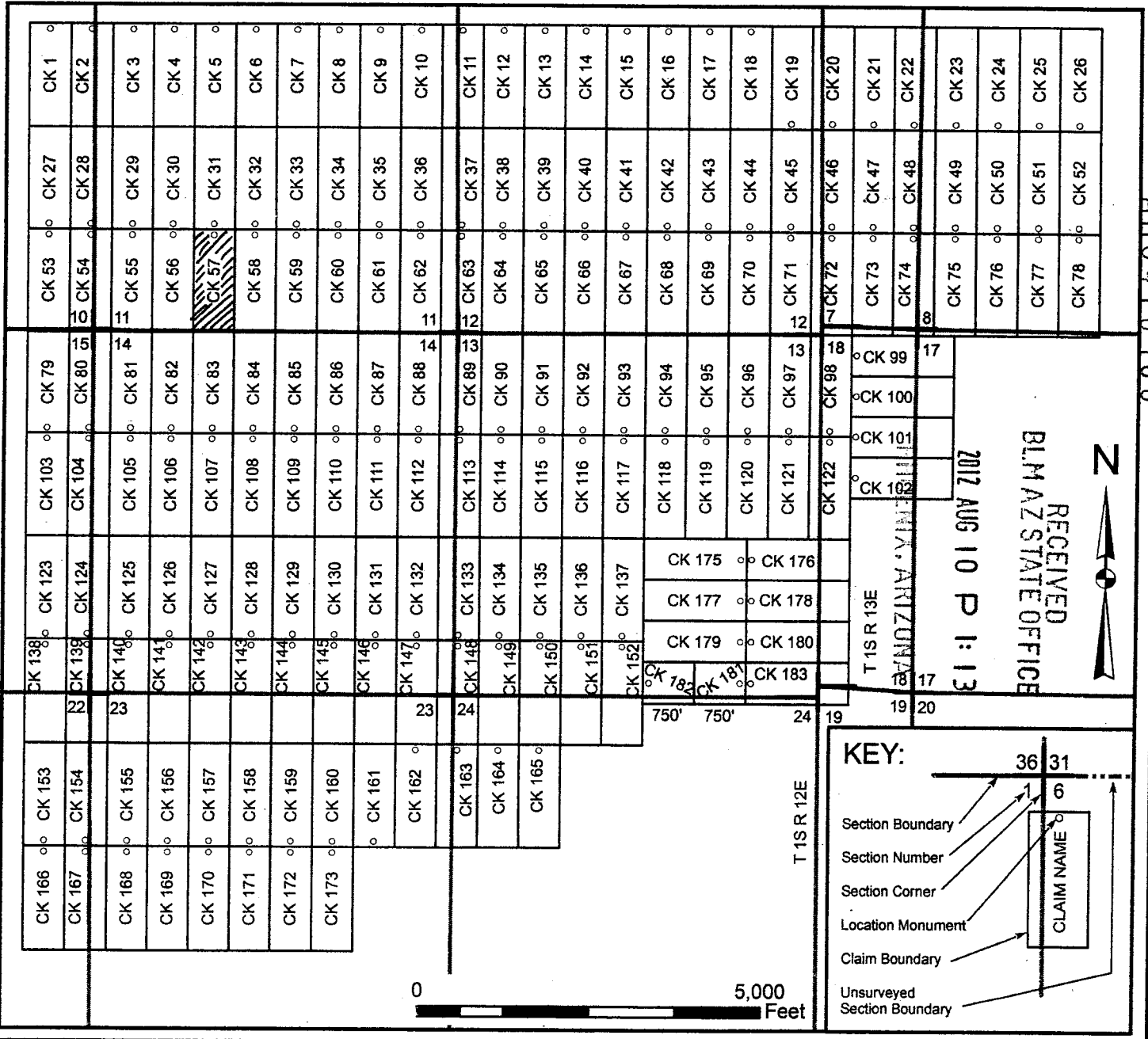
AMC416980

Lode Mining Claim Map

Map of the CK 57 Lode Claim

Map prepared from an actual field survey of said Lode Claim and attached to and hereby made a part of the Location Notice

1. Name and address of Locator of Claim: Bronco Creek Exploration Inc., 1815 E Winsett St., Tucson, AZ 85719
2. The Lode Mining Claim is located in section(s) 11, 14, T 1S, R 12E, Gila and Salt River Base and Meridian, Pinal County, Arizona.
3. The corner, center-line, and location monuments are made up of 2" x 2" x 5' wooden posts marked with metal tags.
4. Each claim is 1500' long and 600' wide unless otherwise indicated.
5. All claims are tied to the surveyed northwest corner of Section 10, Township 1S, Range 12E, Gila and Salt River Base and Meridian. The northwest corner of Lode Claim CK 1 lies approximately 830' south and 4,300' east of said monument.



When recorded, return to

Bronco Creek Exploration, Inc
1815 E. Winsett St.
Tucson, AZ 85719

LOCATION NOTICE FOR LODE MINING CLAIM

NOTICE IS HEREBY GIVEN that the CK 58 lode mining claim has been located by **Bronco Creek Exploration Inc.**, whose current mailing address is:
1815 E. Winsett St., Tucson, Arizona 85719.

RECEIVED
BLM AZ STATE OFFICE
2012 AUG 10 P 1:13
PHOENIX, ARIZONA
BLM
Date
Stamp

The general course of this claim is north-south and it is situated in Pinal County, Arizona. This claim is 1,500 feet in length and 600 feet in width. This claim runs from the location monument on which this location notice is posted approximately 20 feet in a north direction to the north end line and 1,480 feet in a south direction to the south end line. This claim is marked by six monuments, one at each corner and one at the center of each end line of the claim.

The location monument on which this notice is posted is situated within Section 11, Township 1S, Range 12E, Gila and Salt River Base and Meridian, Arizona, and this claim encompasses portions of the following quarter section(s), section(s), Township(s) and Range(s):

SW & SE 1/4 Sec. 11 & NE & NW 1/4 Sec. 14, T 1S R12E
Gila and Salt River Base and Meridian, Arizona.

The locality of this claim with reference to some natural object or permanent monument and additional information (if any) concerning its locality are as follows: The northwest corner of the claim with reference to a permanent monument is:
3,830 feet south and 7,300 feet east from the northwest corner of Section 10, Township 1 South, Range 12 East

DATED AND POSTED on the ground this 20 day of May, 2012.

LOCATOR (s) _____
Agent for: Bronco Creek Exploration Inc.
Richard L. Mann

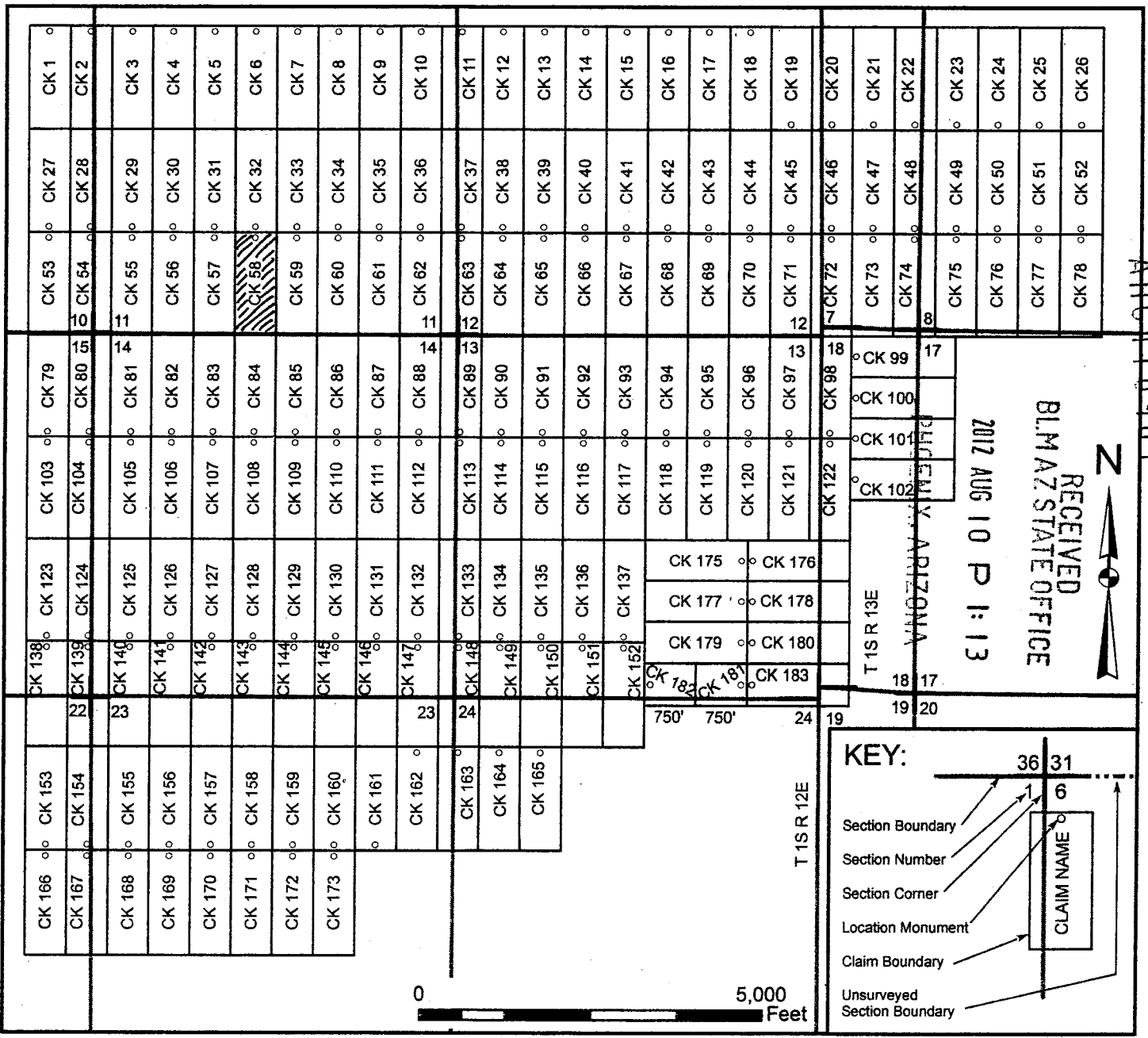
AMC 116981

Lode Mining Claim Map

Map of the CK 58 Lode Claim

Map prepared from an actual field survey of said Lode Claim and attached to and hereby made a part of the Location Notice

1. Name and address of Locator of Claim: Bronco Creek Exploration Inc., 1815 E Winsett St., Tucson, AZ 85719
2. The Lode Mining Claim is located in section(s) 11, 14, T 1S, R 12E, Gila and Salt River Base and Meridian, Pinal County, Arizona.
3. The corner, center-line, and location monuments are made up of 2" x 2" x 5' wooden posts marked with metal tags.
4. Each claim is 1500' long and 600' wide unless otherwise indicated.
5. All claims are tied to the surveyed northwest corner of Section 10, Township 1S, Range 12E, Gila and Salt River Base and Meridian. The northwest corner of Lode Claim CK 1 lies approximately 830' south and 4,300' east of said monument.



When recorded, return to:—

Bronco Creek Exploration, Inc
1815 E. Winsett St.
Tucson, AZ 85719

LOCATION NOTICE FOR LODE MINING CLAIM

NOTICE IS HEREBY GIVEN that the CK 59 lode mining claim has been located by **Bronco Creek Exploration Inc.**, whose current mailing address is:
1815 E. Winsett St., Tucson, Arizona 85719.

RECEIVED
BLM AZ STATE OFFICE
2012 AUG 10 P 1:14
PHOENIX, ARIZONA
BLM
Date
Stamp

The general course of this claim is north-south and it is situated in Pinal County, Arizona. This claim is 1,500 feet in length and 600 feet in width. This claim runs from the location monument on which this location notice is posted approximately 20 feet in a north direction to the north end line and 1,480 feet in a south direction to the south end line. This claim is marked by six monuments, one at each corner and one at the center of each end line of the claim.

The location monument on which this notice is posted is situated within Section 11, Township 1S, Range 12E, Gila and Salt River Base and Meridian, Arizona, and this claim encompasses portions of the following quarter section(s), section(s), Township(s) and Range(s):

SE 1/4 Sec. 11 & NE 1/4 Sec. 14, T 1S R12E
Gila and Salt River Base and Meridian, Arizona.

The locality of this claim with reference to some natural object or permanent monument and additional information (if any) concerning its locality are as follows: The northwest corner of the claim with reference to a permanent monument is:
3,830 feet south and 7,900 feet east from the northwest corner of Section 10, Township 1 South, Range 12 East

DATED AND POSTED on the ground this 20 day of May, 2012.

LOCATOR (s) [Signature]
.....Agent for: Bronco Creek Exploration Inc.

Richard L. Mann

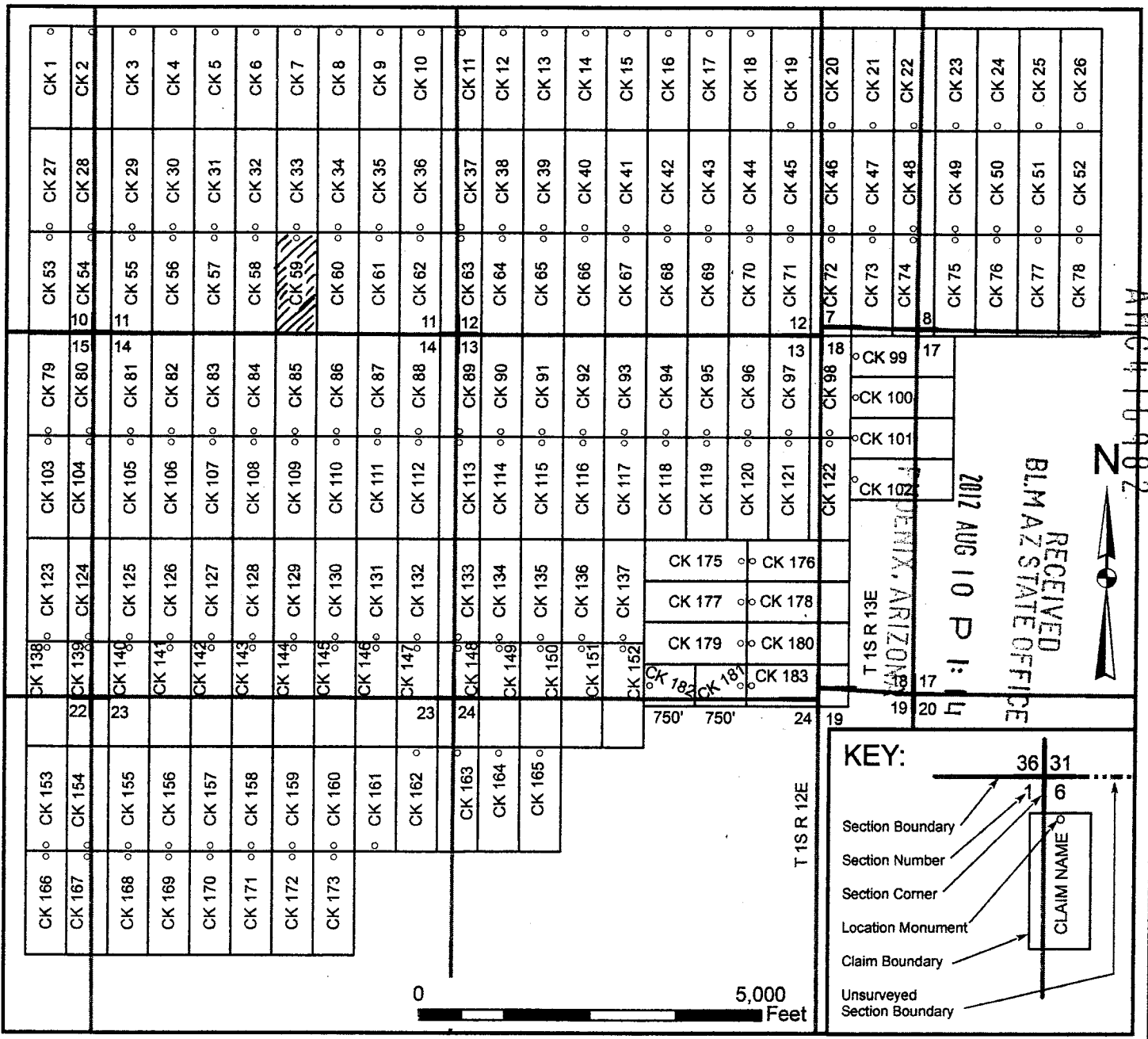
AMC1116982

Lode Mining Claim Map

Map of the CK 59 Lode Claim

Map prepared from an actual field survey of said Lode Claim and attached to and hereby made a part of the Location Notice

1. Name and address of Locator of Claim: Bronco Creek Exploration Inc., 1815 E Winsett St., Tucson, AZ 85719
2. The Lode Mining Claim is located in section(s) 11, 14, T 1S, R 12E, Gila and Salt River Base and Meridian, Pinal County, Arizona.
3. The corner, center-line, and location monuments are made up of 2" x 2" x 5' wooden posts marked with metal tags.
4. Each claim is 1500' long and 600' wide unless otherwise indicated.
5. All claims are tied to the surveyed northwest corner of Section 10, Township 1S, Range 12E, Gila and Salt River Base and Meridian. The northwest corner of Lode Claim CK 1 lies approximately 830' south and 4,300' east of said monument.



ARIZONA

RECEIVED
 BLM ARIZONA STATE OFFICE
 2012 AUG 10 P 1:11

KEY:

- Section Boundary
- Section Number
- Section Corner
- Location Monument
- Claim Boundary
- Unsurveyed Section Boundary

36 31

CLAIM NAME

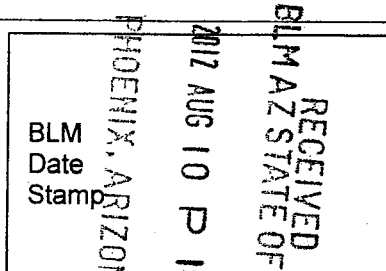


When recorded, return to

Bronco Creek Exploration, Inc
1815 E. Winsett St.
Tucson, AZ 85719

LOCATION NOTICE FOR LODE MINING CLAIM

NOTICE IS HEREBY GIVEN that the CK 60 lode mining claim has been located by **Bronco Creek Exploration Inc.**, whose current mailing address is:
1815 E. Winsett St., Tucson, Arizona 85719.



The general course of this claim is north-south and it is situated in Pinal County, Arizona. This claim is 1,500 feet in length and 600 feet in width. This claim runs from the location monument on which this location notice is posted approximately 20 feet in a north direction to the north end line and 1,480 feet in a south direction to the south end line. This claim is marked by six monuments, one at each corner and one at the center of each end line of the claim.

The location monument on which this notice is posted is situated within Section 11, Township 1S, Range 12E, Gila and Salt River Base and Meridian, Arizona, and this claim encompasses portions of the following quarter section(s), section(s), Township(s) and Range(s):

SE 1/4 Sec. 11 & NE 1/4 Sec. 14, T 1S R12E
Gila and Salt River Base and Meridian, Arizona.

The locality of this claim with reference to some natural object or permanent monument and additional information (if any) concerning its locality are as follows: The northwest corner of the claim with reference to a permanent monument is:
3,830 feet south and 8,500 feet east from the northwest corner of Section 10, Township 1 South, Range 12 East

DATED AND POSTED on the ground this 20 day of May, 2012.

LOCATOR (s) [Signature]
.....Agent for: Bronco Creek Exploration Inc.
Richard L. Mann

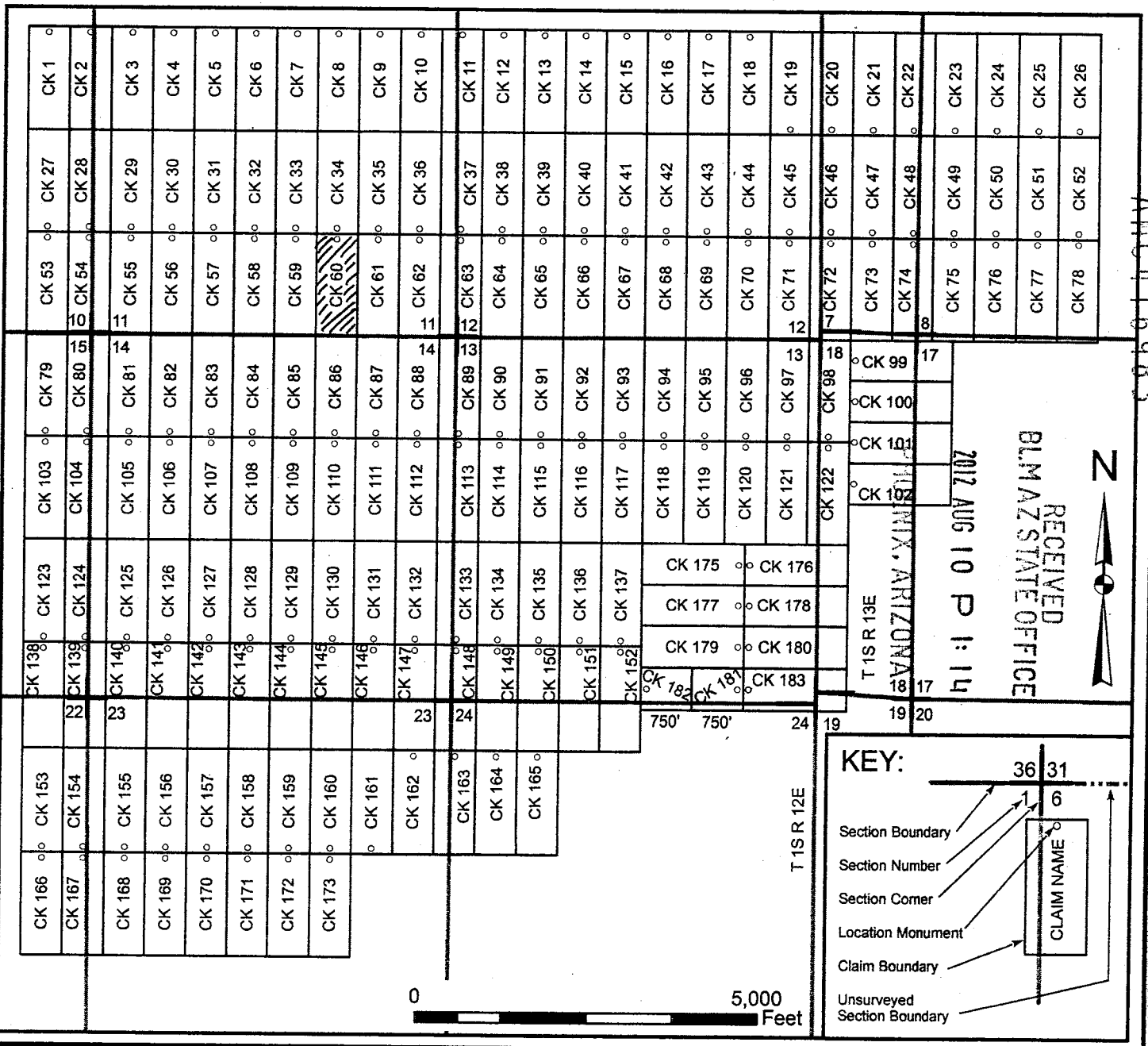
AMC416983

Lode Mining Claim Map

Map of the CK 60 Lode Claim

Map prepared from an actual field survey of said Lode Claim and attached to and hereby made a part of the Location Notice

1. Name and address of Locator of Claim: Bronco Creek Exploration Inc., 1815 E Winsett St., Tucson, AZ 85719
2. The Lode Mining Claim is located in section(s) 11, 14, T 1S, R 12E, Gila and Salt River Base and Meridian, Pinal County, Arizona.
3. The corner, center-line, and location monuments are made up of 2" x 2" x 5' wooden posts marked with metal tags.
4. Each claim is 1500' long and 600' wide unless otherwise indicated.
5. All claims are tied to the surveyed northwest corner of Section 10, Township 1S, Range 12E, Gila and Salt River Base and Meridian. The northwest corner of Lode Claim CK 1 lies approximately 830' south and 4,300' east of said monument.

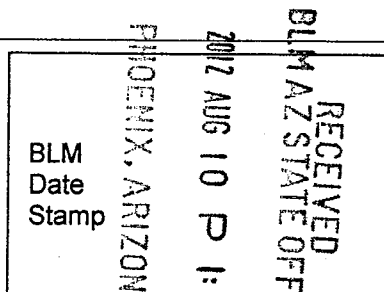


When recorded, return to

Bronco Creek Exploration, Inc
1815 E. Winsett St.
Tucson, AZ 85719

LOCATION NOTICE FOR LODE MINING CLAIM

NOTICE IS HEREBY GIVEN that the CK 61 lode mining claim has been located by **Bronco Creek Exploration Inc.**, whose current mailing address is:
1815 E. Winsett St., Tucson, Arizona 85719.



The general course of this claim is north-south and it is situated in Pinal County, Arizona. This claim is 1,500 feet in length and 600 feet in width. This claim runs from the location monument on which this location notice is posted approximately 20 feet in a north direction to the north end line and 1,480 feet in a south direction to the south end line. This claim is marked by six monuments, one at each corner and one at the center of each end line of the claim.

The location monument on which this notice is posted is situated within Section 11, Township 1S, Range 12E, Gila and Salt River Base and Meridian, Arizona, and this claim encompasses portions of the following quarter section(s), section(s), Township(s) and Range(s):

SE 1/4 Sec. 11 & NE 1/4 Sec. 14, T 1S R12E
Gila and Salt River Base and Meridian, Arizona.

The locality of this claim with reference to some natural object or permanent monument and additional information (if any) concerning its locality are as follows: The northwest corner of the claim with reference to a permanent monument is:
3,830 feet south and 9,100 feet east from the northwest corner of Section 10, Township 1 South, Range 12 East

DATED AND POSTED on the ground this 20 day of May, 2012.

LOCATOR (s) [Signature]
.....Agent for: Bronco Creek Exploration Inc.
Richard L. Mann

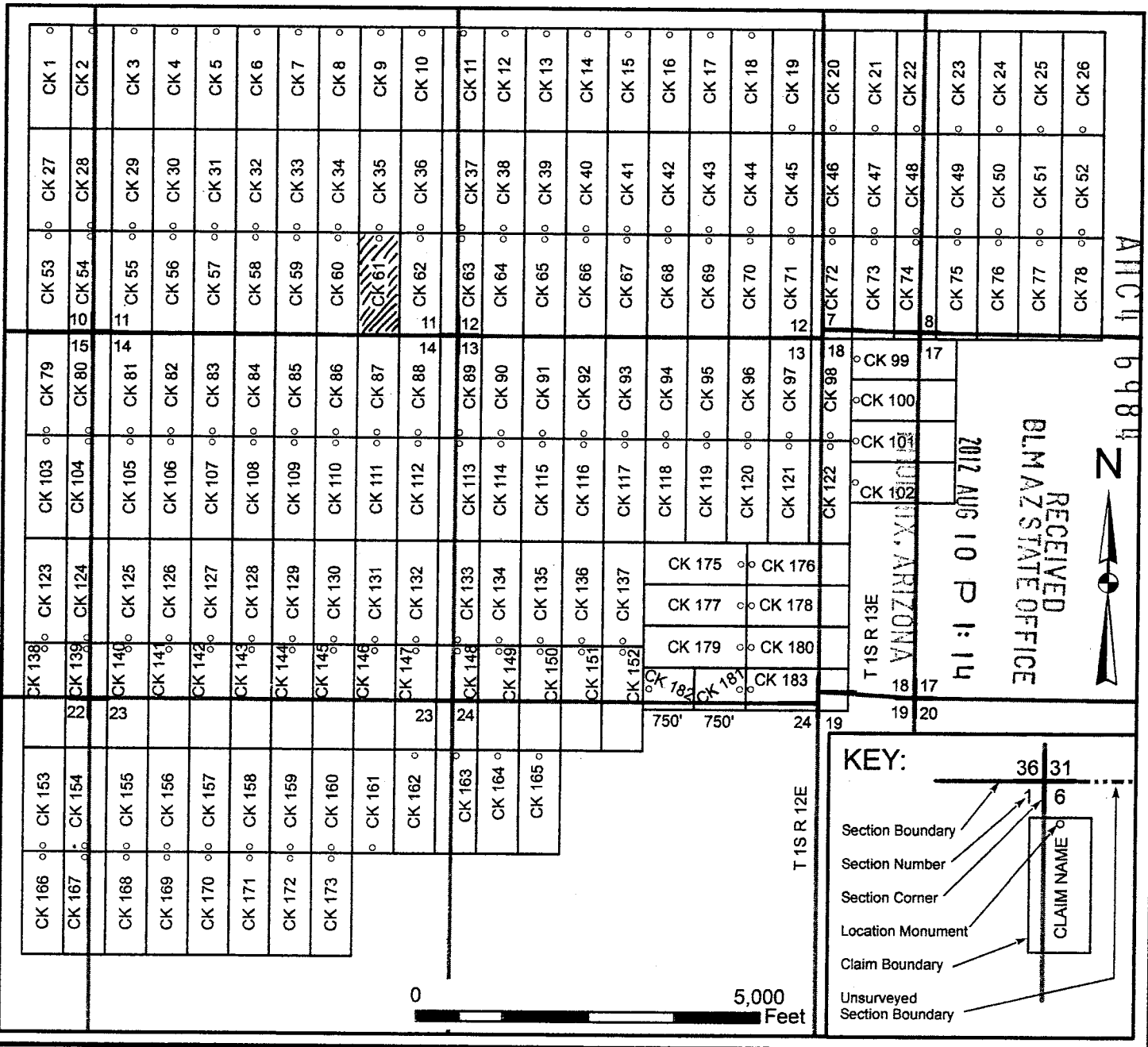
AMC 416984

Lode Mining Claim Map

Map of the CK 61 Lode Claim

Map prepared from an actual field survey of said Lode Claim and attached to and hereby made a part of the Location Notice

1. Name and address of Locator of Claim: Bronco Creek Exploration Inc., 1815 E Winsett St., Tucson, AZ 85719
2. The Lode Mining Claim is located in section(s) 11, 14, T 1S, R 12E, Gila and Salt River Base and Meridian, Pinal County, Arizona.
3. The corner, center-line, and location monuments are made up of 2" x 2" x 5' wooden posts marked with metal tags.
4. Each claim is 1500' long and 600' wide unless otherwise indicated.
5. All claims are tied to the surveyed northwest corner of Section 10, Township 1S, Range 12E, Gila and Salt River Base and Meridian. The northwest corner of Lode Claim CK 1 lies approximately 830' south and 4,300' east of said monument.



KEY:

- Section Boundary
- Section Number
- Section Corner
- Location Monument
- Claim Boundary
- Unsurveyed Section Boundary

Diagram showing a grid intersection with a claim boundary box labeled 'CLAIM NAME' and '6'.

RECEIVED
BLM AZ STATE OFFICE
2012 AUG 10 P 1:14


6984
N
ARIZONA

When recorded, return to

Bronco Creek Exploration, Inc
1815 E. Winsett St.
Tucson, AZ 85719

LOCATION NOTICE FOR LODE MINING CLAIM

NOTICE IS HEREBY GIVEN that the CK 62 lode mining claim has been located by **Bronco Creek Exploration Inc.**, whose current mailing address is:
1815 E. Winsett St., Tucson, Arizona 85719.



The general course of this claim is north-south and it is situated in Pinal County, Arizona. This claim is 1,500 feet in length and 600 feet in width. This claim runs from the location monument on which this location notice is posted approximately 20 feet in a north direction to the north end line and 1,480 feet in a south direction to the south end line. This claim is marked by six monuments, one at each corner and one at the center of each end line of the claim.

The location monument on which this notice is posted is situated within Section 11, Township 1S, Range 12E, Gila and Salt River Base and Meridian, Arizona, and this claim encompasses portions of the following quarter section(s), section(s), Township(s) and Range(s):

SE 1/4 Sec. 11 & NE 1/4 Sec. 14, T 1S R12E
Gila and Salt River Base and Meridian, Arizona.

The locality of this claim with reference to some natural object or permanent monument and additional information (if any) concerning its locality are as follows: The northwest corner of the claim with reference to a permanent monument is:
3,830 feet south and 9,700 feet east from the northwest corner of Section 10, Township 1 South, Range 12 East

DATED AND POSTED on the ground this 20 day of May, 2012.

LOCATOR (s) [Signature]
.....Agent for: Bronco Creek Exploration Inc.

Richard L. Mann

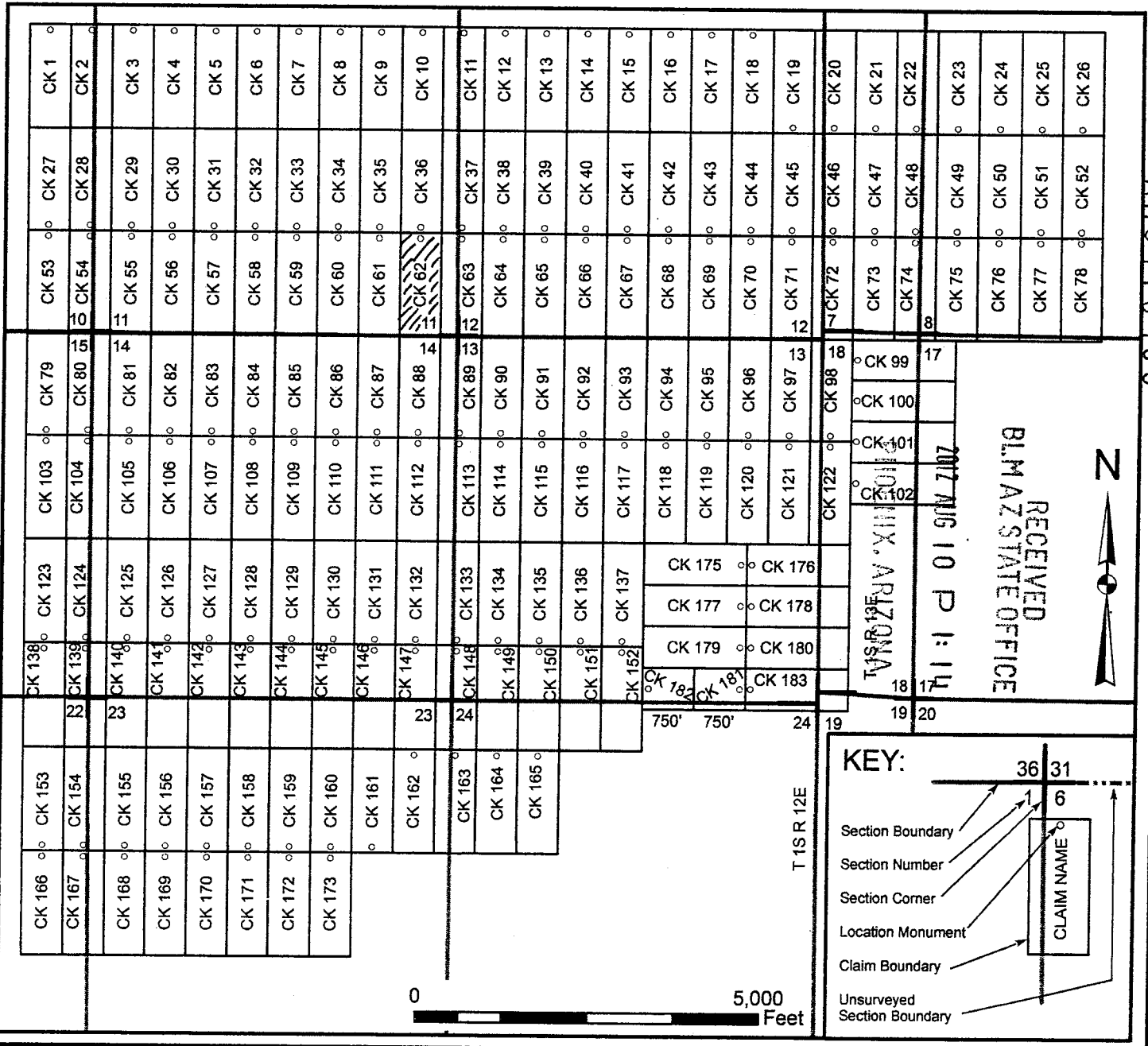
ANCI 16985

Lode Mining Claim Map

Map of the CK 62 Lode Claim

Map prepared from an actual field survey of said Lode Claim and attached to and hereby made a part of the Location Notice

1. Name and address of Locator of Claim: Bronco Creek Exploration Inc., 1815 E Winsett St., Tucson, AZ 85719
2. The Lode Mining Claim is located in section(s) 11, 14, T 1S, R 12E, Gila and Salt River Base and Meridian, Pinal County, Arizona.
3. The corner, center-line, and location monuments are made up of 2" x 2" x 5' wooden posts marked with metal tags.
4. Each claim is 1500' long and 600' wide unless otherwise indicated.
5. All claims are tied to the surveyed northwest corner of Section 10, Township 1S, Range 12E, Gila and Salt River Base and Meridian. The northwest corner of Lode Claim CK 1 lies approximately 830' south and 4,300' east of said monument.



AUG 10 2017

When recorded, return to:

Bronco Creek Exploration, Inc
1815 E. Winsett St.
Tucson, AZ 85719

AMENDED LOCATION NOTICE 416986
FOR LODE MINING CLAIM

RECEIVED
BLM AZ STATE OFFICE
2012 AUG 10 P 1:53
PHOENIX, ARIZONA
BLM
Date
Stamp

NOTICE IS HEREBY GIVEN that the CK 63 lode mining claim has been located by **Bronco Creek Exploration Inc.**, whose current mailing address is:
1815 E. Winsett St., Tucson, Arizona 85719.

The original claim was located on May 20, 2012 and the location notice has not yet been recorded. The purpose of this amended notice is to adjust the claim boundaries around private land, to claim all available ground inside the boundaries of this claim, and made without waving any rights acquired under and by virtue of the original location.

The general course of this claim is north-south and it is situated in Pinal County, Arizona. This claim is irregular in shape and runs from the location monument on which this location notice is posted approximately 20 feet in a north direction to the north end line and 1,480 feet in a south direction to the south end line. This claim is marked by eight monuments, one at each corner and one at the center of each end line of the claim. The bearings and approximate distance between the six corners of the claim are: Beginning at the northeast corner of the claim, 1,055 feet due south to corner 2, then 460 feet at a bearing of 239.9 degrees to corner 3, then 248 feet at a bearing of 149.9 degrees to corner 4, then 327 feet due west to corner 5, then 1,500 feet due north to corner 6, then 600 feet due east to corner 1. The claim boundary between corners 2 and 3, 3 and 4 is defined to include all locatable land up to the northern boundaries of MS 3889. All attempts were made to place monuments on boundary lines without entry or location on private lands.

The location monument on which this notice is posted is situated within Section 12, Township 1S, Range 12E, Gila and Salt River Base and Meridian, Arizona, and this claim encompasses portions of the following quarter section(s), section(s), Township(s) and Range(s):

SE 1/4 Sec. 11, NE 1/4 Sec. 14, SW 1/4 Sec. 12 & NW 1/4 Sec. 13, T 1S R12E
Gila and Salt River Base and Meridian, Arizona.

The locality of this claim with reference to some natural object or permanent monument and additional information (if any) concerning its locality are as follows: The northwest corner of the claim with reference to a permanent monument is:

3,830 feet south and 10,300 feet east from the northwest corner of Section 10, Township 1 South, Range 12 East

DATED AND POSTED on the ground this 18TH day of July, 2012.

LOCATOR (s) Robert Felix
.....Agent for: Bronco Creek Exploration Inc.

Form MCF100
Revised July, 2005

ENTERED IN COMPUTER
RE 10/10/12

When recorded, return to _____

Bronco Creek Exploration, Inc
1815 E. Winsett St.
Tucson, AZ 85719

LOCATION NOTICE FOR LODE MINING CLAIM

NOTICE IS HEREBY GIVEN that the CK 63 lode mining claim has been located by **Bronco Creek Exploration Inc.**, whose current mailing address is:
1815 E. Winsett St., Tucson, Arizona 85719.

RECEIVED
BLM AZ STATE OFFICE
2012 AUG 10 P 1:14
PHOENIX, ARIZONA
BLM
Date
Stamp

The general course of this claim is north-south and it is situated in Pinal County, Arizona. This claim is 1,500 feet in length and 600 feet in width. This claim runs from the location monument on which this location notice is posted approximately 20 feet in a north direction to the north end line and 1,480 feet in a south direction to the south end line. This claim is marked by six monuments, one at each corner and one at the center of each end line of the claim.

The location monument on which this notice is posted is situated within Section 12, Township 1S, Range 12E, Gila and Salt River Base and Meridian, Arizona, and this claim encompasses portions of the following quarter section(s), section(s), Township(s) and Range(s):

SE 1/4 Sec. 11, NE 1/4 Sec. 14, SW 1/4 Sec. 12 & NW 1/4 Sec. 13, T 1S R12E, Gila and Salt River Base and Meridian, Arizona.

The locality of this claim with reference to some natural object or permanent monument and additional information (if any) concerning its locality are as follows: The northwest corner of the claim with reference to a permanent monument is:

3,830 feet south and 10,300 feet east from the northwest corner of Section 10, Township 1 South, Range 12 East

DATED AND POSTED on the ground this 20 day of May, 2012.

LOCATOR (s) _____
.....Agent for: Bronco Creek Exploration Inc.
Richard L. Mann

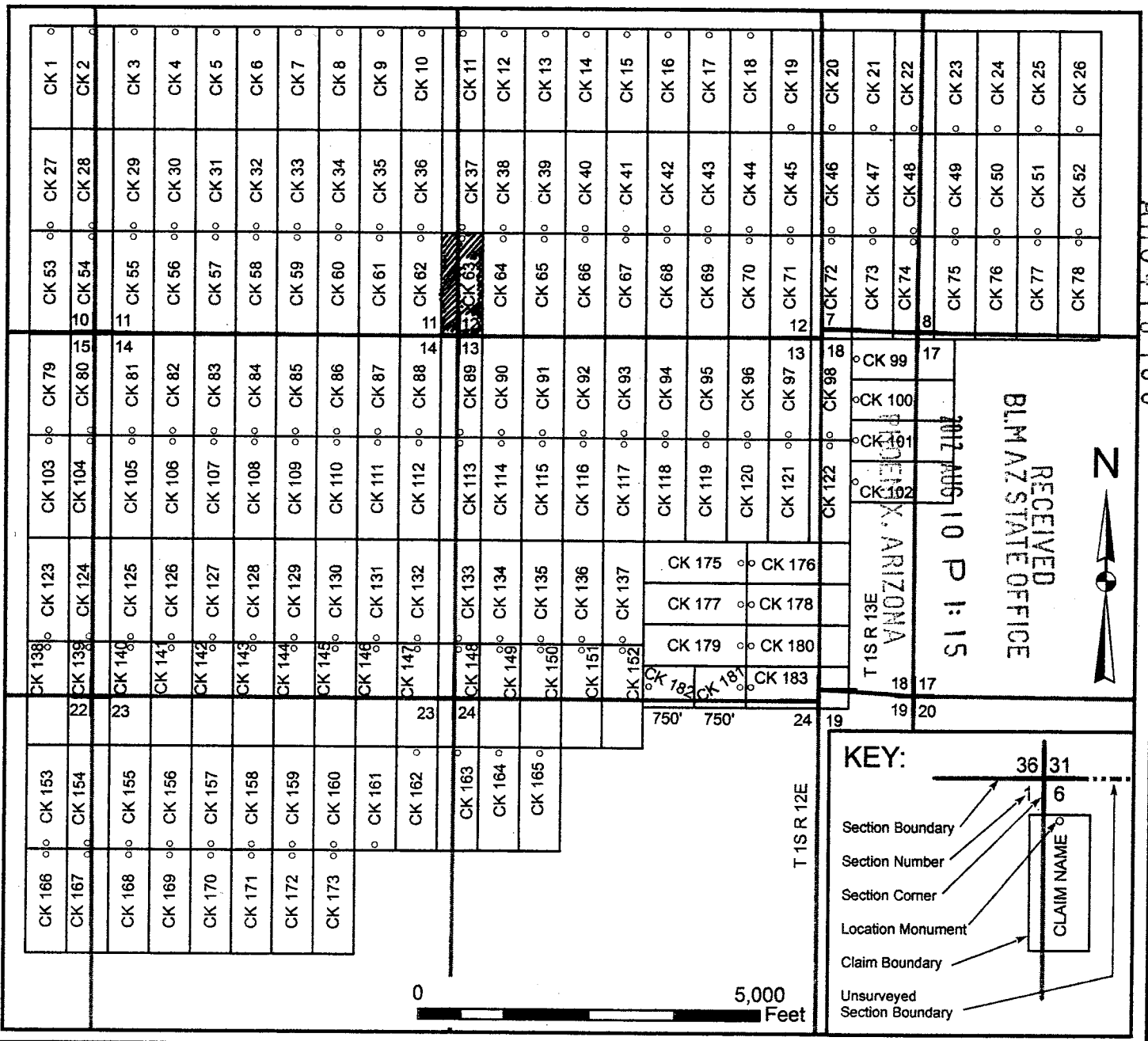
AMC116986

Lode Mining Claim Map

Map of the CK 63 Lode Claim

Map prepared from an actual field survey of said Lode Claim and attached to and hereby made a part of the Location Notice

1. Name and address of Locator of Claim: Bronco Creek Exploration Inc., 1815 E Winsett St., Tucson, AZ 85719
2. The Lode Mining Claim is located in section(s) 11, 12, 14, 13, T 1S, R 12E, Gila and Salt River Base and Meridian, Pinal County, Arizona.
3. The corner, center-line, and location monuments are made up of 2" x 2" x 5' wooden posts marked with metal tags.
4. Each claim is 1500' long and 600' wide unless otherwise indicated.
5. All claims are tied to the surveyed northwest corner of Section 10, Township 1S, Range 12E, Gila and Salt River Base and Meridian. The northwest corner of Lode Claim CK 1 lies approximately 830' south and 4,300' east of said monument.



When recorded, return to:

Bronco Creek Exploration, Inc
1815 E. Winsett St.
Tucson, AZ 85719

AMENDED LOCATION NOTICE 416987
FOR LODE MINING CLAIM

RECEIVED
BLM AZ STATE OFFICE
2012 AUG 10 P 1:53
PHOENIX, ARIZONA
BLM
Date
Stamp

NOTICE IS HEREBY GIVEN that the CK 64 lode mining claim has been located by **Bronco Creek Exploration Inc.**, whose current mailing address is: 1815 E. Winsett St., Tucson, Arizona 85719.

The original claim was located on May 21, 2012 and the location notice has not yet been recorded. The purpose of this amended notice is to adjust the claim boundaries around private land, to claim all available ground inside the boundaries of this claim, and made without waving any rights acquired under and by virtue of the original location.

The general course of this claim is north-south and it is situated in Pinal County, Arizona. This claim is irregular in shape and runs from the location monument on which this location notice is posted approximately 20 feet in a north direction to the north end line and 1,020 feet in a south direction to the south end line. This claim is marked by eight monuments, one at each corner and one at the center of each end line of the claim. The bearings and approximate distance between the six corners of the claim are: Beginning at the northeast corner of the claim, 759 feet due south to corner 2, then 895 feet at a bearing of 227.1 degrees to corner 3, then 187 feet at a bearing of 329.9 degrees to corner 4, then 86 feet at a bearing of 239.9 degrees to corner 5, then 1,055 feet due north to corner 6, then 600 feet due east to corner 1. The claim boundary between corners 2 and 3, 3 and 4 and 4 and 5 is defined to include all locatable land up to the northern boundaries of MS 3889. All attempts were made to place monuments on boundary lines without entry or location on private lands.

The location monument on which this notice is posted is situated within Section 12, Township 1S, Range 12E, Gila and Salt River Base and Meridian, Arizona, and this claim encompasses portions of the following quarter section(s), section(s), Township(s) and Range(s):

SW 1/4 Sec. 12, T 1S R12E
Gila and Salt River Base and Meridian, Arizona.

The locality of this claim with reference to some natural object or permanent monument and additional information (if any) concerning its locality are as follows: The northwest corner of the claim with reference to a permanent monument is:

3,830 feet south and 10,900 feet east from the northwest corner of Section 10, Township 1 South, Range 12 East

DATED AND POSTED on the ground this 18th day of July, 2012.

LOCATOR (s) Robert Felix
.....Agent for: Bronco Creek Exploration Inc.

Form MCF100
Revised July, 2005

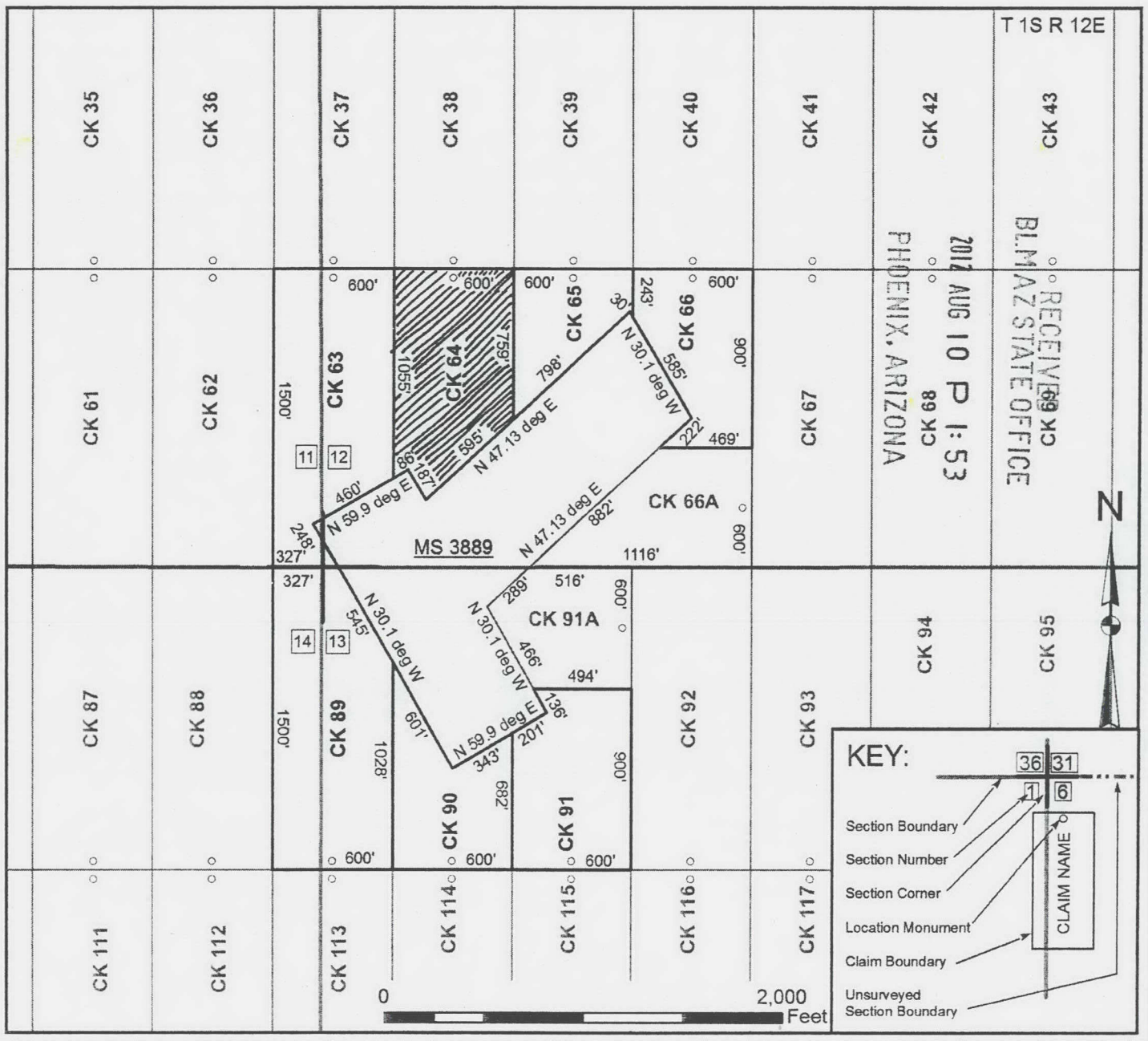
ENTERED IN COMPUTER
R2 10-10-12

Lode Mining Claim Map

Map of the Amended CK 64 Lode Claim

Map prepared from an actual field survey of said Lode Claim and attached to and hereby made a part of the Location Notice

1. Name and address of Locator of Claim: Bronco Creek Exploration Inc., 1815 E Winsett St., Tucson, AZ 85719
2. The Lode Mining Claim is located in section(s) 12, T 1S, R 12E, Gila and Salt River Base and Meridian, Pinal County, Arizona.
3. The corner, center-line, and location monuments are made up of 2" x 2" x 5' wooden posts marked with metal tags.
4. Each claim is 1500' long and 600' wide unless otherwise indicated. Claims in gray are previously staked.
5. All claims are tied to the surveyed northwest corner of Section 10, Township 1S, Range 12E, Gila and Salt River Base and Meridian. The northwest corner of Lode Claim CK 63 lies approximately 7,130' south and 16,300' east of said monument.

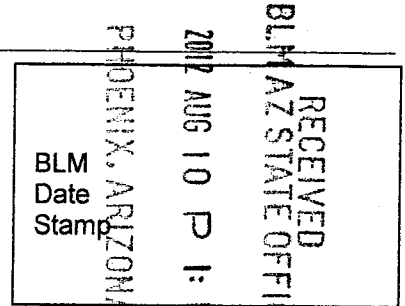


When recorded, return to: _____

Bronco Creek Exploration, Inc
1815 E. Winsett St.
Tucson, AZ 85719

LOCATION NOTICE FOR LODE MINING CLAIM

NOTICE IS HEREBY GIVEN that the CK 64 lode mining claim has been located by **Bronco Creek Exploration Inc.**, whose current mailing address is:
1815 E. Winsett St., Tucson, Arizona 85719.



The general course of this claim is north-south and it is situated in Pinal County, Arizona. This claim is 1,500 feet in length and 600 feet in width. This claim runs from the location monument on which this location notice is posted approximately 20 feet in a north direction to the north end line and 1,480 feet in a south direction to the south end line. This claim is marked by six monuments, one at each corner and one at the center of each end line of the claim.

The location monument on which this notice is posted is situated within Section 12, Township 1S, Range 12E, Gila and Salt River Base and Meridian, Arizona, and this claim encompasses portions of the following quarter section(s), section(s), Township(s) and Range(s):

SW 1/4 Sec. 12 & NW 1/4 Sec. 13, T 1S R12E
Gila and Salt River Base and Meridian, Arizona.

The locality of this claim with reference to some natural object or permanent monument and additional information (if any) concerning its locality are as follows: The northwest corner of the claim with reference to a permanent monument is:
3,830 feet south and 10,900 feet east from the northwest corner of Section 10, Township 1 South, Range 12 East

DATED AND POSTED on the ground this 21st day of May, 2012.

LOCATOR (s) Robert Felix Robert Felix
.....Agent for: Bronco Creek Exploration Inc.

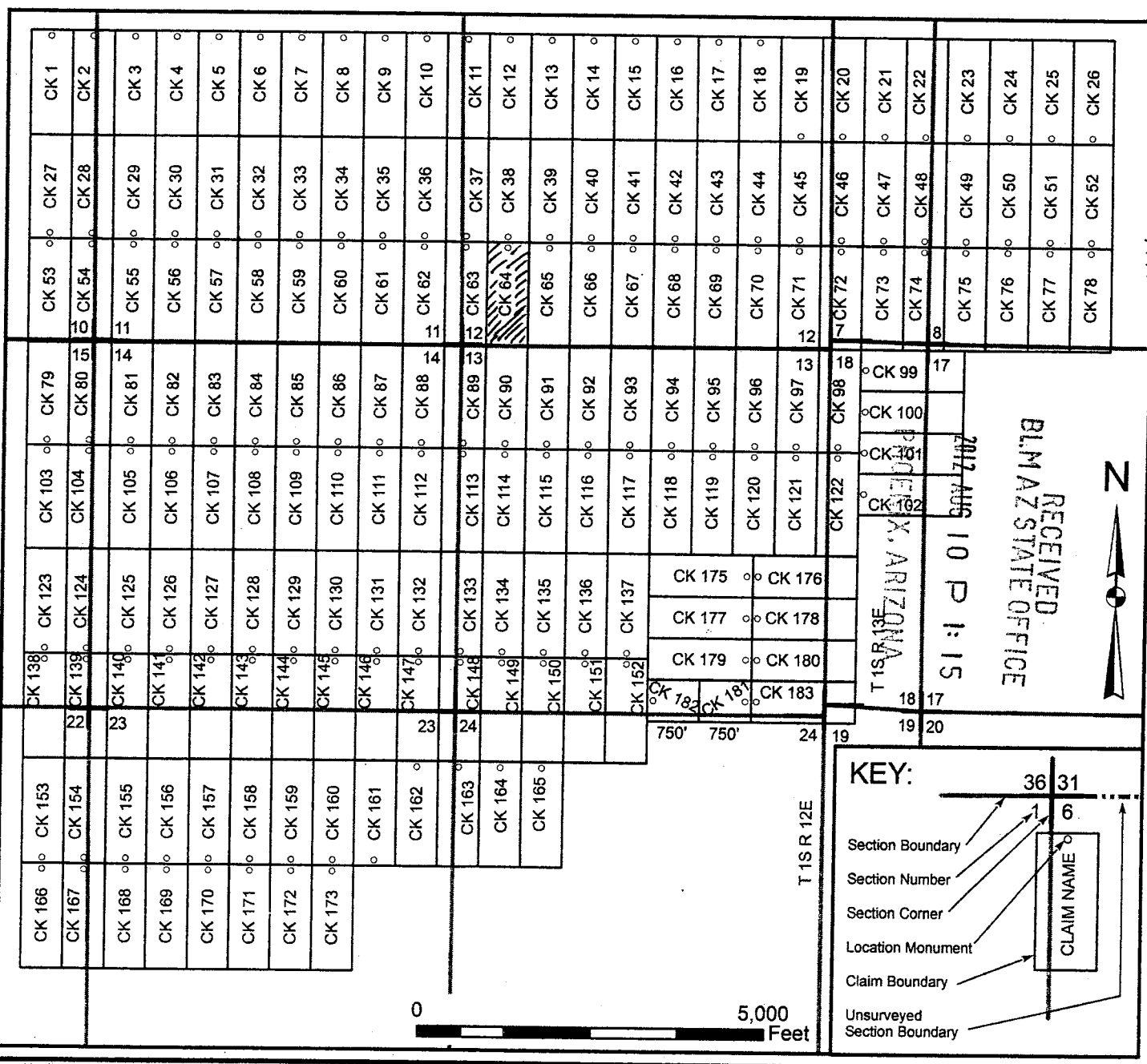
AMC 416987

Lode Mining Claim Map

Map of the CK 64 Lode Claim

Map prepared from an actual field survey of said Lode Claim and attached to and hereby made a part of the Location Notice

1. Name and address of Locator of Claim: Bronco Creek Exploration Inc., 1815 E Winsett St., Tucson, AZ 85719
2. The Lode Mining Claim is located in section(s) 12, 13, T 1S, R 12E, Gila and Salt River Base and Meridian, Pinal County, Arizona.
3. The corner, center-line, and location monuments are made up of 2" x 2" x 5' wooden posts marked with metal tags.
4. Each claim is 1500' long and 600' wide unless otherwise indicated.
5. All claims are tied to the surveyed northwest corner of Section 10, Township 1S, Range 12E, Gila and Salt River Base and Meridian. The northwest corner of Lode Claim CK 1 lies approximately 830' south and 4,300' east of said monument.



When recorded, return to:

Bronco Creek Exploration, Inc
1815 E. Winsett St.
Tucson, AZ 85719

**AMENDED LOCATION NOTICE 416988
FOR LODE MINING CLAIM**

RECEIVED
BLM AZ STATE OFFICE
2012 AUG 10 P 1:53
PHOENIX, ARIZONA
BLM
Date
Stamp

NOTICE IS HEREBY GIVEN that the CK 65 lode mining claim has been located by **Bronco Creek Exploration Inc.**, whose current mailing address is:
1815 E. Winsett St., Tucson, Arizona 85719.

The original claim was located on May 21, 2012 and the location notice has not yet been recorded. The purpose of this amended notice is to adjust the claim boundaries around private land, to claim all available ground inside the boundaries of this claim, and made without waving any rights acquired under and by virtue of the original location.

The general course of this claim is north-south and it is situated in Pinal County, Arizona. This claim is irregular in shape and runs from the location monument on which this location notice is posted approximately 20 feet in a north direction to the north end line and 461 feet in a south direction to the south end line. This claim is marked by seven monuments, one at each corner and one at the center of each end line of the claim. The bearings and approximate distance between the five corners of the claim are: Beginning at the northeast corner of the claim, 243 feet due south to corner 2, then 30 feet at a bearing of 329.9 degrees to corner 3, then 798 at a bearing of 227.1 degrees to corner 4, then 759 feet due north to corner 5, then 600 feet due east to corner 1. The claim boundary between corners 2 and 3, and 3 and 4 is defined to include all locatable land up to the northern boundaries of MS 3889. All attempts were made to place monuments on boundary lines without entry or location on private lands.

The location monument on which this notice is posted is situated within Section 12, Township 1S, Range 12E, Gila and Salt River Base and Meridian, Arizona, and this claim encompasses portions of the following quarter section(s), section(s), Township(s) and Range(s):

SW 1/4 Sec. 12, T 1S R12E

Gila and Salt River Base and Meridian, Arizona.

The locality of this claim with reference to some natural object or permanent monument and additional information (if any) concerning its locality are as follows: The northwest corner of the claim with reference to a permanent monument is:

3,830 feet south and 11,500 feet east from the northwest corner of Section 10, Township 1 South, Range 12 East

DATED AND POSTED on the ground this 18TH day of July, 2012.

LOCATOR (s) Robert Felix
.....Agent for: Bronco Creek Exploration Inc.

Form MCF100
Revised July, 2005

ENTERED IN COMPUTER

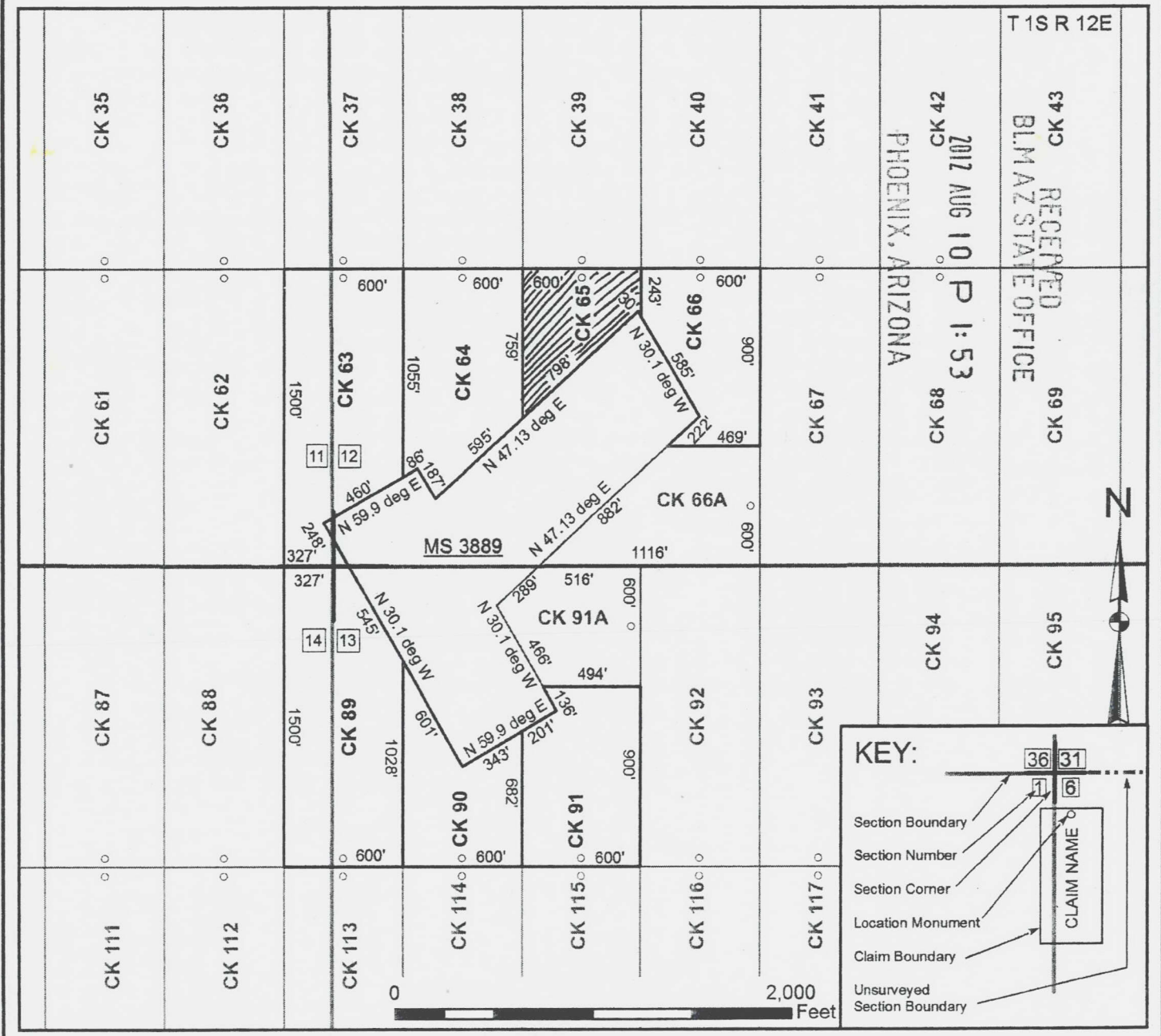
RE 10-10-12

Lode Mining Claim Map

Map of the Amended CK 65 Lode Claim

Map prepared from an actual field survey of said Lode Claim and attached to and hereby made a part of the Location Notice

1. Name and address of Locator of Claim: Bronco Creek Exploration Inc., 1815 E Winsett St., Tucson, AZ 85719
2. The Lode Mining Claim is located in section(s) 12, T 1S, R 12E, Gila and Salt River Base and Meridian, Pinal County, Arizona.
3. The corner, center-line, and location monuments are made up of 2" x 2" x 5' wooden posts marked with metal tags.
4. Each claim is 1500' long and 600' wide unless otherwise indicated. Claims in gray are previously staked.
5. All claims are tied to the surveyed northwest corner of Section 10, Township 1S, Range 12E, Gila and Salt River Base and Meridian. The northwest corner of Lode Claim CK 63 lies approximately 7,130' south and 16,300' east of said monument.



When recorded, return to:

Bronco Creek Exploration, Inc
1815 E. Winsett St.
Tucson, AZ 85719

LOCATION NOTICE FOR LODE MINING CLAIM

NOTICE IS HEREBY GIVEN that the CK 65 lode mining claim has been located by **Bronco Creek Exploration Inc.**, whose current mailing address is:
1815 E. Winsett St., Tucson, Arizona 85719.

RECEIVED
BLM AZ STATE OFFICE
2012 AUG 10 P 1:15
PHOENIX, ARIZONA
BLM
Date
Stamp

The general course of this claim is north-south and it is situated in Pinal County, Arizona. This claim is 1,500 feet in length and 600 feet in width. This claim runs from the location monument on which this location notice is posted approximately 20 feet in a north direction to the north end line and 1,480 feet in a south direction to the south end line. This claim is marked by six monuments, one at each corner and one at the center of each end line of the claim.

The location monument on which this notice is posted is situated within Section 12, Township 1S, Range 12E, Gila and Salt River Base and Meridian, Arizona, and this claim encompasses portions of the following quarter section(s), section(s), Township(s) and Range(s):

SW 1/4 Sec. 12 & NW 1/4 Sec. 13, T 1S R12E
Gila and Salt River Base and Meridian, Arizona.

The locality of this claim with reference to some natural object or permanent monument and additional information (if any) concerning its locality are as follows: The northwest corner of the claim with reference to a permanent monument is:
3,830 feet south and 11,500 feet east from the northwest corner of Section 10, Township 1 South, Range 12 East

DATED AND POSTED on the ground this 21ST day of May, 2012.

LOCATOR (s) Robert Felix
.....Agent for: Bronco Creek Exploration Inc.

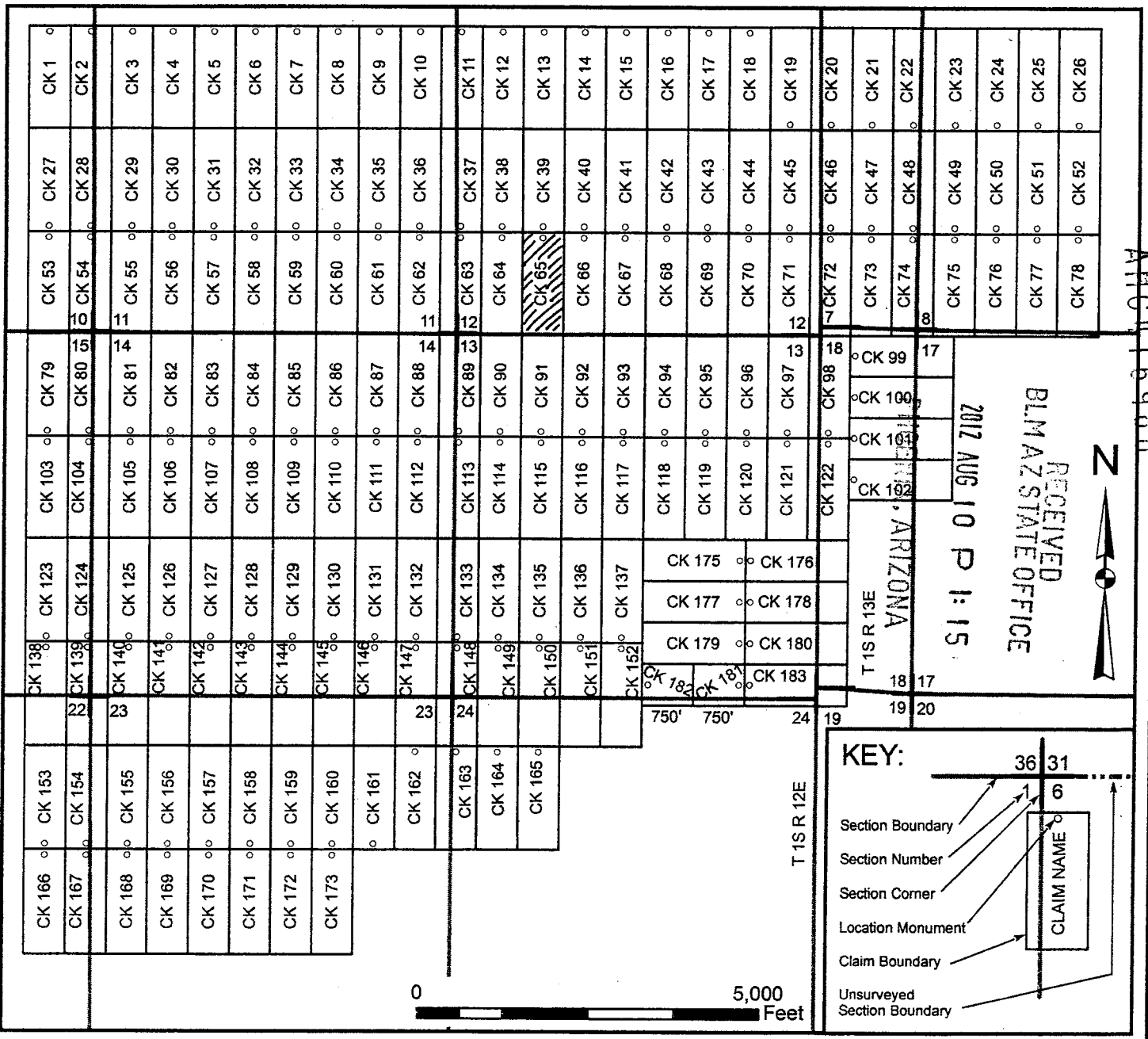
AMC416988

Lode Mining Claim Map

Map of the CK 65 Lode Claim

Map prepared from an actual field survey of said Lode Claim and attached to and hereby made a part of the Location Notice

1. Name and address of Locator of Claim: Bronco Creek Exploration Inc., 1815 E Winsett St., Tucson, AZ 85719
2. The Lode Mining Claim is located in section(s) 12, 13, T 1S, R 12E, Gila and Salt River Base and Meridian, Pinal County, Arizona.
3. The corner, center-line, and location monuments are made up of 2" x 2" x 5' wooden posts marked with metal tags.
4. Each claim is 1500' long and 600' wide unless otherwise indicated.
5. All claims are tied to the surveyed northwest corner of Section 10, Township 1S, Range 12E, Gila and Salt River Base and Meridian. The northwest corner of Lode Claim CK 1 lies approximately 830' south and 4,300' east of said monument.



When recorded, return to:

Bronco Creek Exploration, Inc
1815 E. Winsett St.
Tucson, AZ 85719

**AMENDED LOCATION NOTICE 416989
FOR LODE MINING CLAIM**

RECEIVED
BLM AZ STATE OFFICE
2012 AUG 10 P 1:53
PHOENIX, ARIZONA
BLM
Date
Stamp

NOTICE IS HEREBY GIVEN that the CK 66 lode mining claim has been located by **Bronco Creek Exploration Inc.**, whose current mailing address is: 1815 E. Winsett St., Tucson, Arizona 85719.

The original claim was located on May 21, 2012 and the location notice has not yet been recorded. The purpose of this amended notice is to adjust the claim boundaries around private land, to claim all available ground inside the boundaries of this claim, and made without waving any rights acquired under and by virtue of the original location.

The general course of this claim is north-south and it is situated in Pinal County, Arizona. This claim is irregular in shape and runs from the location monument on which this location notice is posted approximately 20 feet in a north direction to the north end line and 880 feet in a south direction to the south end line. This claim is marked by eight monuments, one at each corner and one at the center of each end line of the claim. The bearings and approximate distance between the six corners of the claim are: Beginning at the northeast corner of the claim, 900 feet due south to corner 2, then 469 feet due west to corner 3, then 222 feet at a bearing of 47.1 degrees to corner 4, then 585 feet at a bearing of 329.9 degrees to corner 5, then 243 feet due north to corner 6, then 600 feet due east to corner 1. The claim boundary between corners 3 and 4, 4 and 5 is defined to include all locatable land up to the northern and eastern boundaries of MS 3889. All attempts were made to place monuments on boundary lines without entry or location on private lands.

The location monument on which this notice is posted is situated within Section 12, Township 1S, Range 12E, Gila and Salt River Base and Meridian, Arizona, and this claim encompasses portions of the following quarter section(s), section(s), Township(s) and Range(s):

SW 1/4 Sec. 12, T 1S R12E
Gila and Salt River Base and Meridian, Arizona.

The locality of this claim with reference to some natural object or permanent monument and additional information (if any) concerning its locality are as follows: The northwest corner of the claim with reference to a permanent monument is:

3,830 feet south and 12,100 feet east from the northwest corner of Section 10, Township 1 South, Range 12 East

DATED AND POSTED on the ground this 18th day of July, 2012.

LOCATOR (s) Robert Felix
.....Agent for: Bronco Creek Exploration Inc.

Form MCF100
Revised July, 2005

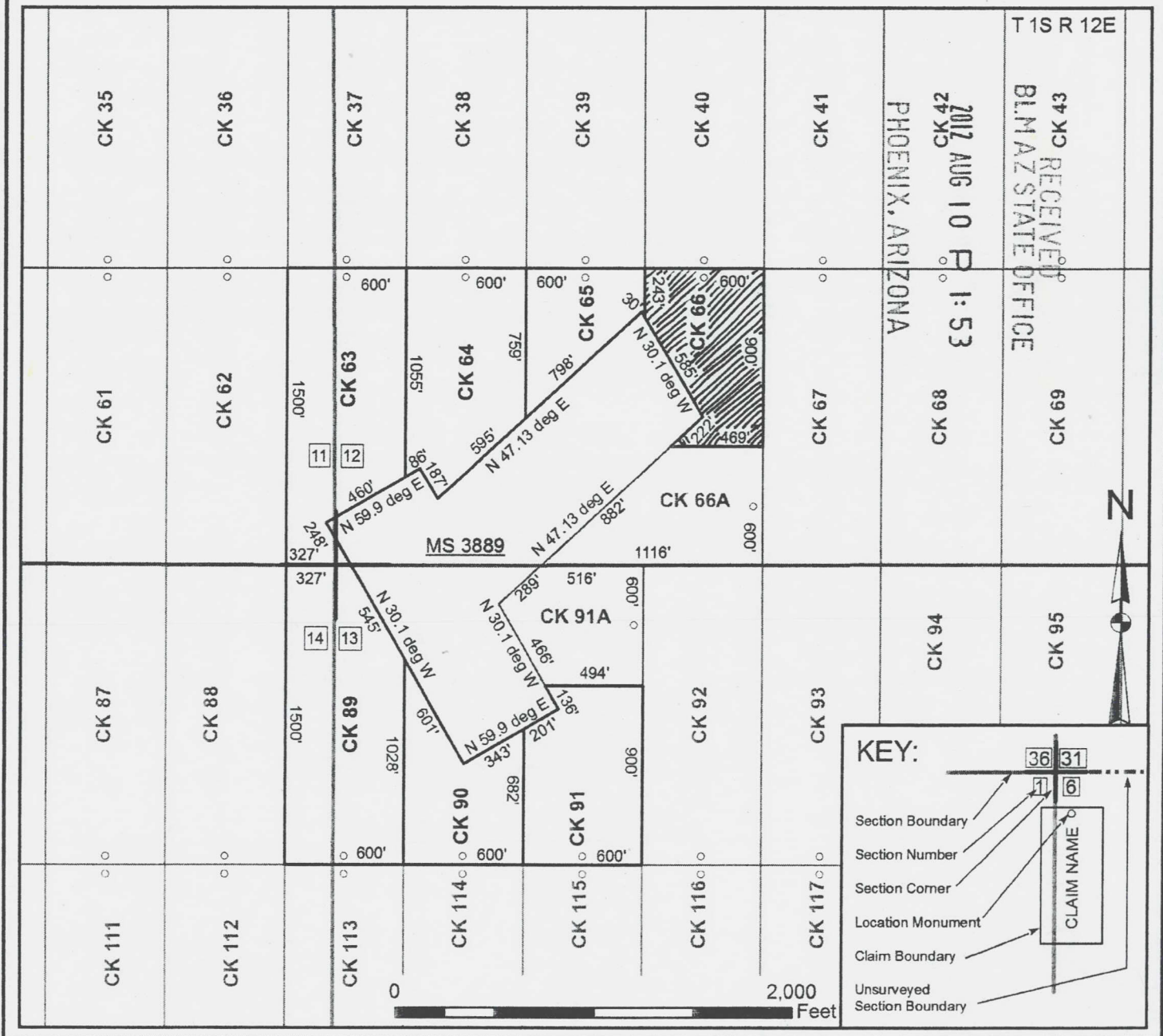
ENTERED IN COMPUTER
RE 10-10-12

Lode Mining Claim Map

Map of the Amended CK 66 Lode Claim

Map prepared from an actual field survey of said Lode Claim and attached to and hereby made a part of the Location Notice

1. Name and address of Locator of Claim: Bronco Creek Exploration Inc., 1815 E Wnsett St., Tucson, AZ 85719
2. The Lode Mining Claim is located in section(s) 12, T 1S, R 12E, Gila and Salt River Base and Meridian, Pinal County, Arizona.
3. The corner, center-line, and location monuments are made up of 2" x 2" x 5' wooden posts marked with metal tags.
4. Each claim is 1500' long and 600' wide unless otherwise indicated. Claims in gray are previously staked.
5. All claims are tied to the surveyed northwest corner of Section 10, Township 1S, Range 12E, Gila and Salt River Base and Meridian. The northwest corner of Lode Claim CK 63 lies approximately 7,130' south and 16,300' east of said monument.



When recorded, return to:

Bronco Creek Exploration, Inc
1815 E. Winsett St.
Tucson, AZ 85719

LOCATION NOTICE FOR LODE MINING CLAIM

NOTICE IS HEREBY GIVEN that the CK 66 lode mining claim has been located by **Bronco Creek Exploration Inc.**, whose current mailing address is:
1815 E. Winsett St., Tucson, Arizona 85719.

RECEIVED
BLM AZ STATE OFFICE
2012 AUG 10 P 1:15
PHOENIX, ARIZONA
BLM
Date
Stamp

The general course of this claim is north-south and it is situated in Pinal County, Arizona. This claim is 1,500 feet in length and 600 feet in width. This claim runs from the location monument on which this location notice is posted approximately 20 feet in a north direction to the north end line and 1,480 feet in a south direction to the south end line. This claim is marked by six monuments, one at each corner and one at the center of each end line of the claim.

The location monument on which this notice is posted is situated within Section 12, Township 1S, Range 12E, Gila and Salt River Base and Meridian, Arizona, and this claim encompasses portions of the following quarter section(s), section(s), Township(s) and Range(s):

SW 1/4 Sec. 12 & NW 1/4 Sec. 13, T 1S R12E
Gila and Salt River Base and Meridian, Arizona.

The locality of this claim with reference to some natural object or permanent monument and additional information (if any) concerning its locality are as follows: The northwest corner of the claim with reference to a permanent monument is:
3,830 feet south and 12,100 feet east from the northwest corner of Section 10, Township 1 South, Range 12 East

DATED AND POSTED on the ground this 21st day of May, 2012.

LOCATOR (s) Robert Felix
.....Agent for: Bronco Creek Exploration Inc.

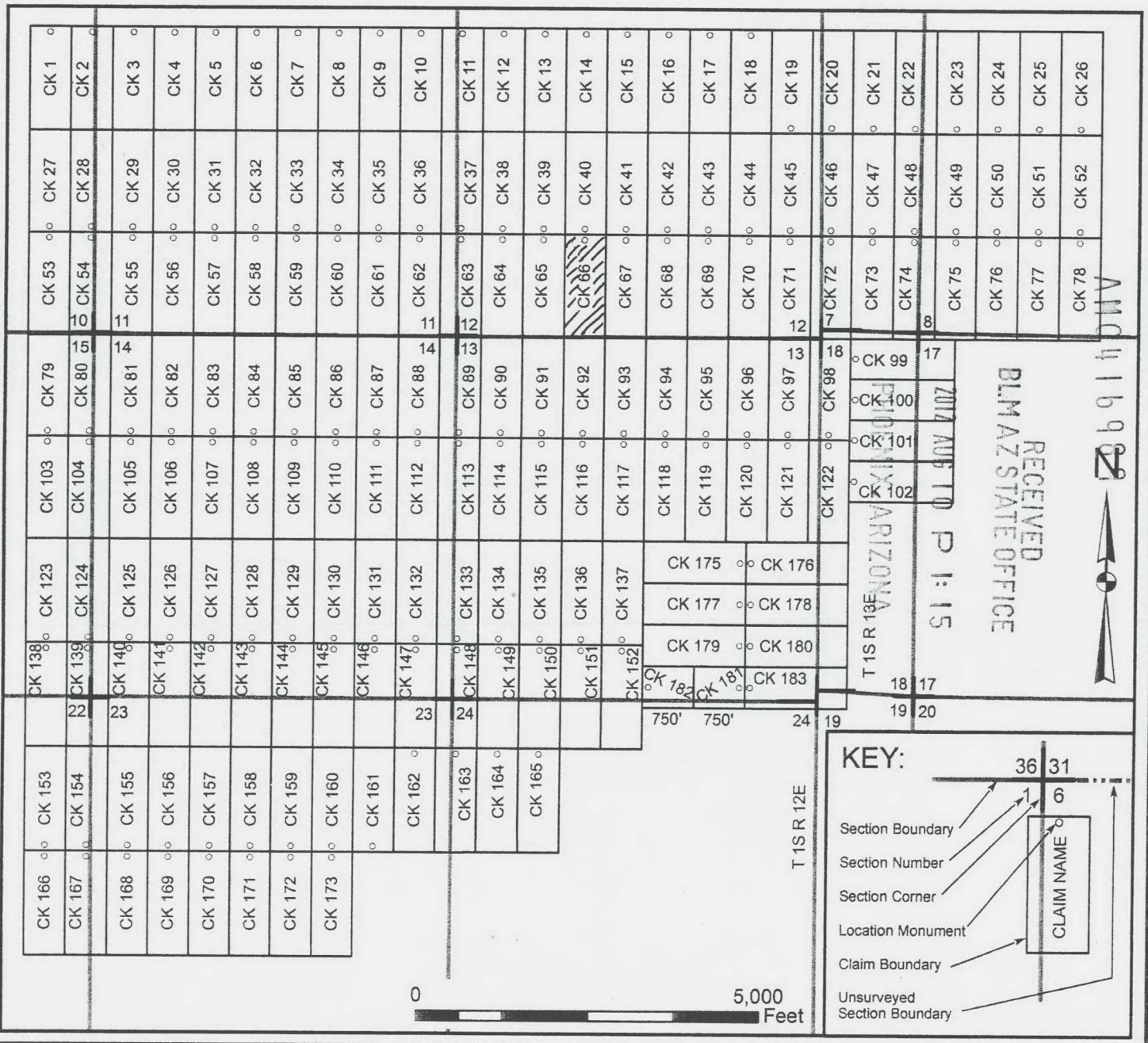
AMC416989

Lode Mining Claim Map

Map of the CK 66 Lode Claim

Map prepared from an actual field survey of said Lode Claim and attached to and hereby made a part of the Location Notice

1. Name and address of Locator of Claim: Bronco Creek Exploration Inc., 1815 E Winsett St., Tucson, AZ 85719
2. The Lode Mining Claim is located in section(s) 12, 13, T 1S, R 12E, Gila and Salt River Base and Meridian, Pinal County, Arizona.
3. The corner, center-line, and location monuments are made up of 2" x 2" x 5' wooden posts marked with metal tags.
4. Each claim is 1500' long and 600' wide unless otherwise indicated.
5. All claims are tied to the surveyed northwest corner of Section 10, Township 1S, Range 12E, Gila and Salt River Base and Meridian. The northwest corner of Lode Claim CK 1 lies approximately 830' south and 4,300' east of said monument.



When recorded, return to:

Bronco Creek Exploration, Inc
1815 E. Winsett St.
Tucson, AZ 85719

LOCATION NOTICE FOR LODE MINING CLAIM

NOTICE IS HEREBY GIVEN that the CK 66A lode mining claim has been located by **Bronco Creek Exploration Inc.**, whose current mailing address is:
1815 E. Winsett St., Tucson, Arizona 85719.

RECEIVED
BLM AZ STATE OFFICE
2012 AUG 10 P 1:15
PHOENIX, ARIZONA
BLM
Date
Stamp

The general course of this claim is east-west and it is situated in Pinal County, Arizona. This claim is irregular in shape and runs from the location monument on which this location notice is posted approximately 20 feet in a east direction to the east end line and 777 feet in a west direction to the west end line. This claim is marked by six monuments, one at each corner and one at the center of each end line of the claim. The bearings and approximate distance between the four corners of the claim are: Beginning at the northeast corner of the claim, 600 feet due south to corner 2, then 1,116 feet due west to corner 3, then 882 feet at a bearing of 47.1 degrees to corner 4, then 469 feet due east to corner 1. The claim boundary between corners 3 and 4 is defined to include all locatable land up to the eastern boundaries of MS 3889. All attempts were made to place monuments on boundary lines without entry or location on private lands.

1082A

The location monument on which this notice is posted is situated within Section 12, Township 1S, Range 12E, Gila and Salt River Base and Meridian, Arizona, and this claim encompasses portions of the following quarter section(s), section(s), Township(s) and Range(s):

SW 1/4 Sec. 12 & NW 1/4 Sec. 13, T 1S R12E
Gila and Salt River Base and Meridian, Arizona.

The locality of this claim with reference to some natural object or permanent monument and additional information (if any) concerning its locality are as follows: The northwest corner of the claim with reference to a permanent monument is:

4,730 feet south and 12,231 feet east from the northwest corner of Section 10, Township 1 South, Range 12 East

DATED AND POSTED on the ground this 18TH day of July, 2012.

LOCATOR (s) Robert Felix Robert Felix
.....Agent for: Bronco Creek Exploration Inc.

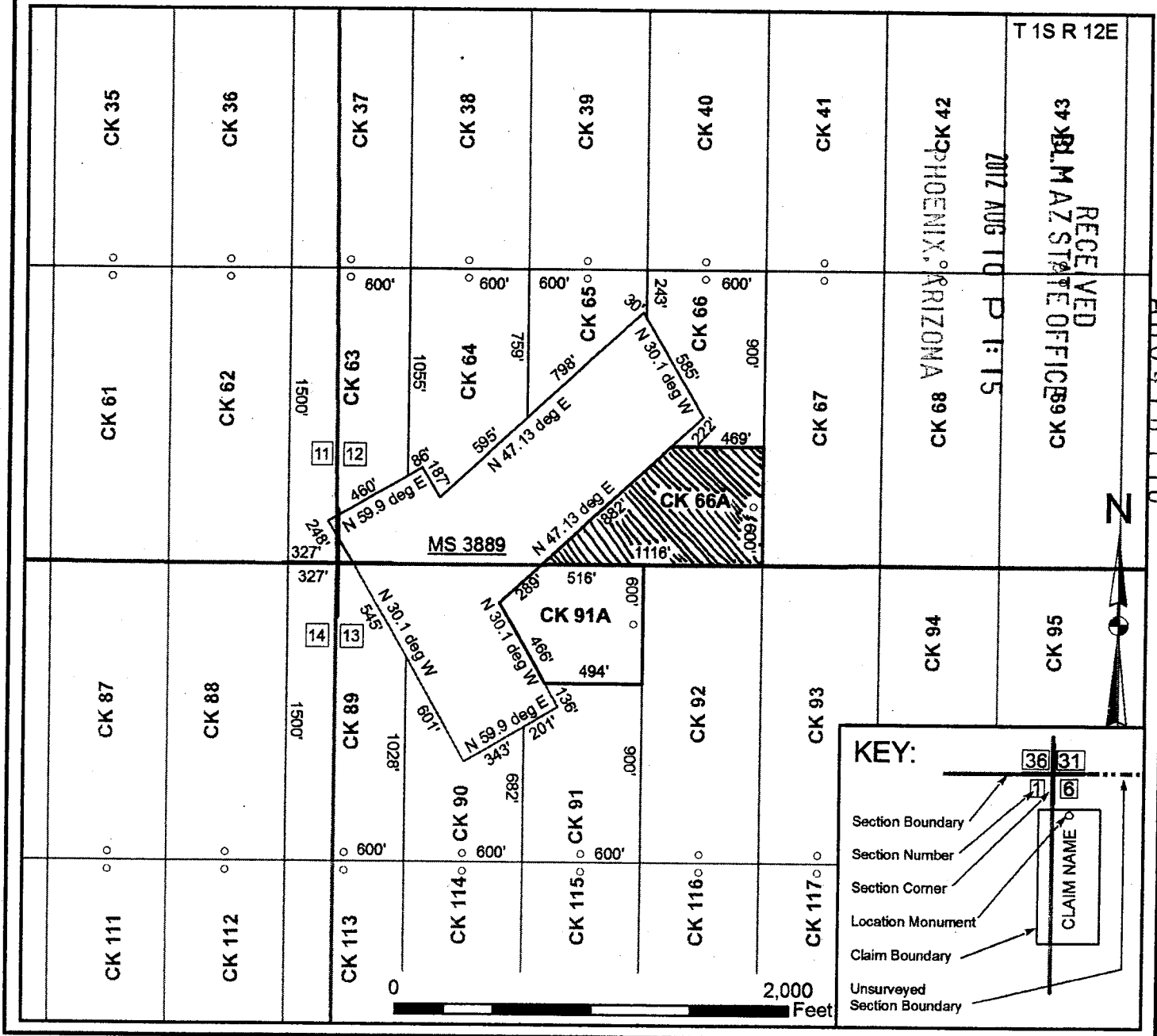
AMC 416990

Lode Mining Claim Map

Map of the CK 66A Lode Claim

Map prepared from an actual field survey of said Lode Claim and attached to and hereby made a part of the Location Notice

1. Name and address of Locator of Claim: Bronco Creek Exploration Inc., 1815 E Winsett St., Tucson, AZ 85719
2. The Lode Mining Claim is located in section(s) 12, 13, T 1S, R 12E, Gila and Salt River Base and Meridian, Pinal County, Arizona.
3. The corner, center-line, and location monuments are made up of 2" x 2" x 5' wooden posts marked with metal tags.
4. Each claim is 1500' long and 600' wide unless otherwise indicated. Claims in gray are previously staked.
5. All claims are tied to the surveyed northwest corner of Section 10, Township 1S, Range 12E, Gila and Salt River Base and Meridian. The northwest corner of Lode Claim CK 63 lies approximately 7,130' south and 16,300' east of said monument.



When recorded, return to _____

Bronco Creek Exploration, Inc
1815 E. Winsett St.
Tucson, AZ 85719

LOCATION NOTICE FOR LODE MINING CLAIM

NOTICE IS HEREBY GIVEN that the CK 67 lode mining claim has been located by **Bronco Creek Exploration Inc.**, whose current mailing address is:
1815 E. Winsett St., Tucson, Arizona 85719.

RECEIVED
BLM AZ STATE OFFICE
2012 AUG 10 P 1:15
PHOENIX, ARIZONA
BLM
Date
Stamp

The general course of this claim is north-south and it is situated in Pinal County, Arizona. This claim is 1,500 feet in length and 600 feet in width. This claim runs from the location monument on which this location notice is posted approximately 20 feet in a north direction to the north end line and 1,480 feet in a south direction to the south end line. This claim is marked by six monuments, one at each corner and one at the center of each end line of the claim.

The location monument on which this notice is posted is situated within Section 12, Township 1S, Range 12E, Gila and Salt River Base and Meridian, Arizona, and this claim encompasses portions of the following quarter section(s), section(s), Township(s) and Range(s):

SW & SE 1/4 Sec. 12, & NW & NE 1/4 Sec. 13, T 1S R12E
Gila and Salt River Base and Meridian, Arizona.

The locality of this claim with reference to some natural object or permanent monument and additional information (if any) concerning its locality are as follows: The northwest corner of the claim with reference to a permanent monument is:
3,830 feet south and 12,700 feet east from the northwest corner of Section 10, Township 1 South, Range 12 East

DATED AND POSTED on the ground this 21st day of May, 2012.

LOCATOR (s) Robert Felix
.....Agent for: Bronco Creek Exploration Inc.

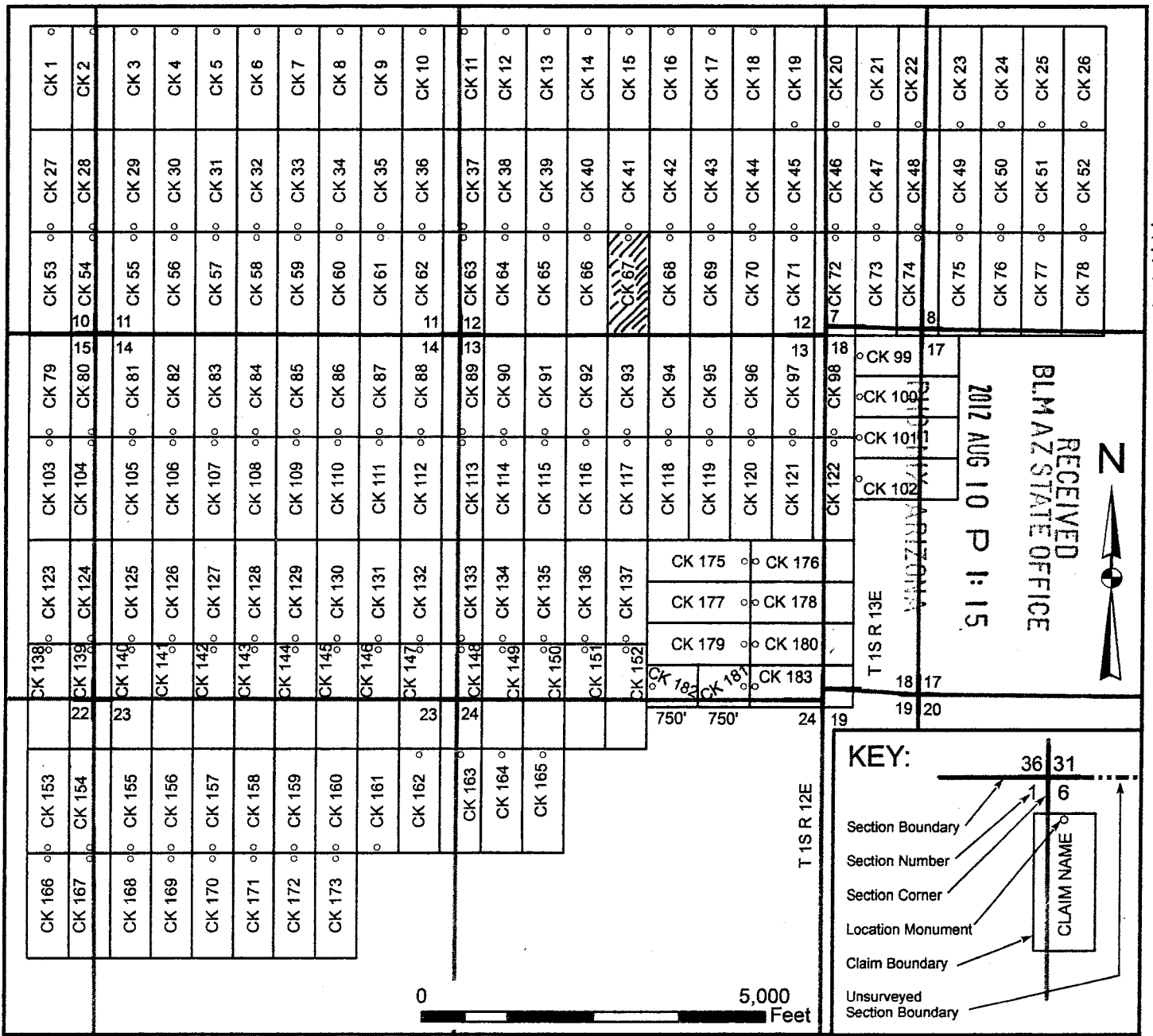
AMC416991

Lode Mining Claim Map

Map of the CK 67 Lode Claim

Map prepared from an actual field survey of said Lode Claim and attached to and hereby made a part of the Location Notice

1. Name and address of Locator of Claim: Bronco Creek Exploration Inc., 1815 E Winsett St., Tucson, AZ 85719
2. The Lode Mining Claim is located in section(s) 12, 13, T 1S, R 12E, Gila and Salt River Base and Meridian, Pinal County, Arizona.
3. The corner, center-line, and location monuments are made up of 2" x 2" x 5' wooden posts marked with metal tags.
4. Each claim is 1500' long and 600' wide unless otherwise indicated.
5. All claims are tied to the surveyed northwest corner of Section 10, Township 1S, Range 12E, Gila and Salt River Base and Meridian. The northwest corner of Lode Claim CK 1 lies approximately 830' south and 4,300' east of said monument.



AUG 11 2012

When recorded, return to

Bronco Creek Exploration, Inc
1815 E. Winsett St.
Tucson, AZ 85719

LOCATION NOTICE FOR LODE MINING CLAIM

NOTICE IS HEREBY GIVEN that the CK 68 lode mining claim has been located by **Bronco Creek Exploration Inc.**, whose current mailing address is:
1815 E. Winsett St., Tucson, Arizona 85719.

RECEIVED
BLM AZ STATE OFFICE
2012 AUG 10 P 1:15
PHOENIX, ARIZONA
BLM
Date
Stamp

The general course of this claim is north-south and it is situated in Pinal County, Arizona. This claim is 1,500 feet in length and 600 feet in width. This claim runs from the location monument on which this location notice is posted approximately 20 feet in a north direction to the north end line and 1,480 feet in a south direction to the south end line. This claim is marked by six monuments, one at each corner and one at the center of each end line of the claim.

The location monument on which this notice is posted is situated within Section 12, Township 1S, Range 12E, Gila and Salt River Base and Meridian, Arizona, and this claim encompasses portions of the following quarter section(s), section(s), Township(s) and Range(s):

SE 1/4 Sec. 12 & NE 1/4 Sec. 13, T 1S R12E
Gila and Salt River Base and Meridian, Arizona.

The locality of this claim with reference to some natural object or permanent monument and additional information (if any) concerning its locality are as follows: The northwest corner of the claim with reference to a permanent monument is:

3,830 feet south and 13,300 feet east from the northwest corner of Section 10, Township 1 South, Range 12 East

DATED AND POSTED on the ground this 21st day of May, 2012.

LOCATOR (s) Robert Felix
.....Agent for: Bronco Creek Exploration Inc.

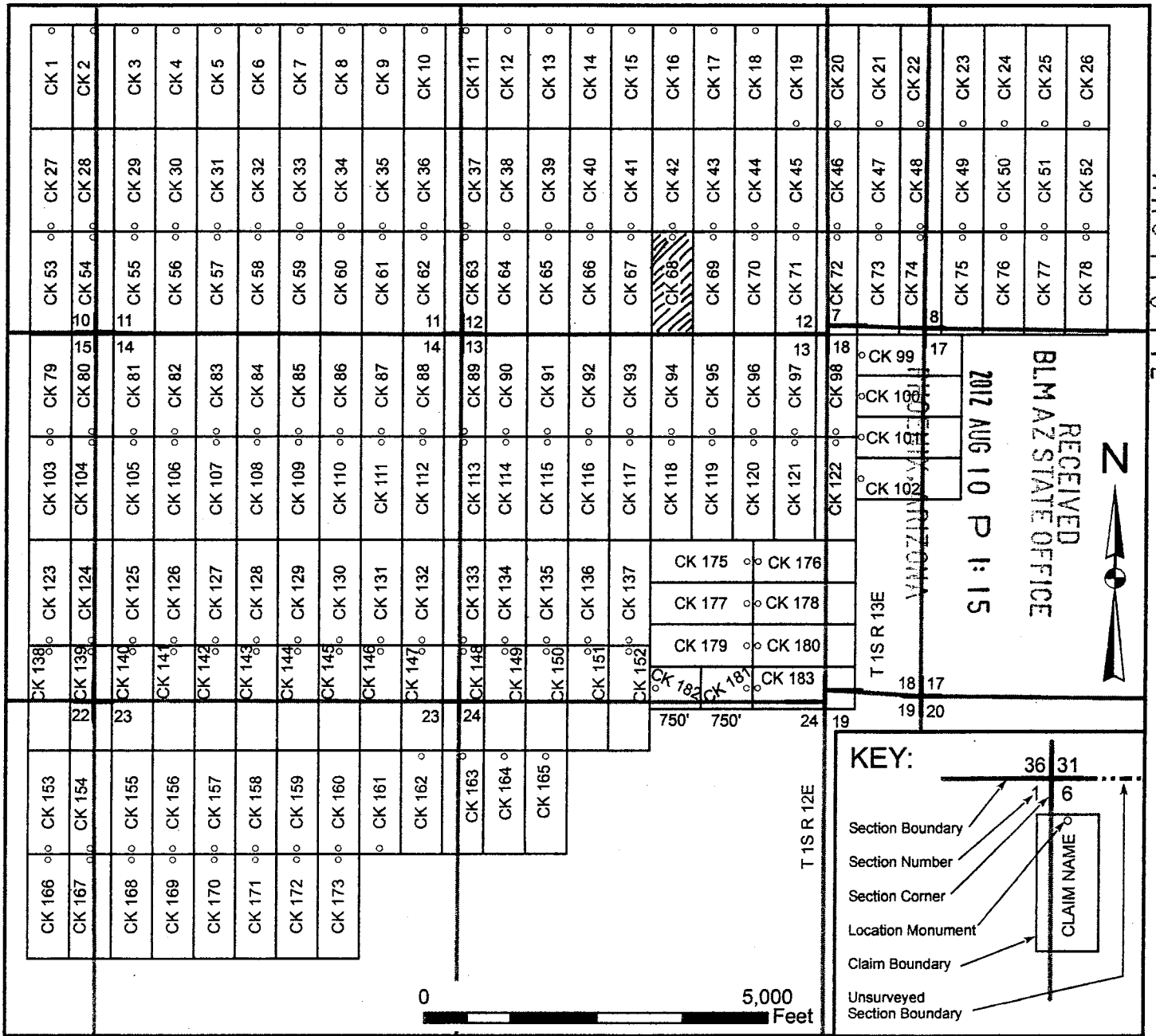
AMC 116992

Lode Mining Claim Map

Map of the CK 68 Lode Claim

Map prepared from an actual field survey of said Lode Claim and attached to and hereby made a part of the Location Notice

1. Name and address of Locator of Claim: Bronco Creek Exploration Inc., 1815 E Winsett St., Tucson, AZ 85719
2. The Lode Mining Claim is located in section(s) 12, 13, T 1S, R 12E, Gila and Salt River Base and Meridian, Pinal County, Arizona.
3. The corner, center-line, and location monuments are made up of 2" x 2" x 5' wooden posts marked with metal tags.
4. Each claim is 1500' long and 600' wide unless otherwise indicated.
5. All claims are tied to the surveyed northwest corner of Section 10, Township 1S, Range 12E, Gila and Salt River Base and Meridian. The northwest corner of Lode Claim CK 1 lies approximately 830' south and 4,300' east of said monument.



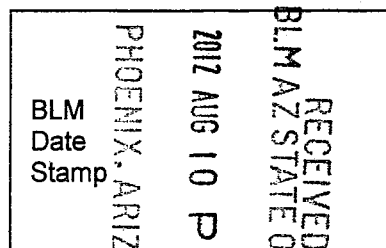
ARIZONA

When recorded, return to:

Bronco Creek Exploration, Inc
1815 E. Winsett St.
Tucson, AZ 85719

LOCATION NOTICE FOR LODE MINING CLAIM

NOTICE IS HEREBY GIVEN that the CK 69 lode mining claim has been located by **Bronco Creek Exploration Inc.**, whose current mailing address is:
1815 E. Winsett St., Tucson, Arizona. 85719.



The general course of this claim is north-south and it is situated in Pinal County, Arizona. This claim is 1,500 feet in length and 600 feet in width. This claim runs from the location monument on which this location notice is posted approximately 20 feet in a north direction to the north end line and 1,480 feet in a south direction to the south end line. This claim is marked by six monuments, one at each corner and one at the center of each end line of the claim.

The location monument on which this notice is posted is situated within Section 12, Township 1S, Range 12E, Gila and Salt River Base and Meridian, Arizona, and this claim encompasses portions of the following quarter section(s), section(s), Township(s) and Range(s):

SE 1/4 Sec. 12 & NE 1/4 Sec. 13, T 1S R12E
Gila and Salt River Base and Meridian, Arizona.

The locality of this claim with reference to some natural object or permanent monument and additional information (if any) concerning its locality are as follows: The northwest corner of the claim with reference to a permanent monument is:

3,830 feet south and 13,900 feet east from the northwest corner of Section 10, Township 1 South, Range 12 East

DATED AND POSTED on the ground this 21st day of May, 2012.

LOCATOR (s) Robert Felix
.....Agent for: Bronco Creek Exploration Inc.

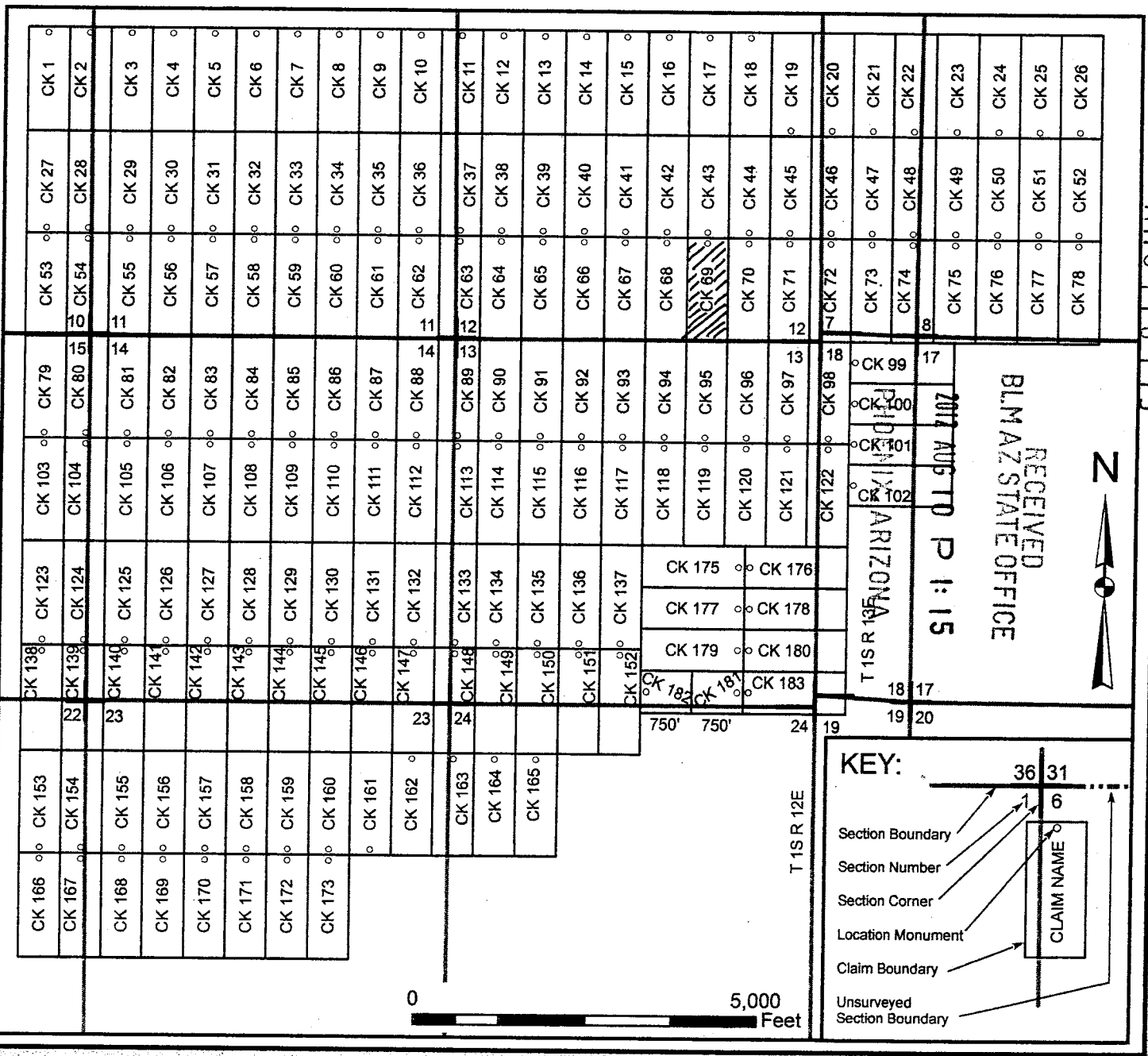
AMC416993

Lode Mining Claim Map

Map of the CK 69 Lode Claim

Map prepared from an actual field survey of said Lode Claim and attached to and hereby made a part of the Location Notice

1. Name and address of Locator of Claim: Bronco Creek Exploration Inc., 1815 E Winsett St., Tucson, AZ 85719
2. The Lode Mining Claim is located in section(s) 12, 13, T 1S, R 12E, Gila and Salt River Base and Meridian, Pinal County, Arizona.
3. The corner, center-line, and location monuments are made up of 2" x 2" x 5' wooden posts marked with metal tags.
4. Each claim is 1500' long and 600' wide unless otherwise indicated.
5. All claims are tied to the surveyed northwest corner of Section 10, Township 1S, Range 12E, Gila and Salt River Base and Meridian. The northwest corner of Lode Claim CK 1 lies approximately 830' south and 4,300' east of said monument.



ARIZONA

When recorded, return to:

Bronco Creek Exploration, Inc
1815 E. Winsett St.
Tucson, AZ 85719

LOCATION NOTICE FOR LODE MINING CLAIM

NOTICE IS HEREBY GIVEN that the CK 70 lode mining claim has been located by **Bronco Creek Exploration Inc.**, whose current mailing address is:
1815 E. Winsett St., Tucson, Arizona 85719.

RECEIVED
BLM AZ STATE OFFICE
2012 AUG 10 P 1:15
PHOENIX, ARIZONA
BLM
Date
Stamp

The general course of this claim is north-south and it is situated in Pinal County, Arizona. This claim is 1,500 feet in length and 600 feet in width. This claim runs from the location monument on which this location notice is posted approximately 20 feet in a north direction to the north end line and 1,480 feet in a south direction to the south end line. This claim is marked by six monuments, one at each corner and one at the center of each end line of the claim.

The location monument on which this notice is posted is situated within Section 12, Township 1S, Range 12E, Gila and Salt River Base and Meridian, Arizona, and this claim encompasses portions of the following quarter section(s), section(s), Township(s) and Range(s):

SE 1/4 Sec. 12 & NE 1/4 Sec. 13, T 1S R12E
Gila and Salt River Base and Meridian, Arizona.

The locality of this claim with reference to some natural object or permanent monument and additional information (if any) concerning its locality are as follows: The northwest corner of the claim with reference to a permanent monument is:
3,830 feet south and 14,500 feet east from the northwest corner of Section 10, Township 1 South, Range 12 East

DATED AND POSTED on the ground this 21ST day of May, 2012.

LOCATOR (s) Robert Felix
.....Agent for: Bronco Creek Exploration Inc.

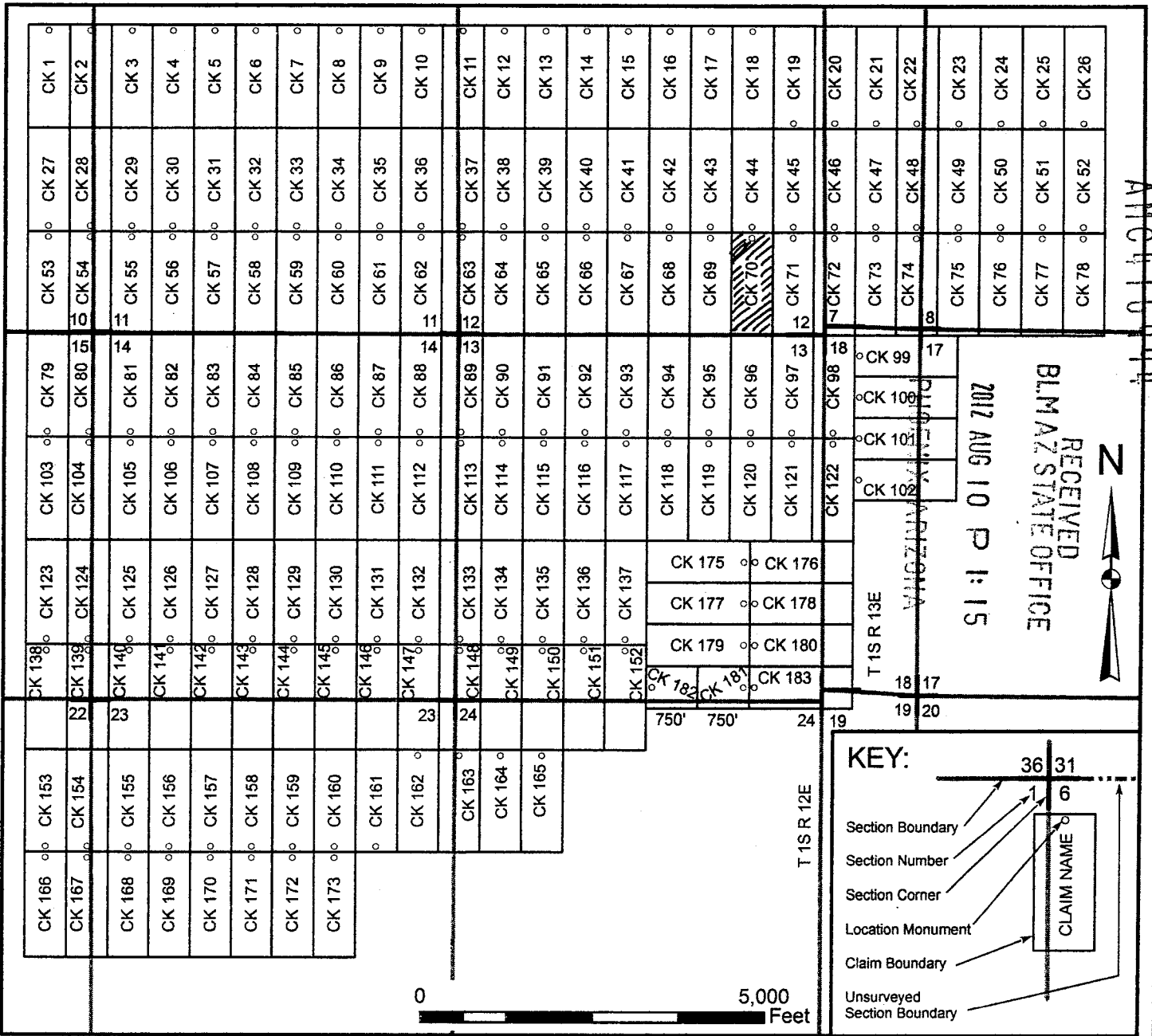
ANCH 16994

Lode Mining Claim Map

Map of the CK 70 Lode Claim

Map prepared from an actual field survey of said Lode Claim and attached to and hereby made a part of the Location Notice

1. Name and address of Locator of Claim: Bronco Creek Exploration Inc., 1815 E Winsett St., Tucson, AZ 85719
2. The Lode Mining Claim is located in section(s) 12, 13, T 1S, R 12E, Gila and Salt River Base and Meridian, Pinal County, Arizona.
3. The corner, center-line, and location monuments are made up of 2" x 2" x 5' wooden posts marked with metal tags.
4. Each claim is 1500' long and 600' wide unless otherwise indicated.
5. All claims are tied to the surveyed northwest corner of Section 10, Township 1S, Range 12E, Gila and Salt River Base and Meridian. The northwest corner of Lode Claim CK 1 lies approximately 830' south and 4,300' east of said monument.

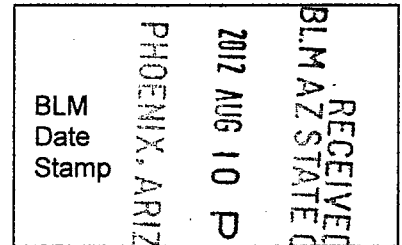


When recorded, return to=

Bronco Creek Exploration, Inc
1815 E. Winsett St.
Tucson, AZ 85719

LOCATION NOTICE FOR LODE MINING CLAIM

NOTICE IS HEREBY GIVEN that the CK 71 lode mining claim has been located by **Bronco Creek Exploration Inc.**, whose current mailing address is:
1815 E. Winsett St., Tucson, Arizona 85719.



The general course of this claim is north-south and it is situated in Pinal County, Arizona. This claim is 1,500 feet in length and 600 feet in width. This claim runs from the location monument on which this location notice is posted approximately 20 feet in a north direction to the north end line and 1,480 feet in a south direction to the south end line. This claim is marked by six monuments, one at each corner and one at the center of each end line of the claim.

The location monument on which this notice is posted is situated within Section 12, Township 1S, Range 12E, Gila and Salt River Base and Meridian, Arizona, and this claim encompasses portions of the following quarter section(s), section(s), Township(s) and Range(s):

SE 1/4 Sec. 12 & NE 1/4 Sec. 13, T 1S R12E
Gila and Salt River Base and Meridian, Arizona.

The locality of this claim with reference to some natural object or permanent monument and additional information (if any) concerning its locality are as follows: The northwest corner of the claim with reference to a permanent monument is:
3,830 feet south and 15,100 feet east from the northwest corner of Section 10, Township 1 South, Range 12 East

DATED AND POSTED on the ground this 21ST day of May, 2012.

LOCATOR (s) Robert Felix
.....Agent for: Bronco Creek Exploration Inc.

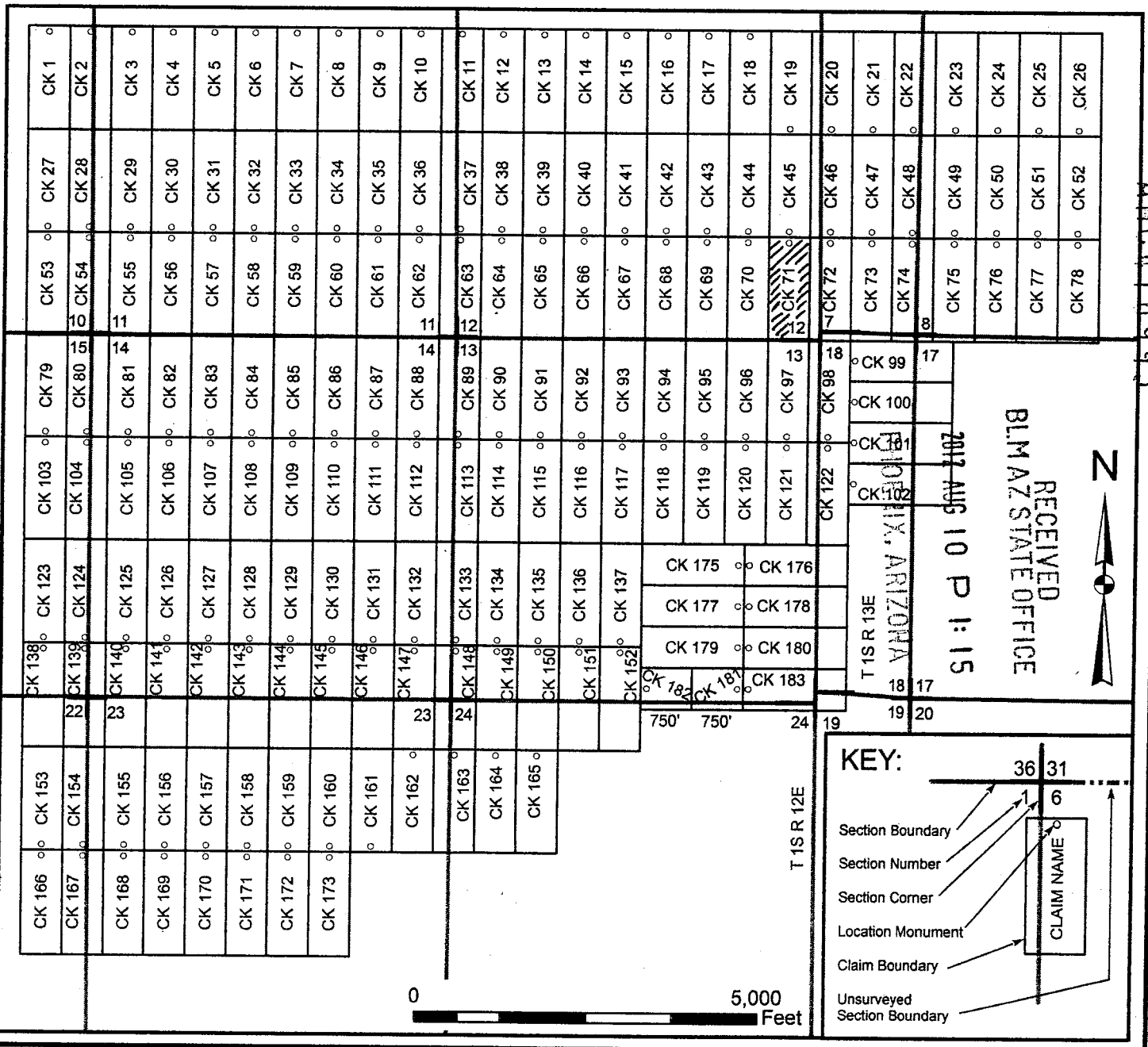
AMC416995

Lode Mining Claim Map

Map of the CK 71 Lode Claim

Map prepared from an actual field survey of said Lode Claim and attached to and hereby made a part of the Location Notice

1. Name and address of Locator of Claim: Bronco Creek Exploration Inc., 1815 E Winsett St., Tucson, AZ 85719
2. The Lode Mining Claim is located in section(s) 12, 13, T 1S, R 12E, Gila and Salt River Base and Meridian, Pinal County, Arizona.
3. The corner, center-line, and location monuments are made up of 2" x 2" x 5' wooden posts marked with metal tags.
4. Each claim is 1500' long and 600' wide unless otherwise indicated.
5. All claims are tied to the surveyed northwest corner of Section 10, Township 1S, Range 12E, Gila and Salt River Base and Meridian. The northwest corner of Lode Claim CK 1 lies approximately 830' south and 4,300' east of said monument.




When recorded, return to:

Bronco Creek Exploration, Inc
1815 E. Winsett St.
Tucson, AZ 85719

LOCATION NOTICE FOR LODE MINING CLAIM

NOTICE IS HEREBY GIVEN that the CK 72 lode mining claim has been located by **Bronco Creek Exploration Inc.**, whose current mailing address is:
1815 E. Winsett St., Tucson, Arizona 85719.



The general course of this claim is north-south and it is situated in Pinal County, Arizona. This claim is 1,500 feet in length and 600 feet in width. This claim runs from the location monument on which this location notice is posted approximately 20 feet in a north direction to the north end line and 1,480 feet in a south direction to the south end line. This claim is marked by six monuments, one at each corner and one at the center of each end line of the claim.

The location monument on which this notice is posted is situated within Section 7, Township 1S, Range 13E, Gila and Salt River Base and Meridian, Arizona, and this claim encompasses portions of the following quarter section(s), section(s), Township(s) and Range(s):

SE 1/4 Sec. 12, NE 1/4 Sec. 13, T 1S R12E & SW 1/4 Sec. 7, NW 1/4 Sec. 18, T 1S R13E,
Gila and Salt River Base and Meridian, Arizona.

The locality of this claim with reference to some natural object or permanent monument and additional information (if any) concerning its locality are as follows: The northwest corner of the claim with reference to a permanent monument is:
3,830 feet south and 15,700 feet east from the northwest corner of Section 10, Township 1 South, Range 12 East

DATED AND POSTED on the ground this 21ST day of May, 2012.

LOCATOR (s) Robert Felix
.....Agent for: Bronco Creek Exploration Inc.

ANCH 16996

Lode Mining Claim Map

Map of the CK 72 Lode Claim

Map prepared from an actual field survey of said Lode Claim and attached to and hereby made a part of the Location Notice

1. Name and address of Locator of Claim: Bronco Creek Exploration Inc., 1815 E Winsett St., Tucson, AZ 85719
2. The Lode Mining Claim is located in section(s) 12, 13 T 1S, R 12E, and section(s) 7, 18 T 1S, R 13E, Gila and Salt River Base and Meridian, Pinal County, Arizona.
3. The corner, center-line, and location monuments are made up of 2" x 2" x 5' wooden posts marked with metal tags.
4. Each claim is 1500' long and 600' wide unless otherwise indicated.
5. All claims are tied to the surveyed northwest corner of Section 10, Township 1S, Range 12E, Gila and Salt River Base and Meridian. The northwest corner of Lode Claim CK 1 lies approximately 830' south and 4,300' east of said monument.



When recorded, return to:

Bronco Creek Exploration, Inc
1815 E. Winsett St.
Tucson, AZ 85719

LOCATION NOTICE FOR LODE MINING CLAIM

NOTICE IS HEREBY GIVEN that the CK 73 lode mining claim has been located by **Bronco Creek Exploration Inc.**, whose current mailing address is: 1815 E. Winsett St., Tucson, Arizona 85719.

RECEIVED BLM AZ STATE OFFICE PHOENIX, ARIZONA 2012 AUG 10 P 1:16 BLM Date Stamp

The general course of this claim is north-south and it is situated in Pinal County, Arizona. This claim is 1,500 feet in length and 600 feet in width. This claim runs from the location monument on which this location notice is posted approximately 20 feet in a north direction to the north end line and 1,480 feet in a south direction to the south end line. This claim is marked by six monuments, one at each corner and one at the center of each end line of the claim.

The location monument on which this notice is posted is situated within Section 7, Township 1S, Range 13E, Gila and Salt River Base and Meridian, Arizona, and this claim encompasses portions of the following quarter section(s), section(s), Township(s) and Range(s):

SE & SW 1/4 Sec. 7 & NW & NE 1/4 Sec. 18, T 1S R13E
Gila and Salt River Base and Meridian, Arizona.

The locality of this claim with reference to some natural object or permanent monument and additional information (if any) concerning its locality are as follows: The northwest corner of the claim with reference to a permanent monument is:
3,830 feet south and 16,300 feet east from the northwest corner of Section 10, Township 1 South, Range 12 East

DATED AND POSTED on the ground this 21st day of May, 2012.

LOCATOR (s) By Felix Robert Felix
.....Agent for: Bronco Creek Exploration Inc.

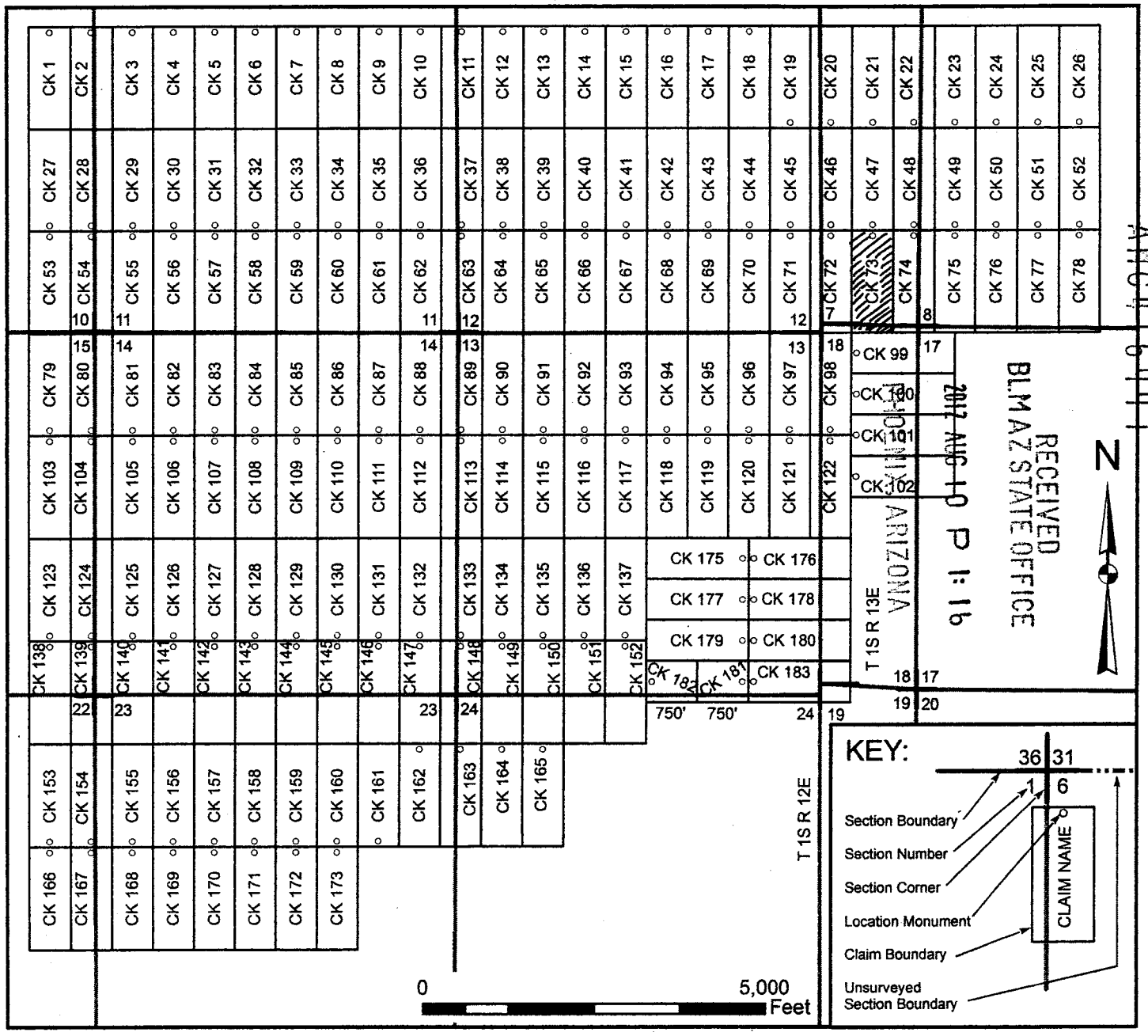
AMC416997

Lode Mining Claim Map

Map of the CK 73 Lode Claim

Map prepared from an actual field survey of said Lode Claim and attached to and hereby made a part of the Location Notice

1. Name and address of Locator of Claim: Bronco Creek Exploration Inc., 1815 E Winsett St., Tucson, AZ 85719
2. The Lode Mining Claim is located in section(s) 7, 18, T 1S, R 13E, Gila and Salt River Base and Meridian, Pinal County, Arizona.
3. The corner, center-line, and location monuments are made up of 2" x 2" x 5' wooden posts marked with metal tags.
4. Each claim is 1500' long and 600' wide unless otherwise indicated.
5. All claims are tied to the surveyed northwest corner of Section 10, Township 1S, Range 12E, Gila and Salt River Base and Meridian. The northwest corner of Lode Claim CK 1 lies approximately 830' south and 4,300' east of said monument.



When recorded, return to:

Bronco Creek Exploration, Inc
1815 E. Winsett St.
Tucson, AZ 85719

LOCATION NOTICE FOR LODE MINING CLAIM

NOTICE IS HEREBY GIVEN that the CK 74 lode mining claim has been located by **Bronco Creek Exploration Inc.**, whose current mailing address is:
1815 E. Winsett St., Tucson, Arizona 85719.

RECEIVED
BLM AZ STATE OFFICE
2012 AUG 10 P 1:18
PHOENIX, ARIZONA
BLM
Date
Stamp

The general course of this claim is north-south and it is situated in Pinal County, Arizona. This claim is 1,500 feet in length and 600 feet in width. This claim runs from the location monument on which this location notice is posted approximately 20 feet in a north direction to the north end line and 1,480 feet in a south direction to the south end line. This claim is marked by six monuments, one at each corner and one at the center of each end line of the claim.

The location monument on which this notice is posted is situated within Section 7, Township 1S, Range 13E, Gila and Salt River Base and Meridian, Arizona, and this claim encompasses portions of the following quarter section(s), section(s), Township(s) and Range(s):

SE 1/4 Sec.7, SW 1/4 Sec.8, NE 1/4 Sec. 18 & NW 1/4 Sec. 17, T 1S R13E
Gila and Salt River Base and Meridian, Arizona.

The locality of this claim with reference to some natural object or permanent monument and additional information (if any) concerning its locality are as follows: The northwest corner of the claim with reference to a permanent monument is:
3,830 feet south and 16,900 feet east from the northwest corner of Section 10, Township 1 South, Range 12 East

DATED AND POSTED on the ground this 20th day of May, 2012.

LOCATOR (s) KELLY DONAHOO
.....Agent for: Bronco Creek Exploration Inc.

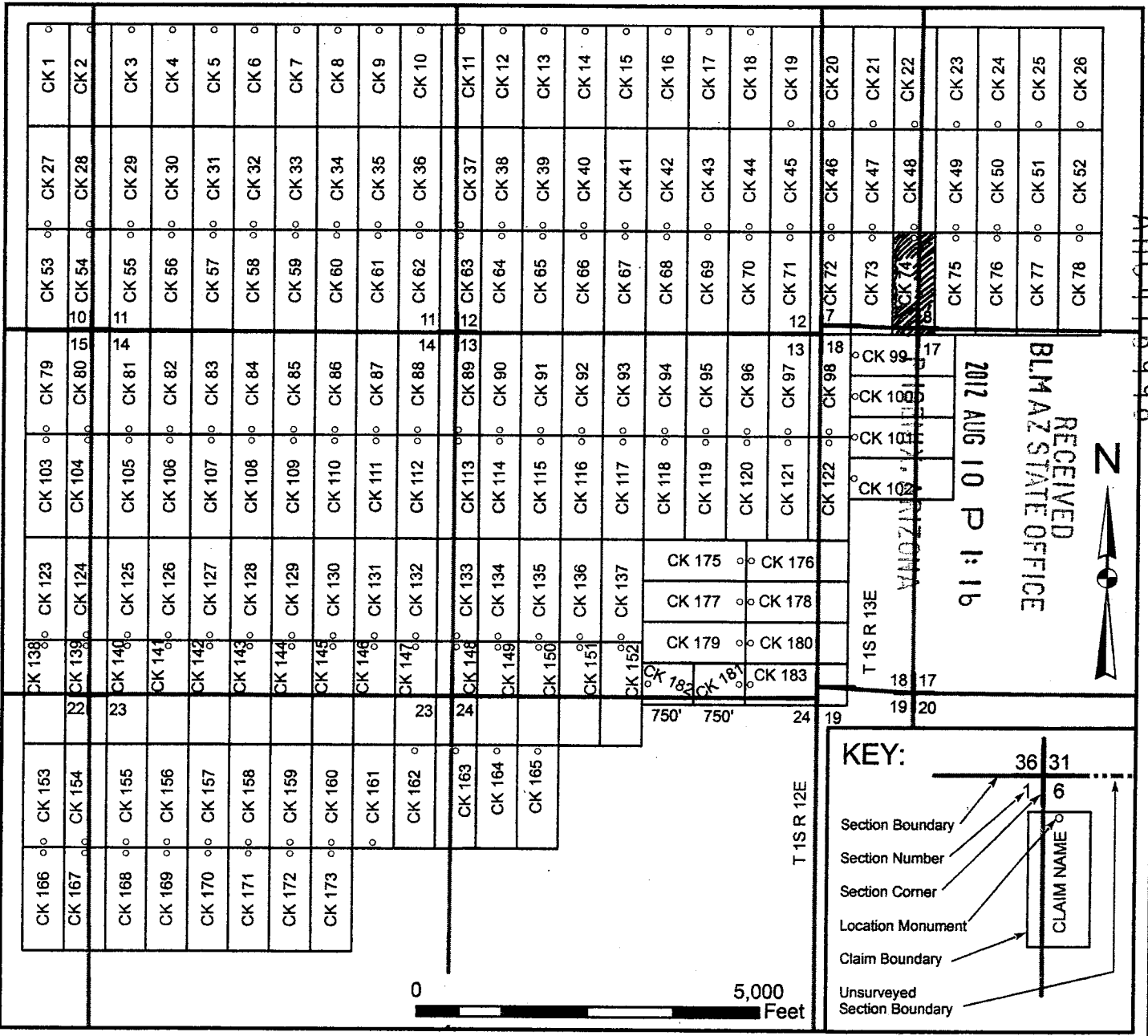
AMC416998

Lode Mining Claim Map

Map of the CK 74 Lode Claim

Map prepared from an actual field survey of said Lode Claim and attached to and hereby made a part of the Location Notice

1. Name and address of Locator of Claim: Bronco Creek Exploration Inc., 1815 E Winsett St., Tucson, AZ 85719
2. The Lode Mining Claim is located in section(s) 7, 8, 18, 17, T 1S, R 13E, Gila and Salt River Base and Meridian, Pinal County, Arizona.
3. The corner, center-line, and location monuments are made up of 2" x 2" x 5' wooden posts marked with metal tags.
4. Each claim is 1500' long and 600' wide unless otherwise indicated.
5. All claims are tied to the surveyed northwest corner of Section 10, Township 1S, Range 12E, Gila and Salt River Base and Meridian. The northwest corner of Lode Claim CK 1 lies approximately 830' south and 4,300' east of said monument.



When recorded, return to: III

Bronco Creek Exploration, Inc
1815 E. Winsett St.
Tucson, AZ 85719

LOCATION NOTICE FOR LODE MINING CLAIM

NOTICE IS HEREBY GIVEN that the CK 75 lode mining claim has been located by **Bronco Creek Exploration Inc.**, whose current mailing address is:
1815 E. Winsett St., Tucson, Arizona 85719.

RECEIVED
BLM AZ STATE OFFICE
2012 AUG 10 P 1:17
PHOENIX, ARIZONA
BLM
Date
Stamp

The general course of this claim is north-south and it is situated in Pinal County, Arizona. This claim is 1,500 feet in length and 600 feet in width. This claim runs from the location monument on which this location notice is posted approximately 20 feet in a north direction to the north end line and 1,480 feet in a south direction to the south end line. This claim is marked by six monuments, one at each corner and one at the center of each end line of the claim.

The location monument on which this notice is posted is situated within Section 8, Township 1S, Range 13E, Gila and Salt River Base and Meridian, Arizona, and this claim encompasses portions of the following quarter section(s), section(s), Township(s) and Range(s):

SW 1/4 Sec.8 & NW 1/4 Sec. 17, T 1S R13E
Gila and Salt River Base and Meridian, Arizona.

The locality of this claim with reference to some natural object or permanent monument and additional information (if any) concerning its locality are as follows: The northwest corner of the claim with reference to a permanent monument is:

3,830 feet south and 17,500 feet east from the northwest corner of Section 10, Township 1 South, Range 12 East

DATED AND POSTED on the ground this 20th day of May, 2012.

LOCATOR (s) KELLY DONAHUE Kelly Donahue
.....Agent for: Bronco Creek Exploration Inc.

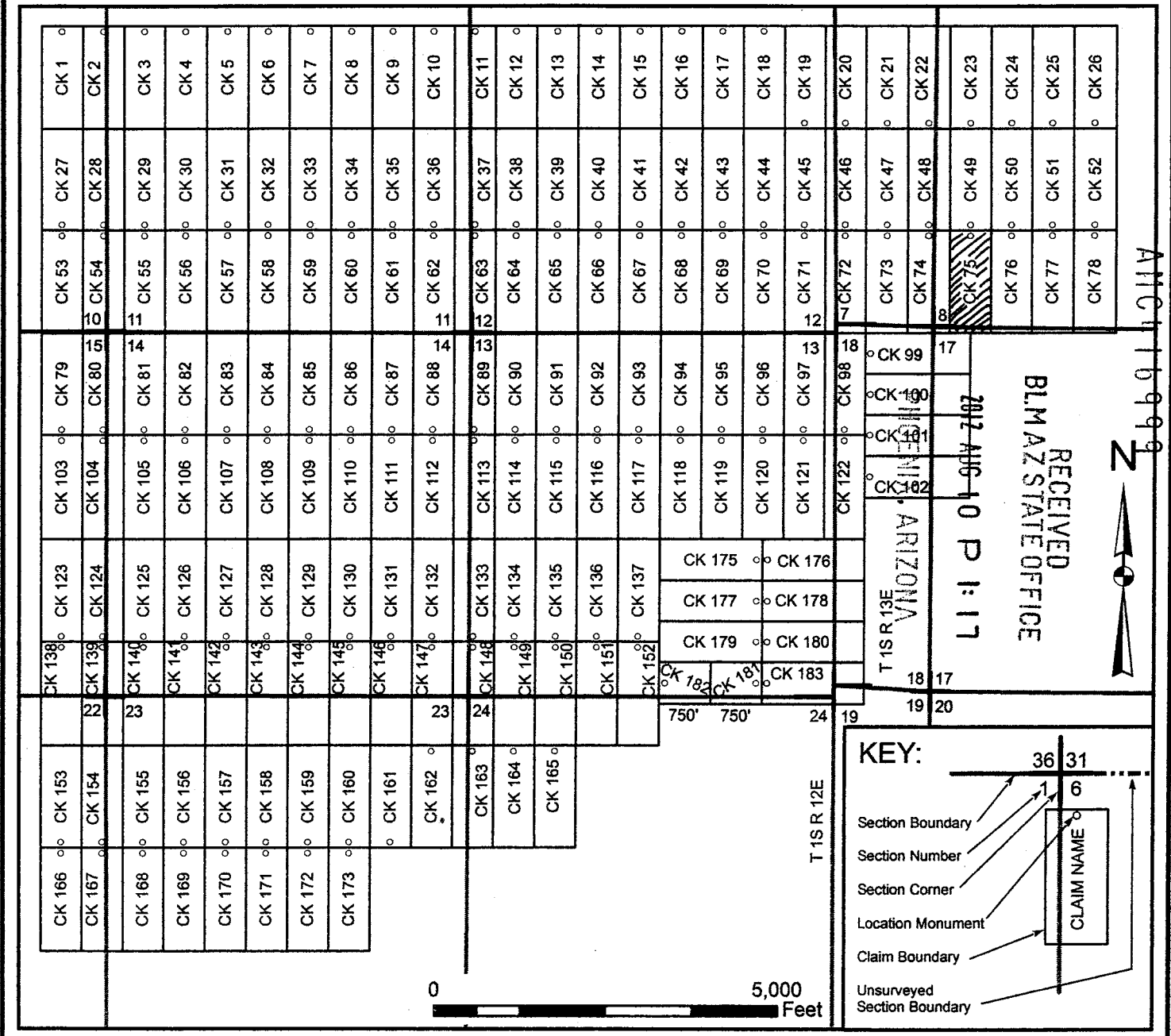
ANC416999

Lode Mining Claim Map

Map of the CK 75 Lode Claim

Map prepared from an actual field survey of said Lode Claim and attached to and hereby made a part of the Location Notice

1. Name and address of Locator of Claim: Bronco Creek Exploration Inc., 1815 E Winsett St., Tucson, AZ 85719
2. The Lode Mining Claim is located in section(s) 8, 17, T 1S, R 13E, Gila and Salt River Base and Meridian, Pinal County, Arizona.
3. The corner, center-line, and location monuments are made up of 2" x 2" x 5' wooden posts marked with metal tags.
4. Each claim is 1500' long and 600' wide unless otherwise indicated.
5. All claims are tied to the surveyed northwest corner of Section 10, Township 1S, Range 12E, Gila and Salt River Base and Meridian. The northwest corner of Lode Claim CK 1 lies approximately 830' south and 4,300' east of said monument.



When recorded, return to:

Bronco Creek Exploration, Inc
1815 E. Winsett St.
Tucson, AZ 85719

LOCATION NOTICE FOR LODE MINING CLAIM

NOTICE IS HEREBY GIVEN that the CK 76 lode mining claim has been located by **Bronco Creek Exploration Inc.**, whose current mailing address is: 1815 E. Winsett St., Tucson, Arizona 85719.

RECEIVED
BLM AZ STATE OFFICE
2012 AUG 10 P 1:17
PHOENIX, ARIZONA
BLM
Date
Stamp

The general course of this claim is north-south and it is situated in Pinal County, Arizona. This claim is 1,500 feet in length and 600 feet in width. This claim runs from the location monument on which this location notice is posted approximately 20 feet in a north direction to the north end line and 1,480 feet in a south direction to the south end line. This claim is marked by six monuments, one at each corner and one at the center of each end line of the claim.

The location monument on which this notice is posted is situated within Section 8, Township 1S, Range 13E, Gila and Salt River Base and Meridian, Arizona, and this claim encompasses portions of the following quarter section(s), section(s), Township(s) and Range(s):

SW 1/4 Sec.8 & NW 1/4 Sec. 17, T 1S R13E
Gila and Salt River Base and Meridian, Arizona.

The locality of this claim with reference to some natural object or permanent monument and additional information (if any) concerning its locality are as follows: The northwest corner of the claim with reference to a permanent monument is: **3,830 feet south and 18,100 feet east from the northwest corner of Section 10, Township 1 South, Range 12 East**

DATED AND POSTED on the ground this 20th day of May, 2012.

LOCATOR (s) KELLY DONAHOO Kelly Donahoo
.....Agent for: Bronco Creek Exploration Inc.

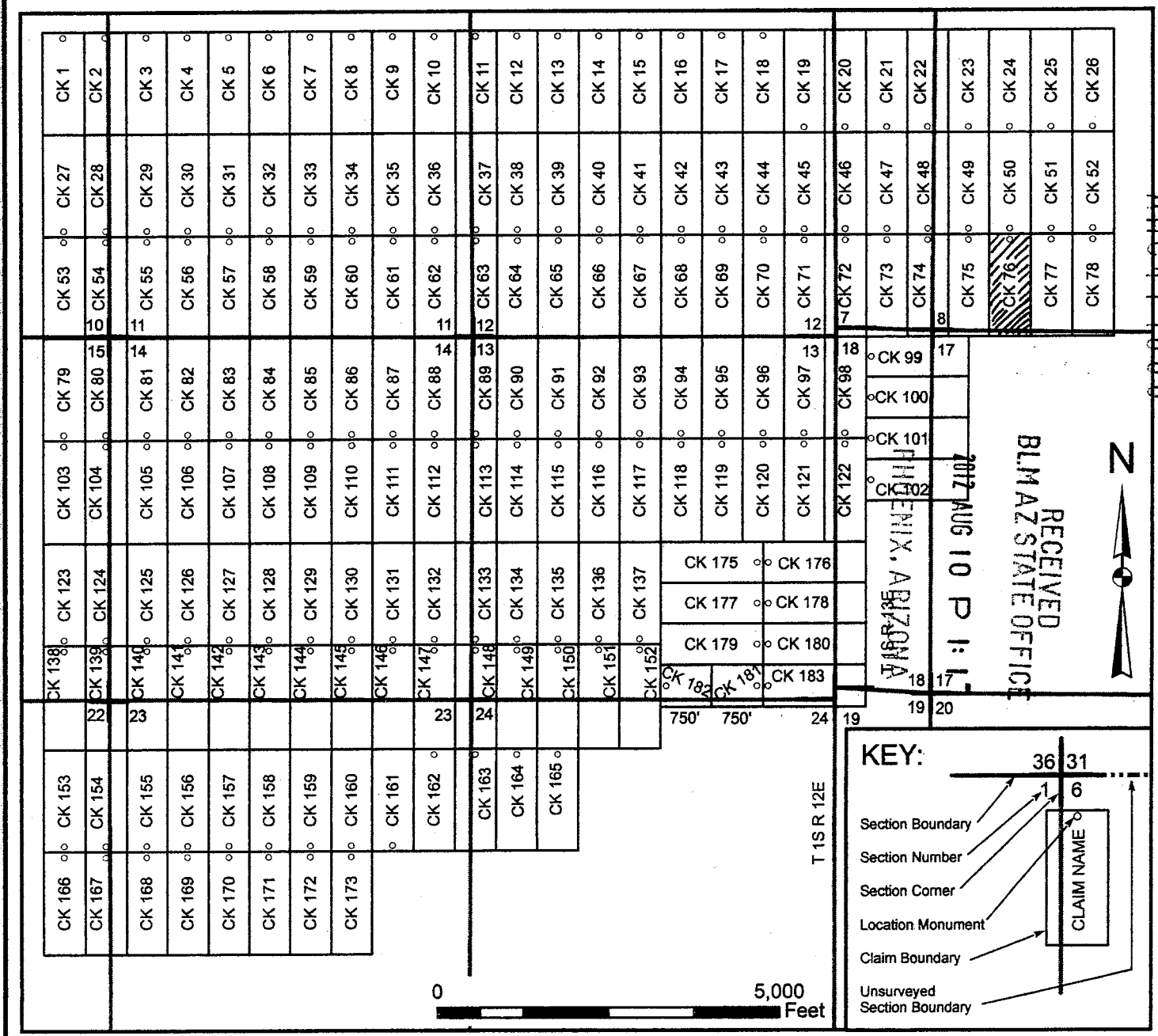
AMC 417000

Lode Mining Claim Map

Map of the CK 76 Lode Claim

Map prepared from an actual field survey of said Lode Claim and attached to and hereby made a part of the Location Notice

1. Name and address of Locator of Claim: Bronco Creek Exploration Inc., 1815 E Winsett St., Tucson, AZ 85719
2. The Lode Mining Claim is located in section(s) 8, 17, T 1S, R 13E, Gila and Salt River Base and Meridian, Pinal County, Arizona.
3. The corner, center-line, and location monuments are made up of 2" x 2" x 5' wooden posts marked with metal tags.
4. Each claim is 1500' long and 600' wide unless otherwise indicated.
5. All claims are tied to the surveyed northwest corner of Section 10, Township 1S, Range 12E, Gila and Salt River Base and Meridian. The northwest corner of Lode Claim CK 1 lies approximately 830' south and 4,300' east of said monument.



When recorded, return to:

Bronco Creek Exploration, Inc
1815 E. Winsett St.
Tucson, AZ 85719

LOCATION NOTICE FOR LODE MINING CLAIM

NOTICE IS HEREBY GIVEN that the CK 77 lode mining claim has been located by **Bronco Creek Exploration Inc.**, whose current mailing address is: 1815 E. Winsett St., Tucson, Arizona 85719.

RECEIVED
BLM AZ STATE OFFICE
2012 AUG 10 P 1:17
PHOENIX, ARIZONA
BLM
Date
Stamp

The general course of this claim is north-south and it is situated in Pinal County, Arizona. This claim is 1,500 feet in length and 600 feet in width. This claim runs from the location monument on which this location notice is posted approximately 20 feet in a north direction to the north end line and 1,480 feet in a south direction to the south end line. This claim is marked by six monuments, one at each corner and one at the center of each end line of the claim.

The location monument on which this notice is posted is situated within Section 8, Township 1S, Range 13E, Gila and Salt River Base and Meridian, Arizona, and this claim encompasses portions of the following quarter section(s), section(s), Township(s) and Range(s):

SW 1/4 Sec.8 & NW 1/4 Sec. 17, T 1S R13E
Gila and Salt River Base and Meridian, Arizona.

The locality of this claim with reference to some natural object or permanent monument and additional information (if any) concerning its locality are as follows: The northwest corner of the claim with reference to a permanent monument is:
3,830 feet south and 18,700 feet east from the northwest corner of Section 10, Township 1 South, Range 12 East

DATED AND POSTED on the ground this 20th day of May, 2012.

LOCATOR (s) KELLY DONAHOO *Kelly Donahoo*
.....Agent for: Bronco Creek Exploration Inc.

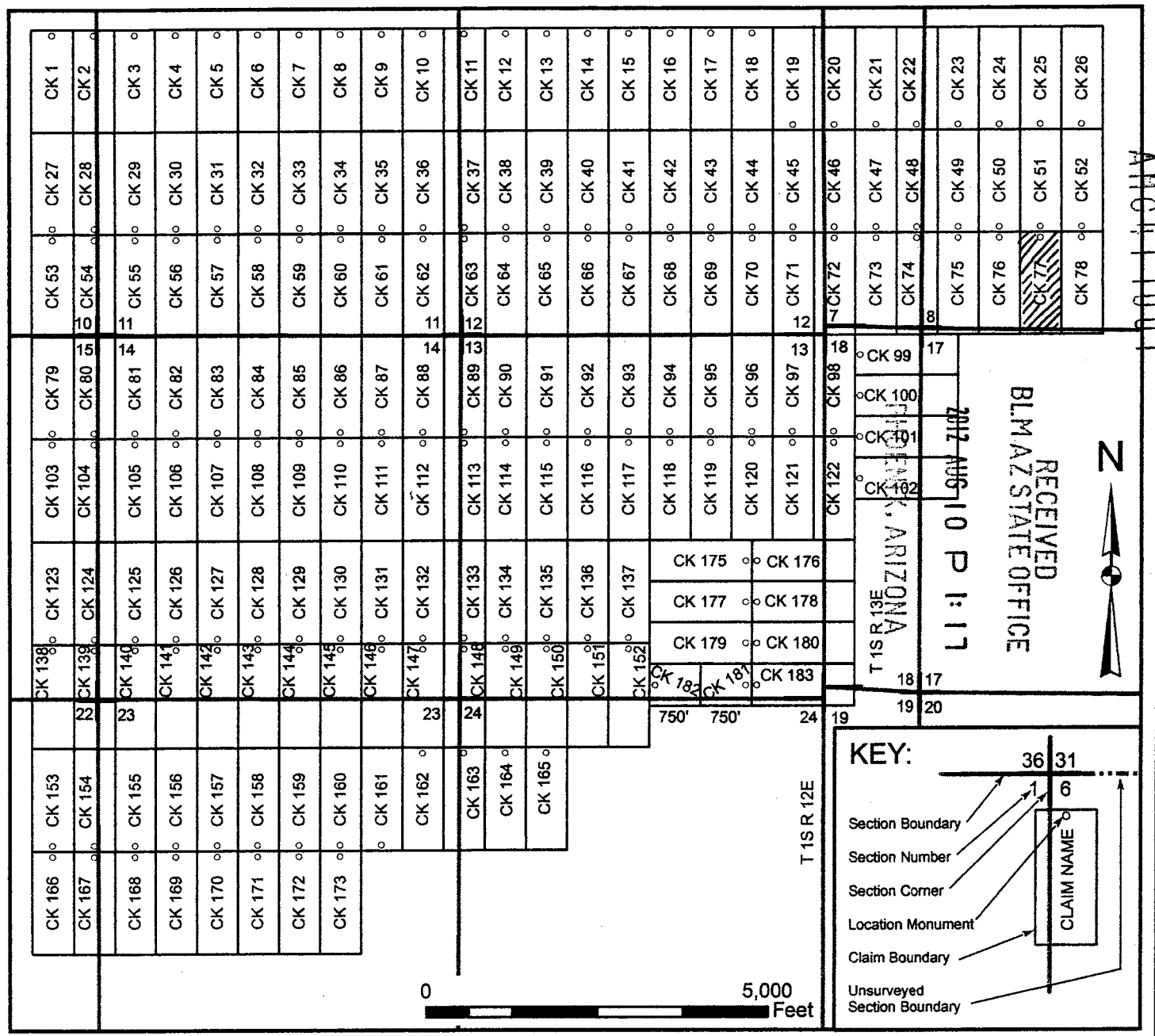
ANCH 17001

Lode Mining Claim Map

Map of the CK 77 Lode Claim

Map prepared from an actual field survey of said Lode Claim and attached to and hereby made a part of the Location Notice

1. Name and address of Locator of Claim: Bronco Creek Exploration Inc., 1815 E Winsett St., Tucson, AZ 85719
2. The Lode Mining Claim is located in section(s) 217, T 1S, R 13E, Gila and Salt River Base and Meridian, Pinal County, Arizona.
3. The corner, center-line, and location monuments are made up of 2" x 2" x 5' wooden posts marked with metal tags.
4. Each claim is 1500' long and 600' wide unless otherwise indicated.
5. All claims are tied to the surveyed northwest corner of Section 10, Township 1S, Range 12E, Gila and Salt River Base and Meridian. The northwest corner of Lode Claim CK 1 lies approximately 830' south and 4,300' east of said monument.

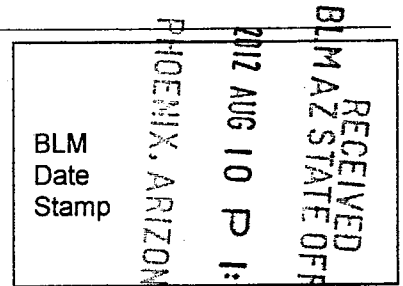


When recorded, return to:

Bronco Creek Exploration, Inc
1815 E. Winsett St.
Tucson, AZ 85719

LOCATION NOTICE FOR LODE MINING CLAIM

NOTICE IS HEREBY GIVEN that the CK 78 lode mining claim has been located by **Bronco Creek Exploration Inc.**, whose current mailing address is:
1815 E. Winsett St., Tucson, Arizona 85719.



The general course of this claim is north-south and it is situated in Pinal County, Arizona. This claim is 1,500 feet in length and 600 feet in width. This claim runs from the location monument on which this location notice is posted approximately 20 feet in a north direction to the north end line and 1,480 feet in a south direction to the south end line. This claim is marked by six monuments, one at each corner and one at the center of each end line of the claim.

The location monument on which this notice is posted is situated within Section 8, Township 1S, Range 13E, Gila and Salt River Base and Meridian, Arizona, and this claim encompasses portions of the following quarter section(s), section(s), Township(s) and Range(s):

SW & SE 1/4 Sec.8 & NW & NE1/4 Sec. 17, T 1S R13E
Gila and Salt River Base and Meridian, Arizona.

The locality of this claim with reference to some natural object or permanent monument and additional information (if any) concerning its locality are as follows: The northwest corner of the claim with reference to a permanent monument is:
3,830 feet south and 19,300 feet east from the northwest corner of Section 10, Township 1 South, Range 12 East

DATED AND POSTED on the ground this 20th day of May, 2012.

LOCATOR (s) KELLY DONAHOO Kelly Donahoo
.....Agent for: Bronco Creek Exploration Inc.

ANCL 17002

Lode Mining Claim Map

Map of the CK 78 Lode Claim

Map prepared from an actual field survey of said Lode Claim and attached to and hereby made a part of the Location Notice

1. Name and address of Locator of Claim: Bronco Creek Exploration Inc., 1815 E Winsett St., Tucson, AZ 85719
2. The Lode Mining Claim is located in section(s) 8, 17, T 1S, R 13E, Gila and Salt River Base and Meridian, Pinal County, Arizona.
3. The corner, center-line, and location monuments are made up of 2" x 2" x 5' wooden posts marked with metal tags.
4. Each claim is 1500' long and 600' wide unless otherwise indicated.
5. All claims are tied to the surveyed northwest corner of Section 10, Township 1S, Range 12E, Gila and Salt River Base and Meridian. The northwest corner of Lode Claim CK 1 lies approximately 830' south and 4,300' east of said monument.



When recorded, return to:

Bronco Creek Exploration, Inc
1815 E. Winsett St.
Tucson, AZ 85719

LOCATION NOTICE FOR LODE MINING CLAIM

NOTICE IS HEREBY GIVEN that the CK 79 lode mining claim has been located by **Bronco Creek Exploration Inc.**, whose current mailing address is:
1815 E. Winsett St., Tucson, Arizona 85719.

RECEIVED
BLM AZ STATE OFFICE
2012 AUG 10 P 1:15
PHOENIX, ARIZONA
BLM
Date
Stamp

The general course of this claim is north-south and it is situated in Pinal County, Arizona. This claim is 1,500 feet in length and 600 feet in width. This claim runs from the location monument on which this location notice is posted approximately 1,480 feet in a north direction to the north end line and 20 feet in a south direction to the south end line. This claim is marked by six monuments, one at each corner and one at the center of each end line of the claim.

The location monument on which this notice is posted is situated within Section 15, Township 1S, Range 12E, Gila and Salt River Base and Meridian, Arizona, and this claim encompasses portions of the following quarter section(s), section(s), Township(s) and Range(s):

NE 1/4 Sec. 15, T 1S R12E
Gila and Salt River Base and Meridian, Arizona.

The locality of this claim with reference to some natural object or permanent monument and additional information (if any) concerning its locality are as follows: The northwest corner of the claim with reference to a permanent monument is:
5,330 feet south and 4,300 feet east from the northwest corner of Section 10, Township 1 South, Range 12 East

DATED AND POSTED on the ground this 21 day of May, 2012.

LOCATOR (s) [Signature]
.....Agent for: Bronco Creek Exploration Inc.
DAVID VAUGHN

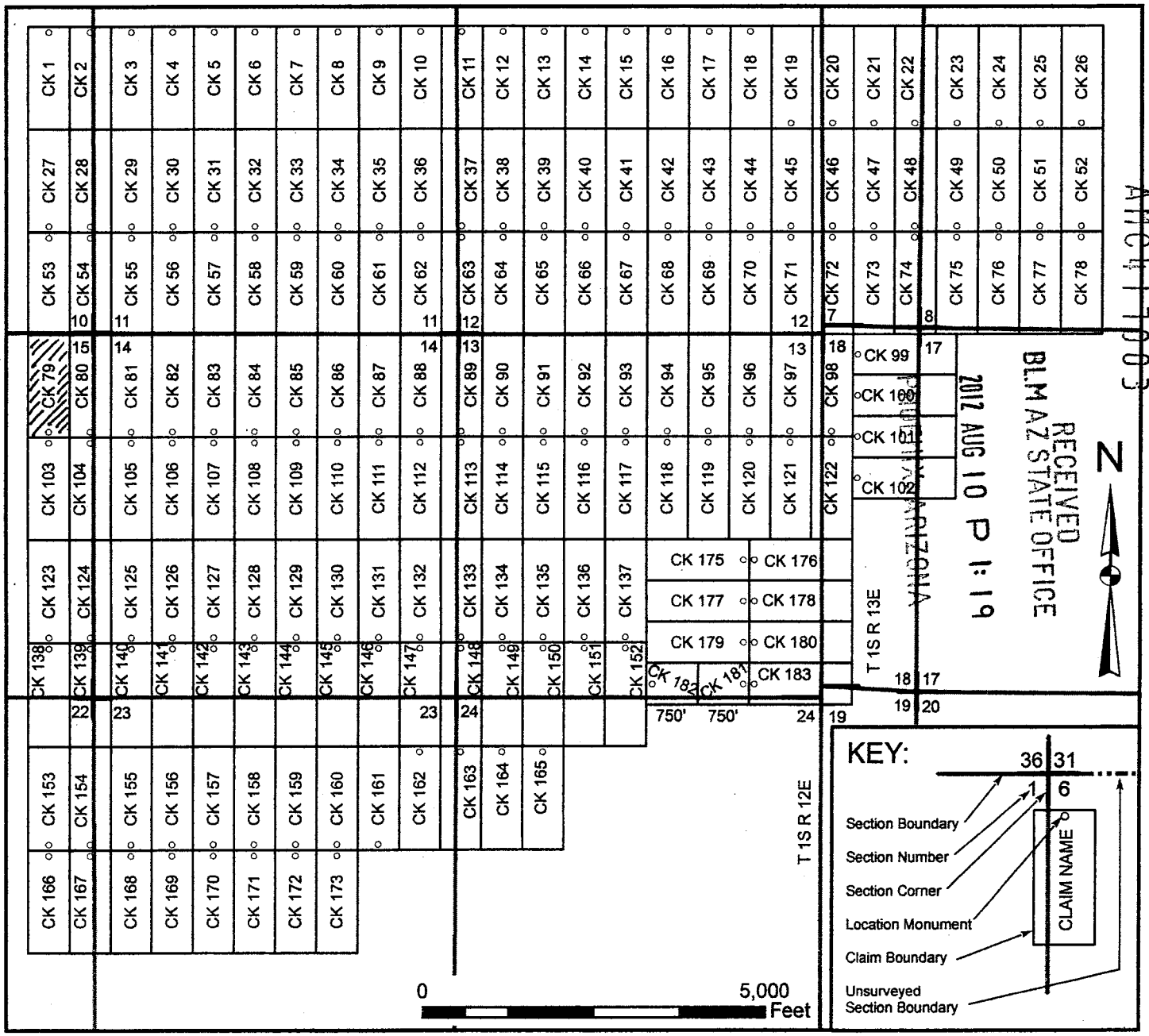
AMC417003

Lode Mining Claim Map

Map of the CK 79 Lode Claim

Map prepared from an actual field survey of said Lode Claim and attached to and hereby made a part of the Location Notice

1. Name and address of Locator of Claim: Bronco Creek Exploration Inc., 1815 E Winsett St., Tucson, AZ 85719
2. The Lode Mining Claim is located in section(s) 15, T 1S, R 12E, Gila and Salt River Base and Meridian, Pinal County, Arizona.
3. The corner, center-line, and location monuments are made up of 2" x 2" x 5' wooden posts marked with metal tags.
4. Each claim is 1500' long and 600' wide unless otherwise indicated.
5. All claims are tied to the surveyed northwest corner of Section 10, Township 1S, Range 12E, Gila and Salt River Base and Meridian. The northwest corner of Lode Claim CK 1 lies approximately 830' south and 4,300' east of said monument.



When recorded, return to:

Bronco Creek Exploration, Inc
1815 E. Winsett St.
Tucson, AZ 85719

LOCATION NOTICE FOR LODE MINING CLAIM

NOTICE IS HEREBY GIVEN that the CK 80 lode mining claim has been located by **Bronco Creek Exploration Inc.**, whose current mailing address is: 1815 E. Winsett St., Tucson, Arizona 85719.

RECEIVED
BLM AZ STATE OFFICE
2012 AUG 10 P 1:19
PHOENIX, ARIZONA
BLM
Date
Stamp

The general course of this claim is north-south and it is situated in Pinal County, Arizona. This claim is 1,500 feet in length and 600 feet in width. This claim runs from the location monument on which this location notice is posted approximately 1,480 feet in a north direction to the north end line and 20 feet in a south direction to the south end line. This claim is marked by six monuments, one at each corner and one at the center of each end line of the claim.

The location monument on which this notice is posted is situated within Section 15, Township 1S, Range 12E, Gila and Salt River Base and Meridian, Arizona, and this claim encompasses portions of the following quarter section(s), section(s), Township(s) and Range(s):

NE 1/4 Sec. 15 & NW 1/4 Sec. 14, T 1S R12E
Gila and Salt River Base and Meridian, Arizona.

The locality of this claim with reference to some natural object or permanent monument and additional information (if any) concerning its locality are as follows: The northwest corner of the claim with reference to a permanent monument is: **5,330 feet south and 4,900 feet east from the northwest corner of Section 10, Township 1 South, Range 12 East**

DATED AND POSTED on the ground this 21 day of May, 2012.

LOCATOR (s) _____
.....Agent for: Bronco Creek Exploration Inc.
DAVID VOLIGHT

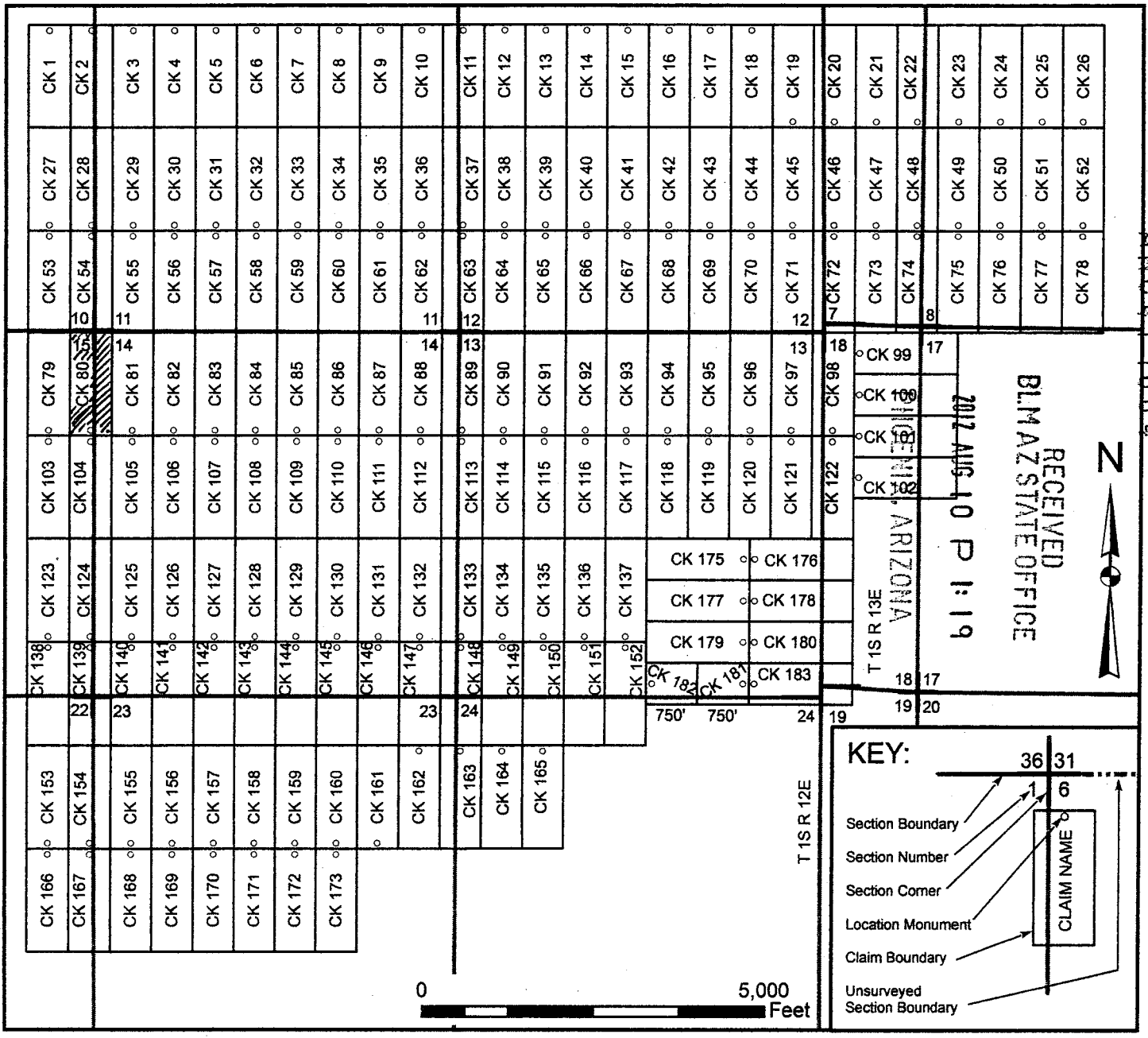
ANC 4 1 7004

Lode Mining Claim Map

Map of the CK 80 Lode Claim

Map prepared from an actual field survey of said Lode Claim and attached to and hereby made a part of the Location Notice

1. Name and address of Locator of Claim: Bronco Creek Exploration Inc., 1815 E Winsett St., Tucson, AZ 85719
2. The Lode Mining Claim is located in section(s) 15, 14, T 1S, R 12E, Gila and Salt River Base and Meridian, Pinal County, Arizona.
3. The corner, center-line, and location monuments are made up of 2" x 2" x 5' wooden posts marked with metal tags.
4. Each claim is 1500' long and 600' wide unless otherwise indicated.
5. All claims are tied to the surveyed northwest corner of Section 10, Township 1S, Range 12E, Gila and Salt River Base and Meridian. The northwest corner of Lode Claim CK 1 lies approximately 830' south and 4,300' east of said monument.

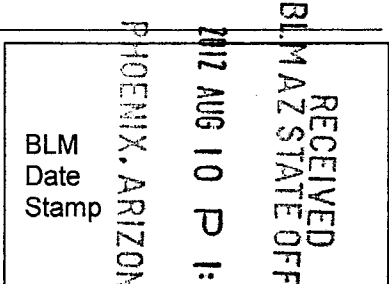


When recorded, return to:

Bronco Creek Exploration, Inc
1815 E. Winsett St.
Tucson, AZ 85719

LOCATION NOTICE FOR LODE MINING CLAIM

NOTICE IS HEREBY GIVEN that the CK 81 lode mining claim has been located by **Bronco Creek Exploration Inc.**, whose current mailing address is:
1815 E. Winsett St., Tucson, Arizona 85719.



The general course of this claim is north-south and it is situated in Pinal County, Arizona. This claim is 1,500 feet in length and 600 feet in width. This claim runs from the location monument on which this location notice is posted approximately 1,480 feet in a north direction to the north end line and 20 feet in a south direction to the south end line. This claim is marked by six monuments, one at each corner and one at the center of each end line of the claim.

The location monument on which this notice is posted is situated within Section 14, Township 1S, Range 12E, Gila and Salt River Base and Meridian, Arizona, and this claim encompasses portions of the following quarter section(s), section(s), Township(s) and Range(s):

NW 1/4 Sec. 14, T 1S R12E
Gila and Salt River Base and Meridian, Arizona.

The locality of this claim with reference to some natural object or permanent monument and additional information (if any) concerning its locality are as follows: The northwest corner of the claim with reference to a permanent monument is:
5,330 feet south and 5,500 feet east from the northwest corner of Section 10, Township 1 South, Range 12 East

DATED AND POSTED on the ground this 21 day of May, 2012.

LOCATOR (s) _____
Agent for: Bronco Creek Exploration Inc.
DAVID VOUGAT

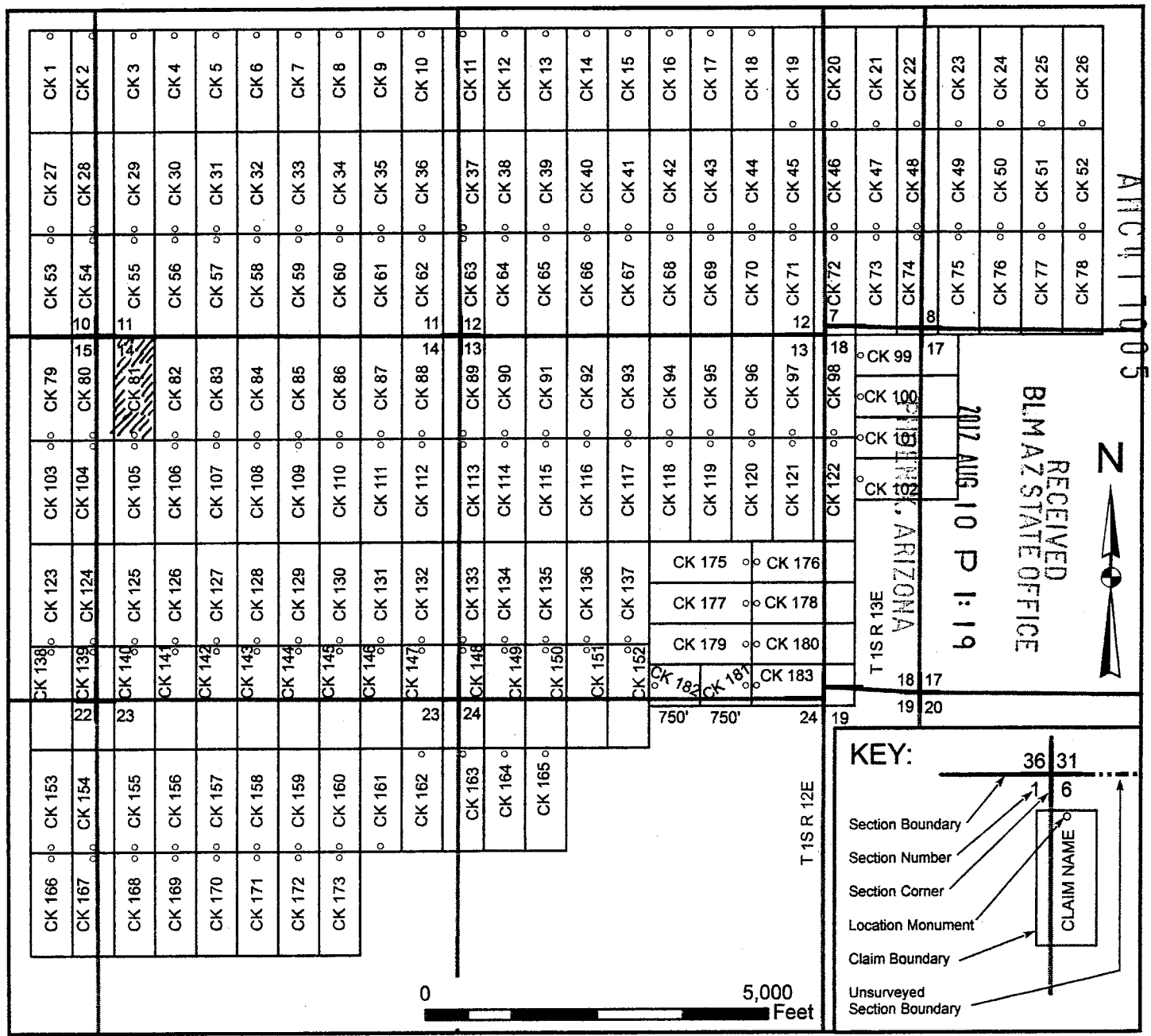
AMC417005

Lode Mining Claim Map

Map of the CK 81 Lode Claim

Map prepared from an actual field survey of said Lode Claim and attached to and hereby made a part of the Location Notice

1. Name and address of Locator of Claim: Bronco Creek Exploration Inc., 1815 E Winsett St., Tucson, AZ 85719
2. The Lode Mining Claim is located in section(s) 14, T 1S, R 12E, Gila and Salt River Base and Meridian, Pinal County, Arizona.
3. The corner, center-line, and location monuments are made up of 2" x 2" x 5' wooden posts marked with metal tags.
4. Each claim is 1500' long and 600' wide unless otherwise indicated.
5. All claims are tied to the surveyed northwest corner of Section 10, Township 1S, Range 12E, Gila and Salt River Base and Meridian. The northwest corner of Lode Claim CK 1 lies approximately 830' south and 4,300' east of said monument.



KEY:

- Section Boundary
- Section Number
- Section Corner
- Location Monument
- Claim Boundary
- Unsurveyed Section Boundary

CLAIM NAME

RECEIVED
BLM AZ STATE OFFICE
2012 AUG 10 P 1:19



When recorded, return to:

Bronco Creek Exploration, Inc
1815 E. Winsett St.
Tucson, AZ 85719

LOCATION NOTICE FOR LODE MINING CLAIM

NOTICE IS HEREBY GIVEN that the CK 82 lode mining claim has been located by **Bronco Creek Exploration Inc.**, whose current mailing address is:
1815 E. Winsett St., Tucson, Arizona 85719.

RECEIVED
BLM AZ STATE OFFICE
2012 AUG 10 P 1:19
PHOENIX, ARIZONA
BLM
Date
Stamp

The general course of this claim is north-south and it is situated in Pinal County, Arizona. This claim is 1,500 feet in length and 600 feet in width. This claim runs from the location monument on which this location notice is posted approximately 1,480 feet in a north direction to the north end line and 20 feet in a south direction to the south end line. This claim is marked by six monuments, one at each corner and one at the center of each end line of the claim.

The location monument on which this notice is posted is situated within Section 14, Township 1S, Range 12E, Gila and Salt River Base and Meridian, Arizona, and this claim encompasses portions of the following quarter section(s), section(s), Township(s) and Range(s):

NW 1/4 Sec. 14, T 1S R12E
Gila and Salt River Base and Meridian, Arizona.

The locality of this claim with reference to some natural object or permanent monument and additional information (if any) concerning its locality are as follows: The northwest corner of the claim with reference to a permanent monument is:
5,330 feet south and 6,100 feet east from the northwest corner of Section 10, Township 1 South, Range 12 East

DATED AND POSTED on the ground this 21 day of May, 2012.

LOCATOR (s) _____
..... Agent for: Bronco Creek Exploration Inc.
DAVID YOUNG

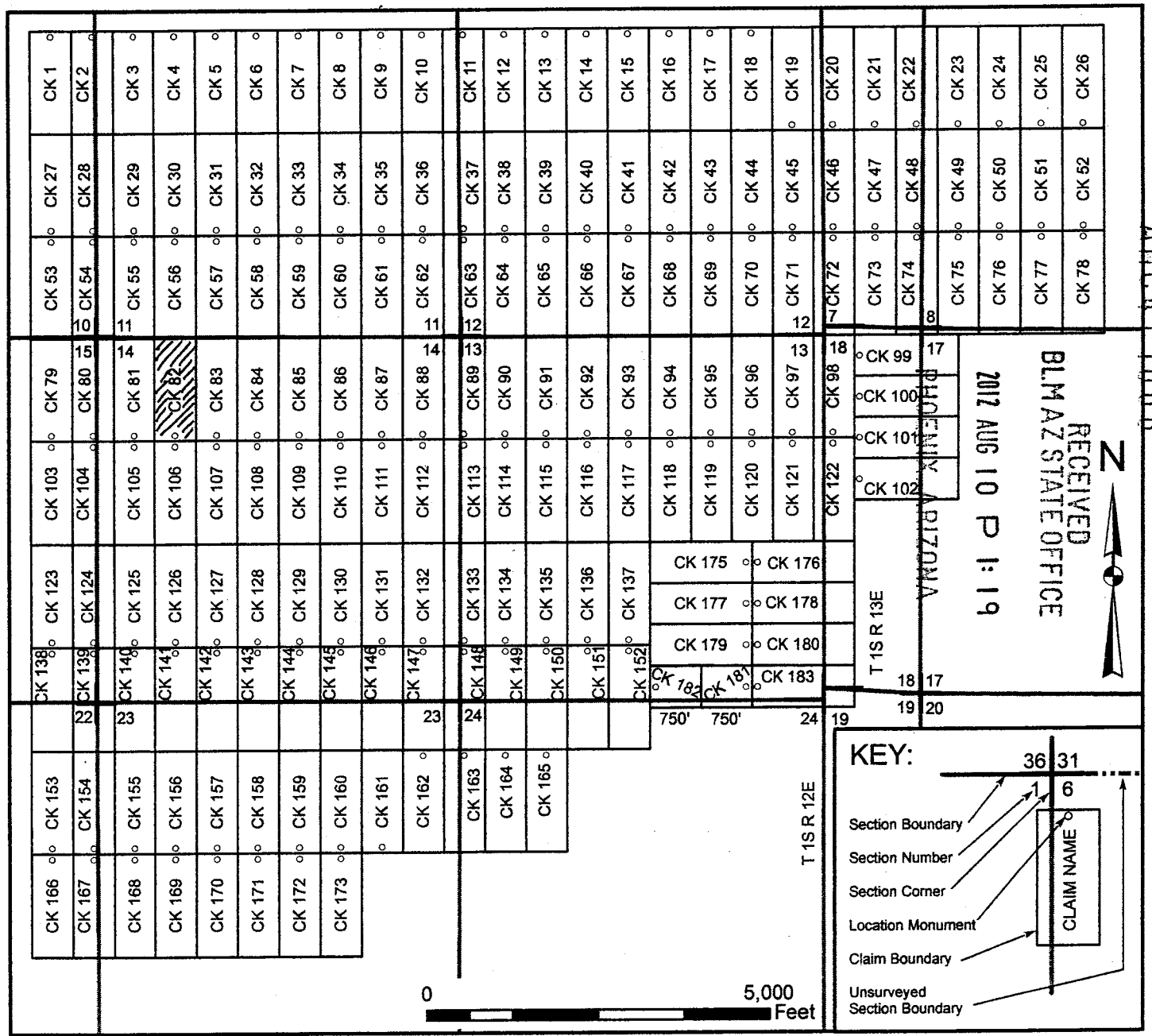
ANC 417006

Lode Mining Claim Map

Map of the CK 82 Lode Claim

Map prepared from an actual field survey of said Lode Claim and attached to and hereby made a part of the Location Notice

1. Name and address of Locator of Claim: Bronco Creek Exploration Inc., 1815 E Winsett St., Tucson, AZ 85719
2. The Lode Mining Claim is located in section(s) 14, T 1S, R 12E, Gila and Salt River Base and Meridian, Pinal County, Arizona.
3. The corner, center-line, and location monuments are made up of 2" x 2" x 5' wooden posts marked with metal tags.
4. Each claim is 1500' long and 600' wide unless otherwise indicated.
5. All claims are tied to the surveyed northwest corner of Section 10, Township 1S, Range 12E, Gila and Salt River Base and Meridian. The northwest corner of Lode Claim CK 1 lies approximately 830' south and 4,300' east of said monument.



When recorded, return to:

Bronco Creek Exploration, Inc
1815 E. Winsett St.
Tucson, AZ 85719

RECEIVED	BLM AZ STATE OFFICE	2012 AUG 10 P 1:20	PHOENIX, ARIZONA
BLM Date Stamp			

LOCATION NOTICE FOR LODE MINING CLAIM

NOTICE IS HEREBY GIVEN that the CK 83 lode mining claim has been located by **Bronco Creek Exploration Inc.**, whose current mailing address is:
1815 E. Winsett St., Tucson, Arizona 85719.

The general course of this claim is north-south and it is situated in Pinal County, Arizona. This claim is 1,500 feet in length and 600 feet in width. This claim runs from the location monument on which this location notice is posted approximately 1,480 feet in a north direction to the north end line and 20 feet in a south direction to the south end line. This claim is marked by six monuments, one at each corner and one at the center of each end line of the claim.

The location monument on which this notice is posted is situated within Section 14, Township 1S, Range 12E, Gila and Salt River Base and Meridian, Arizona, and this claim encompasses portions of the following quarter section(s), section(s), Township(s) and Range(s):

NW 1/4 Sec. 14, T 1S R12E
Gila and Salt River Base and Meridian, Arizona.

The locality of this claim with reference to some natural object or permanent monument and additional information (if any) concerning its locality are as follows: The northwest corner of the claim with reference to a permanent monument is:
5,330 feet south and 6,700 feet east from the northwest corner of Section 10, Township 1 South, Range 12 East

DATED AND POSTED on the ground this 21 day of May, 2012.

LOCATOR (s) _____
.....Agent for: Bronco Creek Exploration Inc.
DAVID BOUGHT

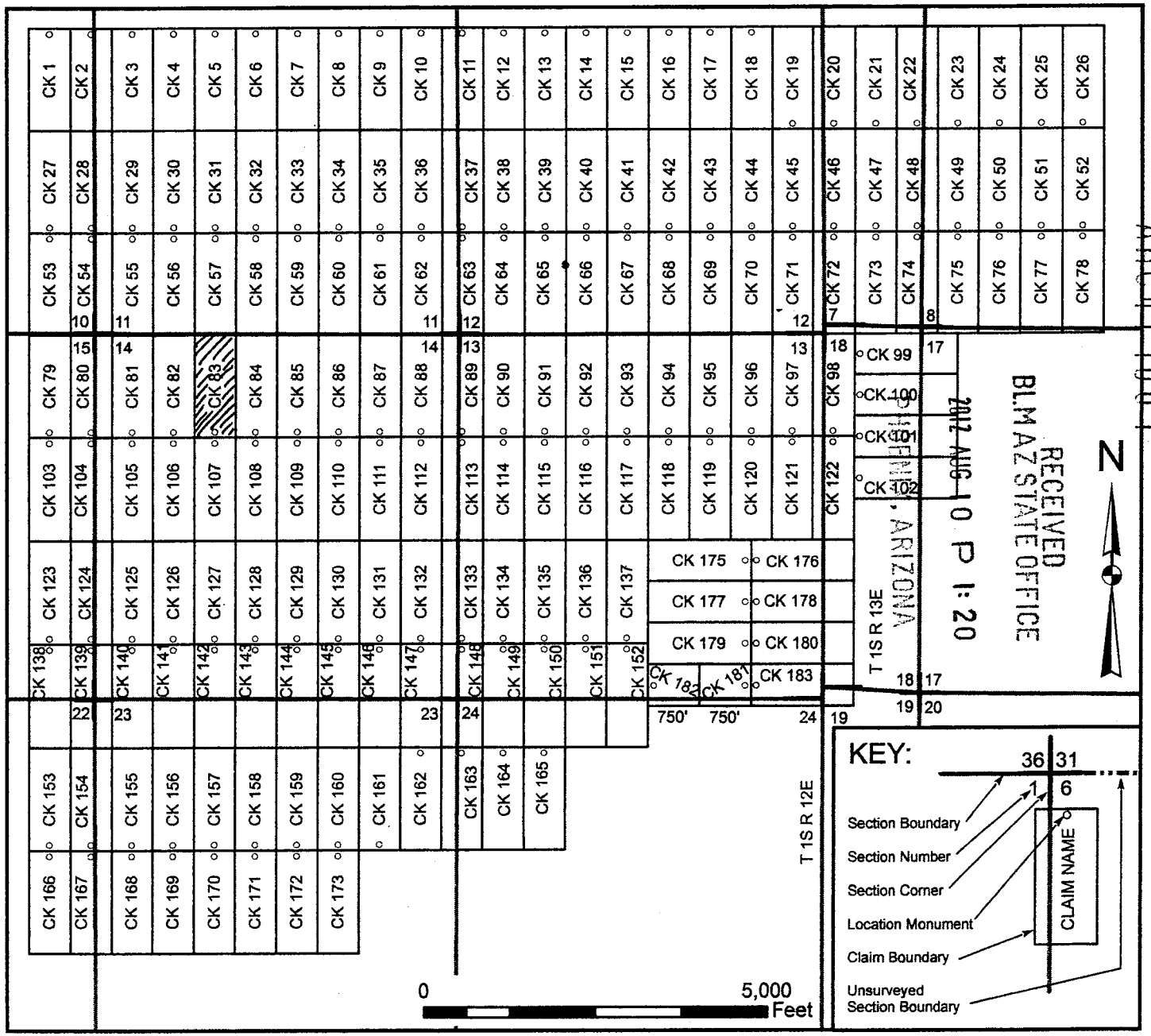
ANCU 17007

Lode Mining Claim Map

Map of the CK 83 Lode Claim

Map prepared from an actual field survey of said Lode Claim and attached to and hereby made a part of the Location Notice

1. Name and address of Locator of Claim: Bronco Creek Exploration Inc., 1815 E Winsett St., Tucson, AZ 85719
2. The Lode Mining Claim is located in section(s) 14, T 1S, R 12E, Gila and Salt River Base and Meridian, Pinal County, Arizona.
3. The corner, center-line, and location monuments are made up of 2" x 2" x 5' wooden posts marked with metal tags.
4. Each claim is 1500' long and 600' wide unless otherwise indicated.
5. All claims are tied to the surveyed northwest corner of Section 10, Township 1S, Range 12E, Gila and Salt River Base and Meridian. The northwest corner of Lode Claim CK 1 lies approximately 830' south and 4,300' east of said monument.




When recorded, return to:

Bronco Creek Exploration, Inc
1815 E. Winsett St.
Tucson, AZ 85719

LOCATION NOTICE FOR LODE MINING CLAIM

NOTICE IS HEREBY GIVEN that the CK 84 lode mining claim has been located by **Bronco Creek Exploration Inc.**, whose current mailing address is: 1815 E. Winsett St., Tucson, Arizona 85719.



The general course of this claim is north-south and it is situated in Pinal County, Arizona. This claim is 1,500 feet in length and 600 feet in width. This claim runs from the location monument on which this location notice is posted approximately 1,480 feet in a north direction to the north end line and 20 feet in a south direction to the south end line. This claim is marked by six monuments, one at each corner and one at the center of each end line of the claim.

The location monument on which this notice is posted is situated within Section 14, Township 1S, Range 12E, Gila and Salt River Base and Meridian, Arizona, and this claim encompasses portions of the following quarter section(s), section(s), Township(s) and Range(s):

NW & NE 1/4 Sec. 14, T 1S R12E
Gila and Salt River Base and Meridian, Arizona.

The locality of this claim with reference to some natural object or permanent monument and additional information (if any) concerning its locality are as follows: The northwest corner of the claim with reference to a permanent monument is: **5,330 feet south and 7,300 feet east from the northwest corner of Section 10, Township 1 South, Range 12 East**

DATED AND POSTED on the ground this 21 day of May, 2012.

LOCATOR (s) _____
Agent for: Bronco Creek Exploration Inc.

[Handwritten Signature]
DAVID YOUNG

AMC 117008

Lode Mining Claim Map

Map of the CK 84 Lode Claim

Map prepared from an actual field survey of said Lode Claim and attached to and hereby made a part of the Location Notice

1. Name and address of Locator of Claim: Bronco Creek Exploration Inc., 1815 E Winsett St., Tucson, AZ 85719
2. The Lode Mining Claim is located in section(s) 14, T 1S, R 12E, Gila and Salt River Base and Meridian, Pinal County, Arizona.
3. The corner, center-line, and location monuments are made up of 2" x 2" x 5' wooden posts marked with metal tags.
4. Each claim is 1500' long and 600' wide unless otherwise indicated.
5. All claims are tied to the surveyed northwest corner of Section 10, Township 1S, Range 12E, Gila and Salt River Base and Meridian. The northwest corner of Lode Claim CK 1 lies approximately 830' south and 4,300' east of said monument.



When recorded, return to:

Bronco Creek Exploration, Inc
1815 E. Winsett St.
Tucson, AZ 85719

LOCATION NOTICE FOR LODE MINING CLAIM

NOTICE IS HEREBY GIVEN that the CK 85 lode mining claim has been located by **Bronco Creek Exploration Inc.**, whose current mailing address is:
1815 E. Winsett St., Tucson, Arizona 85719.

RECEIVED
BLM AZ STATE OFFICE
2012 AUG 10 P 1:20
PHOENIX, ARIZONA
BLM
Date
Stamp

The general course of this claim is north-south and it is situated in Pinal County, Arizona. This claim is 1,500 feet in length and 600 feet in width. This claim runs from the location monument on which this location notice is posted approximately 1,480 feet in a north direction to the north end line and 20 feet in a south direction to the south end line. This claim is marked by six monuments, one at each corner and one at the center of each end line of the claim.

The location monument on which this notice is posted is situated within Section 14, Township 1S, Range 12E, Gila and Salt River Base and Meridian, Arizona, and this claim encompasses portions of the following quarter section(s), section(s), Township(s) and Range(s):

NE 1/4 Sec. 14, T 1S R12E
Gila and Salt River Base and Meridian, Arizona.

The locality of this claim with reference to some natural object or permanent monument and additional information (if any) concerning its locality are as follows: The northwest corner of the claim with reference to a permanent monument is:
5,330 feet south and 7,900 feet east from the northwest corner of Section 10, Township 1 South, Range 12 East

DATED AND POSTED on the ground this 21 day of May, 2012.

LOCATOR (s) _____
.....Agent for: Bronco Creek Exploration Inc.
DAVID VOUGHT

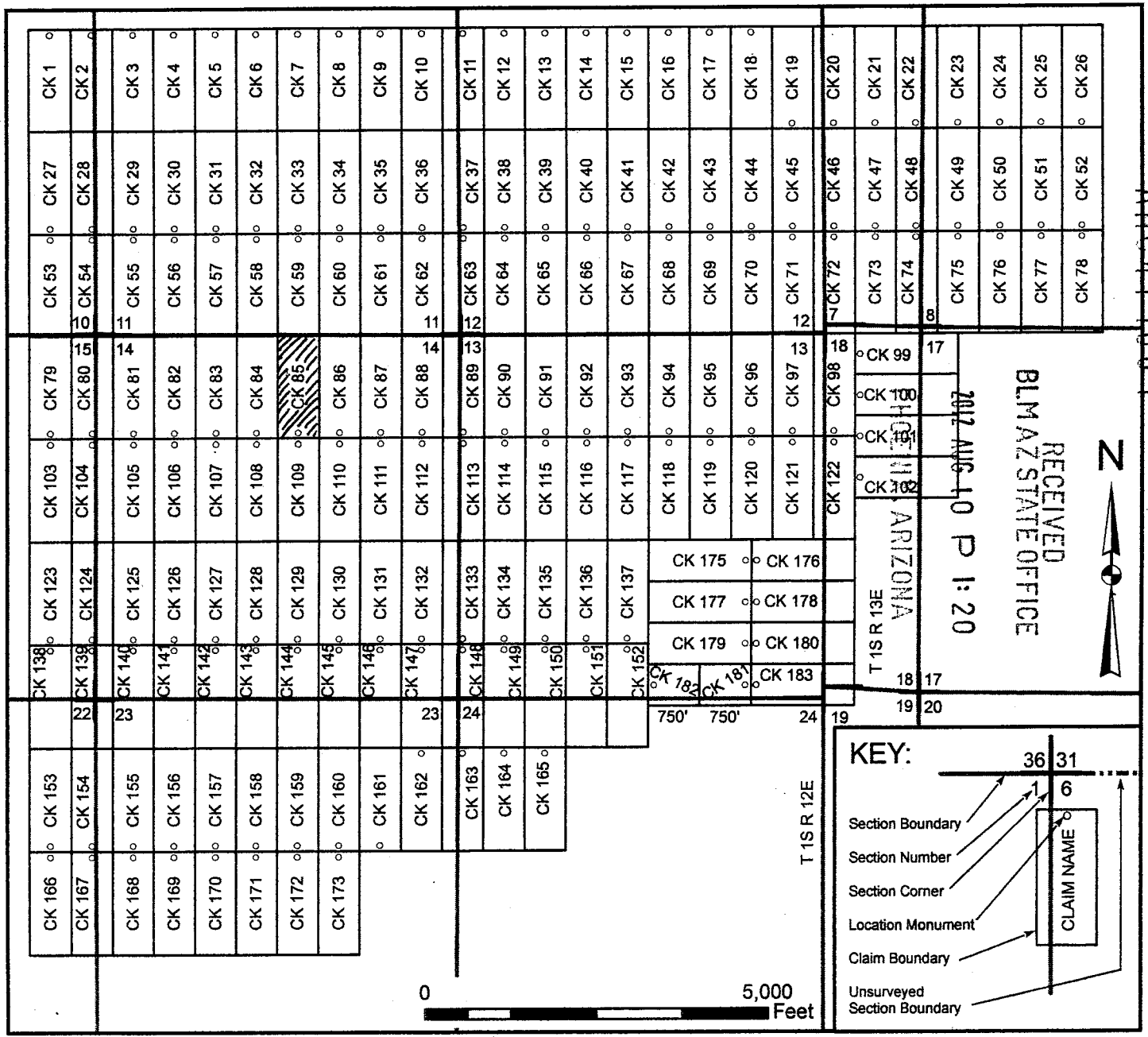
AMC417009

Lode Mining Claim Map

Map of the CK 85 Lode Claim

Map prepared from an actual field survey of said Lode Claim and attached to and hereby made a part of the Location Notice

1. Name and address of Locator of Claim: Bronco Creek Exploration Inc., 1815 E Winsett St., Tucson, AZ 85719
2. The Lode Mining Claim is located in section(s) 14, T 1S, R 12E, Gila and Salt River Base and Meridian, Pinal County, Arizona.
3. The corner, center-line, and location monuments are made up of 2" x 2" x 5' wooden posts marked with metal tags.
4. Each claim is 1500' long and 600' wide unless otherwise indicated.
5. All claims are tied to the surveyed northwest corner of Section 10, Township 1S, Range 12E, Gila and Salt River Base and Meridian. The northwest corner of Lode Claim CK 1 lies approximately 830' south and 4,300' east of said monument.



When recorded, return to

Bronco Creek Exploration, Inc
1815 E. Winsett St.
Tucson, AZ 85719

LOCATION NOTICE FOR LODE MINING CLAIM

NOTICE IS HEREBY GIVEN that the CK 86 lode mining claim has been located by **Bronco Creek Exploration Inc.**, whose current mailing address is: 1815 E. Winsett St., Tucson, Arizona 85719.

RECEIVED
BLM AZ STATE OFFICE
2012 AUG 10 P 1:20
PHOENIX, ARIZONA
BLM
Date
Stamp

The general course of this claim is north-south and it is situated in Pinal County, Arizona. This claim is 1,500 feet in length and 600 feet in width. This claim runs from the location monument on which this location notice is posted approximately 1,480 feet in a north direction to the north end line and 20 feet in a south direction to the south end line. This claim is marked by six monuments, one at each corner and one at the center of each end line of the claim.

The location monument on which this notice is posted is situated within Section 14, Township 1S, Range 12E, Gila and Salt River Base and Meridian, Arizona, and this claim encompasses portions of the following quarter section(s), section(s), Township(s) and Range(s):

NE 1/4 Sec. 14, T 1S R12E
Gila and Salt River Base and Meridian, Arizona.

The locality of this claim with reference to some natural object or permanent monument and additional information (if any) concerning its locality are as follows: The northwest corner of the claim with reference to a permanent monument is: **5,330 feet south and 8,500 feet east from the northwest corner of Section 10, Township 1 South, Range 12 East**

DATED AND POSTED on the ground this 21 day of May, 2012.

LOCATOR (s) _____
Agent for: Bronco Creek Exploration Inc.

[Handwritten Signature]
DAVID VOUGHT

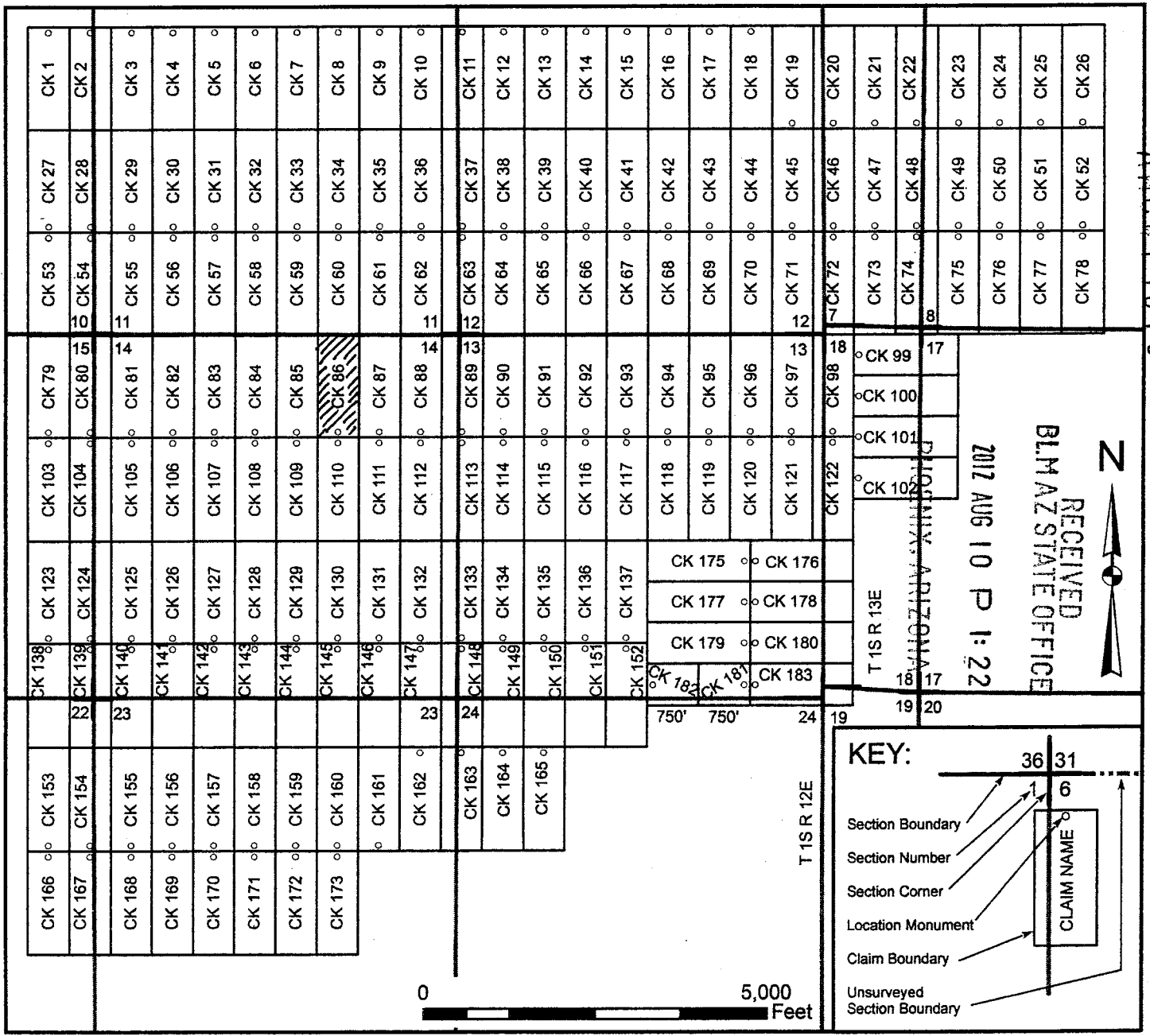
AMC 417010

Lode Mining Claim Map

Map of the CK 86 Lode Claim

Map prepared from an actual field survey of said Lode Claim and attached to and hereby made a part of the Location Notice

1. Name and address of Locator of Claim: Bronco Creek Exploration Inc., 1815 E Winsett St., Tucson, AZ 85719
2. The Lode Mining Claim is located in section(s) 14, T 1S, R 12E, Gila and Salt River Base and Meridian, Pinal County, Arizona.
3. The corner, center-line, and location monuments are made up of 2" x 2" x 5' wooden posts marked with metal tags.
4. Each claim is 1500' long and 600' wide unless otherwise indicated.
5. All claims are tied to the surveyed northwest corner of Section 10, Township 1S, Range 12E, Gila and Salt River Base and Meridian. The northwest corner of Lode Claim CK 1 lies approximately 830' south and 4,300' east of said monument.

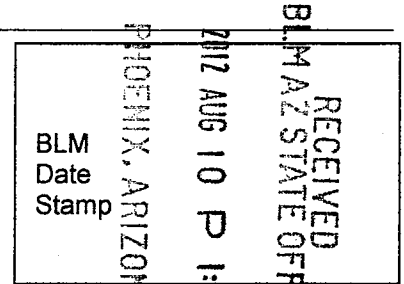


When recorded, return to: _____

Bronco Creek Exploration, Inc
1815 E. Winsett St.
Tucson, AZ 85719

LOCATION NOTICE FOR LODE MINING CLAIM

NOTICE IS HEREBY GIVEN that the CK 87 lode mining claim has been located by **Bronco Creek Exploration Inc.**, whose current mailing address is:
1815 E. Winsett St., Tucson, Arizona 85719.



The general course of this claim is north-south and it is situated in Pinal County, Arizona. This claim is 1,500 feet in length and 600 feet in width. This claim runs from the location monument on which this location notice is posted approximately 1,480 feet in a north direction to the north end line and 20 feet in a south direction to the south end line. This claim is marked by six monuments, one at each corner and one at the center of each end line of the claim.

The location monument on which this notice is posted is situated within Section 14, Township 1S, Range 12E, Gila and Salt River Base and Meridian, Arizona, and this claim encompasses portions of the following quarter section(s), section(s), Township(s) and Range(s):

NE 1/4 Sec. 14, T 1S R12E
Gila and Salt River Base and Meridian, Arizona.

The locality of this claim with reference to some natural object or permanent monument and additional information (if any) concerning its locality are as follows: The northwest corner of the claim with reference to a permanent monument is:
5,330 feet south and 9,100 feet east from the northwest corner of Section 10, Township 1 South, Range 12 East

DATED AND POSTED on the ground this 21 day of May, 2012.

LOCATOR (s) _____
Agent for: Bronco Creek Exploration Inc.

A handwritten signature in black ink that reads "DAVID YOUNG HT".

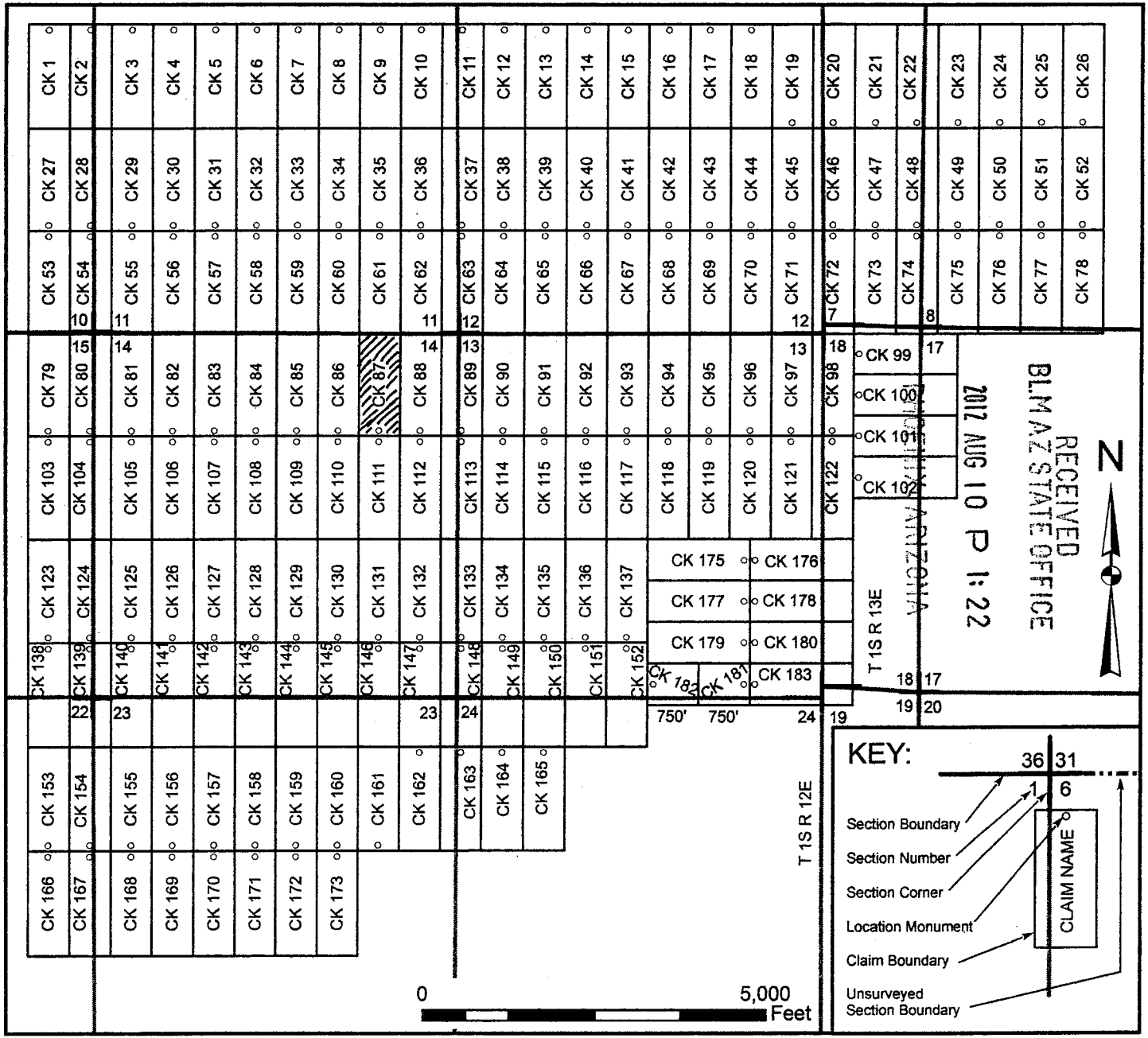
AHC417011

Lode Mining Claim Map

Map of the CK 87 Lode Claim

Map prepared from an actual field survey of said Lode Claim and attached to and hereby made a part of the Location Notice

1. Name and address of Locator of Claim: Bronco Creek Exploration Inc., 1815 E Winsett St., Tucson, AZ 85719
2. The Lode Mining Claim is located in section(s) 14, T 1S, R 12E, Gila and Salt River Base and Meridian, Pinal County, Arizona.
3. The corner, center-line, and location monuments are made up of 2" x 2" x 5' wooden posts marked with metal tags.
4. Each claim is 1500' long and 600' wide unless otherwise indicated.
5. All claims are tied to the surveyed northwest corner of Section 10, Township 1S, Range 12E, Gila and Salt River Base and Meridian. The northwest corner of Lode Claim CK 1 lies approximately 830' south and 4,300' east of said monument.



When recorded, return to _____

Bronco Creek Exploration, Inc
1815 E. Winsett St.
Tucson, AZ 85719

LOCATION NOTICE FOR LODE MINING CLAIM

NOTICE IS HEREBY GIVEN that the CK 88 lode mining claim has been located by **Bronco Creek Exploration Inc.**, whose current mailing address is:
1815 E. Winsett St., Tucson, Arizona 85719.

RECEIVED
BLM AZ STATE OFFICE
2012 AUG 10 P 1:22
PHOENIX, ARIZONA
BLM
Date
Stamp

The general course of this claim is north-south and it is situated in Pinal County, Arizona. This claim is 1,500 feet in length and 600 feet in width. This claim runs from the location monument on which this location notice is posted approximately 1,480 feet in a north direction to the north end line and 20 feet in a south direction to the south end line. This claim is marked by six monuments, one at each corner and one at the center of each end line of the claim.

The location monument on which this notice is posted is situated within Section 14, Township 1S, Range 12E, Gila and Salt River Base and Meridian, Arizona, and this claim encompasses portions of the following quarter section(s), section(s), Township(s) and Range(s):


NE 1/4 Sec. 14, T 1S R12E
Gila and Salt River Base and Meridian, Arizona.

The locality of this claim with reference to some natural object or permanent monument and additional information (if any) concerning its locality are as follows: The northwest corner of the claim with reference to a permanent monument is:

5,330 feet south and 9,700 feet east from the northwest corner of Section 10, Township 1 South, Range 12 East

DATED AND POSTED on the ground this 2 day of May, 2012.

LOCATOR (s) _____
Agent for: Bronco Creek Exploration Inc.


DAVID YOUNG

Form MCF100
Revised July, 2005

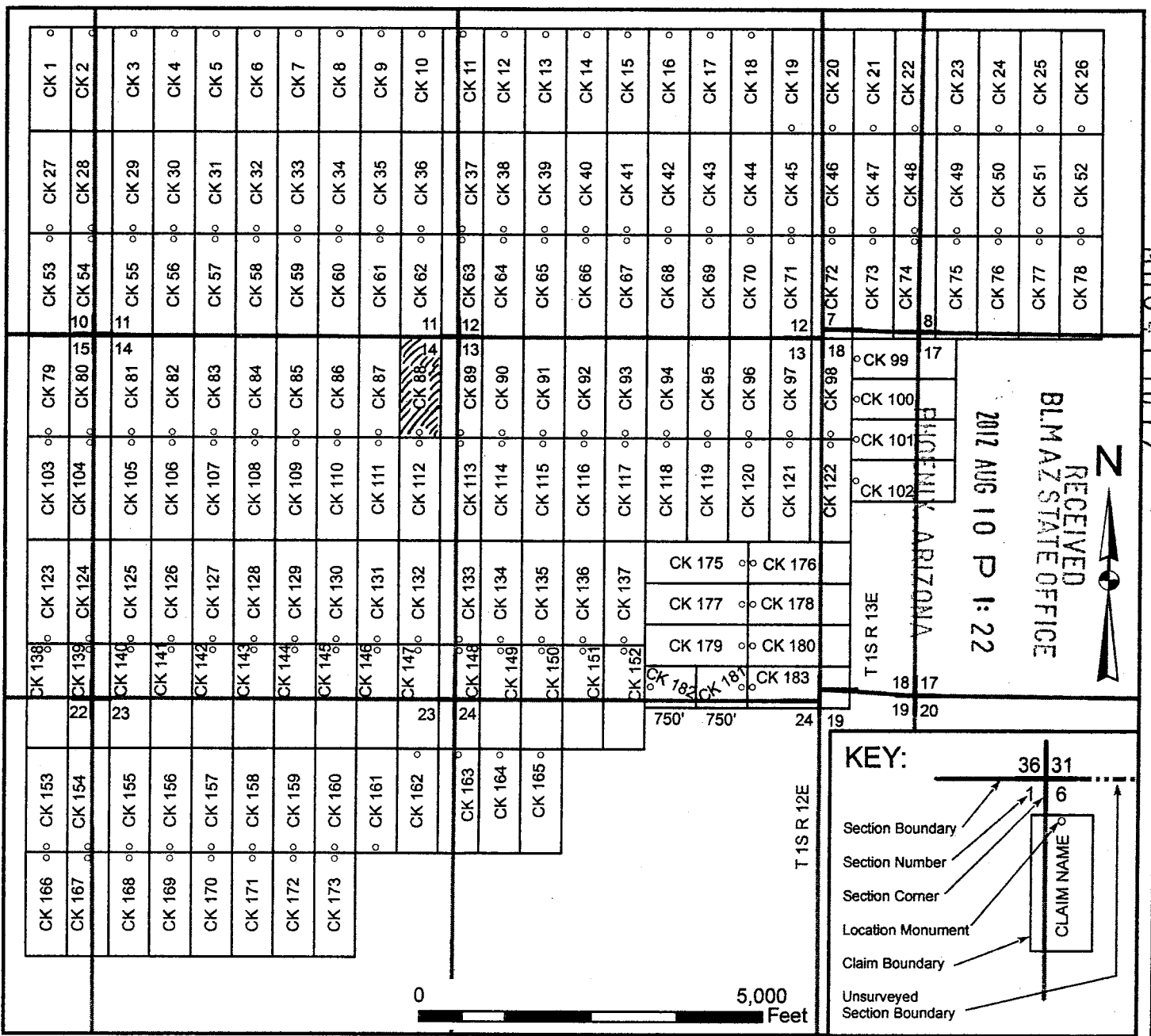
AMC417012

Lode Mining Claim Map

Map of the CK 88 Lode Claim

Map prepared from an actual field survey of said Lode Claim and attached to and hereby made a part of the Location Notice

1. Name and address of Locator of Claim: Bronco Creek Exploration Inc., 1815 E Winsett St., Tucson, AZ 85719
2. The Lode Mining Claim is located in section(s) 14, T 1S, R 12E, Gila and Salt River Base and Meridian, Pinal County, Arizona.
3. The corner, center-line, and location monuments are made up of 2" x 2" x 5' wooden posts marked with metal tags.
4. Each claim is 1500' long and 600' wide unless otherwise indicated.
5. All claims are tied to the surveyed northwest corner of Section 10, Township 1S, Range 12E, Gila and Salt River Base and Meridian. The northwest corner of Lode Claim CK 1 lies approximately 830' south and 4,300' east of said monument.



When recorded, return to:

Bronco Creek Exploration, Inc
1815 E. Winsett St.
Tucson, AZ 85719

**AMENDED LOCATION NOTICE 417013
FOR LODE MINING CLAIM**

RECEIVED
BLM AZ STATE OFFICE
2012 AUG 10 P 1:58
PHOENIX, ARIZONA
BLM
Date
Stamp

NOTICE IS HEREBY GIVEN that the CK 89 lode mining claim has been located by **Bronco Creek Exploration Inc.**, whose current mailing address is:
1815 E. Winsett St., Tucson, Arizona 85719.

The original claim was located on May 19, 2012 and the location notice has not yet been recorded. The purpose of this amended notice is to adjust the claim boundaries around private land, to claim all available ground inside the boundaries of this claim, and made without waving any rights acquired under and by virtue of the original location.

The general course of this claim is north-south and it is situated in Pinal County, Arizona. This claim is irregular in shape and runs from the location monument on which this location notice is posted approximately 20 feet in a south direction to the south end line and 1,480 feet in a north direction to the north end line. This claim is marked by seven monuments, one at each corner and one at the center of each end line of the claim. The bearings and approximate distance between the five corners of the claim are: Beginning at the northwest corner of the claim, 327 feet due east to corner 2, then 545 feet at a bearing of 149.9 degrees to corner 3, then 1,028 feet due south to corner 4, then 600 feet due west to corner 5, then 1,500 feet due north to corner 1. The claim boundary between corners 2 and 3 is defined to include all locatable land up to the western boundaries of MS 3889. All attempts were made to place monuments on boundary lines without entry or location on private lands.

The location monument on which this notice is posted is situated within Section 13, Township 1S, Range 12E, Gila and Salt River Base and Meridian, Arizona, and this claim encompasses portions of the following quarter section(s), section(s), Township(s) and Range(s):

NE 1/4 Sec. 14 & NW 1/4 Sec. 13, T 1S R12E
Gila and Salt River Base and Meridian, Arizona.

The locality of this claim with reference to some natural object or permanent monument and additional information (if any) concerning its locality are as follows: The northwest corner of the claim with reference to a permanent monument is:

5,330 feet south and 10,300 feet east from the northwest corner of Section 10, Township 1 South, Range 12 East

DATED AND POSTED on the ground this 18th day of July, 2012.

LOCATOR (s) Robert Felix
.....Agent for: Bronco Creek Exploration Inc.

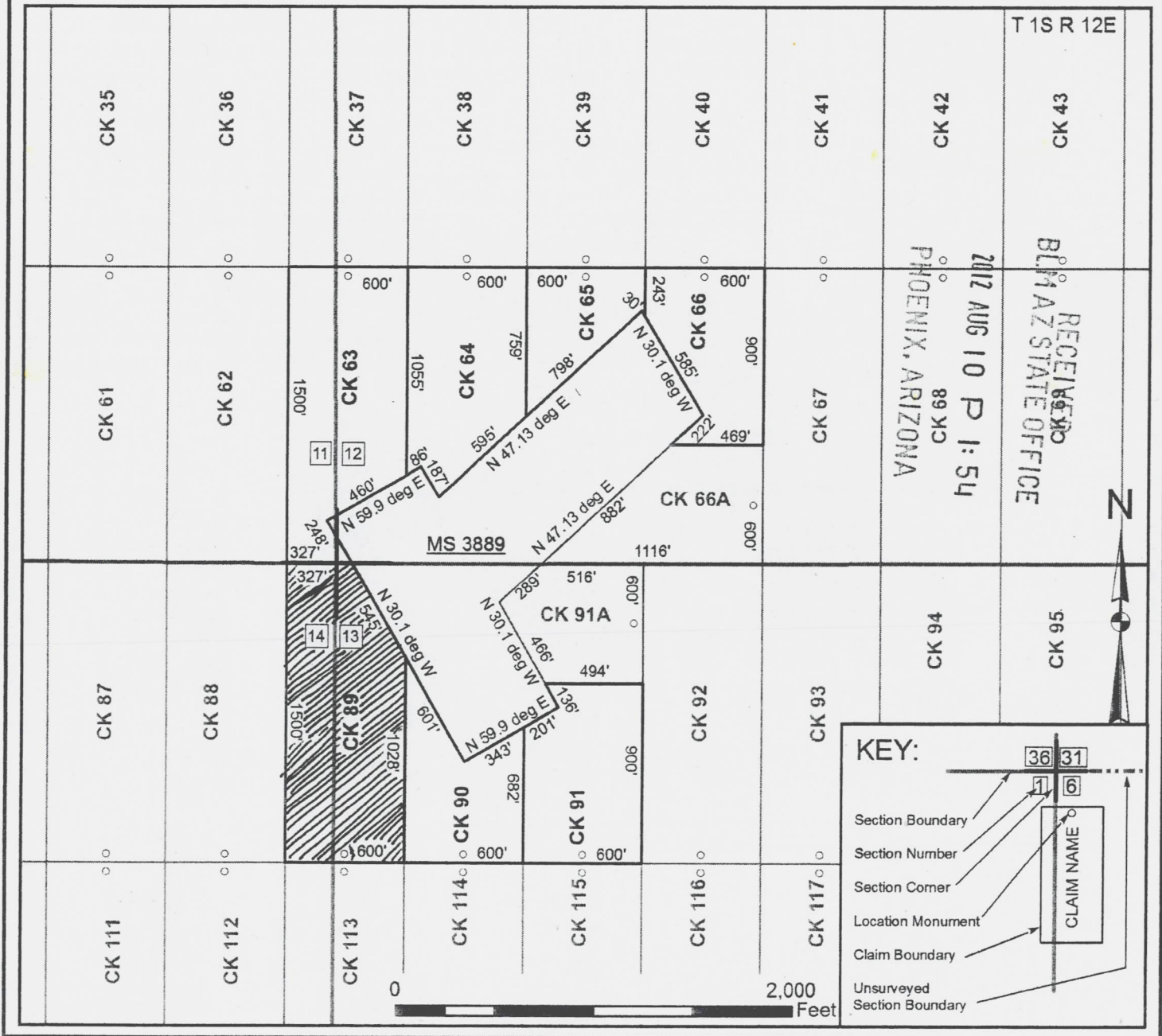
Form MCF100
Revised July, 2005
ENTERED IN COMPUTER
RE 10.10.12

Lode Mining Claim Map

Map of the Amended CK 89 Lode Claim

Map prepared from an actual field survey of said Lode Claim and attached to and hereby made a part of the Location Notice

1. Name and address of Locator of Claim: Bronco Creek Exploration Inc., 1815 E Winsett St., Tucson, AZ 85719
2. The Lode Mining Claim is located in section(s) 14, 13, T 1S, R 12E, Gila and Salt River Base and Meridian, Pinal County, Arizona.
3. The corner, center-line, and location monuments are made up of 2" x 2" x 5' wooden posts marked with metal tags.
4. Each claim is 1500' long and 600' wide unless otherwise indicated. Claims in gray are previously staked.
5. All claims are tied to the surveyed northwest corner of Section 10, Township 1S, Range 12E, Gila and Salt River Base and Meridian. The northwest corner of Lode Claim CK 63 lies approximately 7,130' south and 16,300' east of said monument.



When recorded, return to:

Bronco Creek Exploration, Inc
1815 E. Winsett St.
Tucson, AZ 85719

LOCATION NOTICE FOR LODE MINING CLAIM

NOTICE IS HEREBY GIVEN that the CK 89 lode mining claim has been located by **Bronco Creek Exploration Inc.**, whose current mailing address is:
1815 E. Winsett St., Tucson, Arizona 85719.

RECEIVED
BLM AZ STATE OFFICE
2012 AUG 10 P 1:22
PHOENIX, ARIZONA
BLM
Date
Stamp

The general course of this claim is north-south and it is situated in Pinal County, Arizona. This claim is 1,500 feet in length and 600 feet in width. This claim runs from the location monument on which this location notice is posted approximately 1,480 feet in a north direction to the north end line and 20 feet in a south direction to the south end line. This claim is marked by six monuments, one at each corner and one at the center of each end line of the claim.

The location monument on which this notice is posted is situated within Section 13, Township 1S, Range 12E, Gila and Salt River Base and Meridian, Arizona, and this claim encompasses portions of the following quarter section(s), section(s), Township(s) and Range(s):

NE 1/4 Sec. 14 & NW 1/4 Sec. 13, T 1S R12E
Gila and Salt River Base and Meridian, Arizona.

The locality of this claim with reference to some natural object or permanent monument and additional information (if any) concerning its locality are as follows: The northwest corner of the claim with reference to a permanent monument is:

5,330 feet south and 10,300 feet east from the northwest corner of Section 10, Township 1 South, Range 12 East

DATED AND POSTED on the ground this 19th day of May, 2012.

LOCATOR (s) [Signature] Chris Creel
.....Agent for: Bronco Creek Exploration Inc.

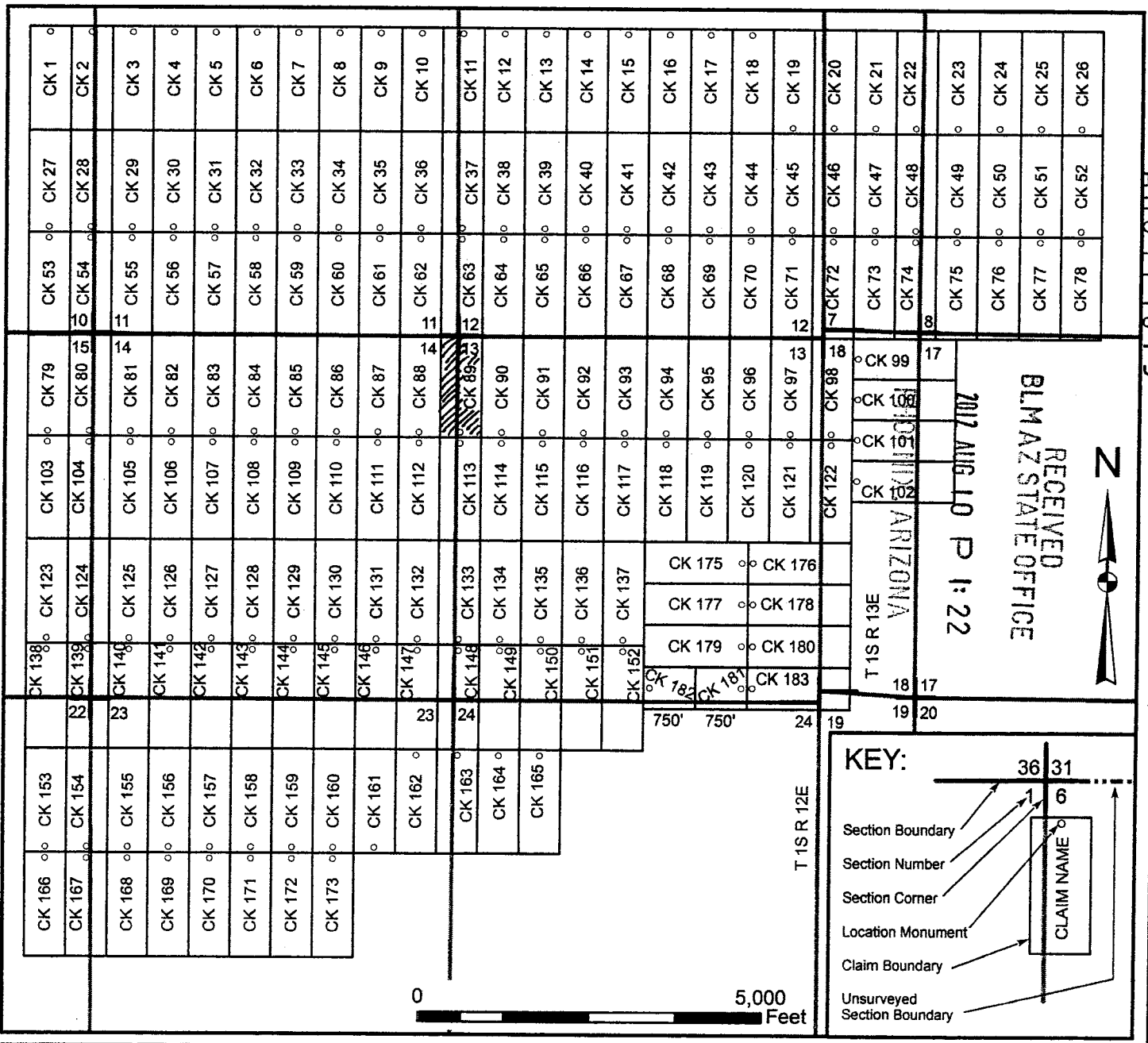
AMC417013

Lode Mining Claim Map

Map of the CK 89 Lode Claim

Map prepared from an actual field survey of said Lode Claim and attached to and hereby made a part of the Location Notice

1. Name and address of Locator of Claim: Bronco Creek Exploration Inc., 1815 E Winsett St., Tucson, AZ 85719.
2. The Lode Mining Claim is located in section(s) 14, 13, T 1S, R 12E, Gila and Salt River Base and Meridian, Pinal County, Arizona.
3. The corner, center-line, and location monuments are made up of 2" x 2" x 5' wooden posts marked with metal tags.
4. Each claim is 1500' long and 600' wide unless otherwise indicated.
5. All claims are tied to the surveyed northwest corner of Section 10, Township 1S, Range 12E, Gila and Salt River Base and Meridian. The northwest corner of Lode Claim CK 1 lies approximately 830' south and 4,300' east of said monument.



When recorded, return to:

Bronco Creek Exploration, Inc
1815 E. Winsett St.
Tucson, AZ 85719

**AMENDED LOCATION NOTICE 417014
FOR LODE MINING CLAIM**

RECEIVED
BLM AZ STATE OFFICE
2012 AUG 10 P 1:54
PHOENIX, ARIZONA
BLM
Date
Stamp

NOTICE IS HEREBY GIVEN that the CK 90 lode mining claim has been located by **Bronco Creek Exploration Inc.**, whose current mailing address is:
1815 E. Winsett St., Tucson, Arizona 85719.

The original claim was located on May 19, 2012 and the location notice has not yet been recorded. The purpose of this amended notice is to adjust the claim boundaries around private land, to claim all available ground inside the boundaries of this claim, and made without waving any rights acquired under and by virtue of the original location.

The general course of this claim is north-south and it is situated in Pinal County, Arizona. This claim is irregular in shape and runs from the location monument on which this location notice is posted approximately 20 feet in a south direction to the south end line and 489 feet in a north direction to the north end line. This claim is marked by six monuments, one at each corner and one at the center of each end line of the claim. The bearings and approximate distance between the five corners of the claim are: Beginning at the northeast corner of the claim, 682 feet due south to corner 2, then 600 feet due west to corner 3, then 1,028 feet due north to corner 4, then 601 feet at a bearing of 149.9 degrees to corner 5, then 343 feet at a bearing of 59.9 degrees to corner 1. The claim boundary between corners 4 and 5, and 5 and 1 is defined to include all locatable land up to the southwestern boundaries of MS 3889. All attempts were made to place monuments on boundary lines without entry or location on private lands.

The location monument on which this notice is posted is situated within Section 13, Township 1S, Range 12E, Gila and Salt River Base and Meridian, Arizona, and this claim encompasses portions of the following quarter section(s), section(s), Township(s) and Range(s):

NW 1/4 Sec. 13, T 1S R12E
Gila and Salt River Base and Meridian, Arizona.

The locality of this claim with reference to some natural object or permanent monument and additional information (if any) concerning its locality are as follows: The northwest corner of the claim with reference to a permanent monument is:

5,802 feet south and 10,900 feet east from the northwest corner of Section 10, Township 1 South, Range 12 East

DATED AND POSTED on the ground this 18TH day of July, 2012.

LOCATOR (s) Robert Felix
.....Agent for: Bronco Creek Exploration Inc.

Form MCF100
Revised July, 2005
ENTERED IN COMPUTER
R2 10-10-12

When recorded, return to.

Bronco Creek Exploration, Inc
1815 E. Winsett St.
Tucson, AZ 85719

LOCATION NOTICE FOR LODE MINING CLAIM

NOTICE IS HEREBY GIVEN that the CK 90 lode mining claim has been located by **Bronco Creek Exploration Inc.**, whose current mailing address is:
1815 E. Winsett St., Tucson, Arizona 85719.

RECEIVED
BLM AZ STATE OFFICE
2012 AUG 10 P 1:22
PHOENIX, ARIZONA
BLM
Date
Stamp

The general course of this claim is north-south and it is situated in Pinal County, Arizona. This claim is 1,500 feet in length and 600 feet in width. This claim runs from the location monument on which this location notice is posted approximately 1,480 feet in a north direction to the north end line and 20 feet in a south direction to the south end line. This claim is marked by six monuments, one at each corner and one at the center of each end line of the claim.

The location monument on which this notice is posted is situated within Section 13, Township 1S, Range 12E, Gila and Salt River Base and Meridian, Arizona, and this claim encompasses portions of the following quarter section(s), section(s), Township(s) and Range(s):

NW 1/4 Sec. 13, T 1S R12E
Gila and Salt River Base and Meridian, Arizona.

The locality of this claim with reference to some natural object or permanent monument and additional information (if any) concerning its locality are as follows: The northwest corner of the claim with reference to a permanent monument is:
5,330 feet south and 10,900 feet east from the northwest corner of Section 10, Township 1 South, Range 12 East

DATED AND POSTED on the ground this 19th day of May, 2012.

LOCATOR (s) [Signature] Chris Creel
.....Agent for: Bronco Creek Exploration Inc.

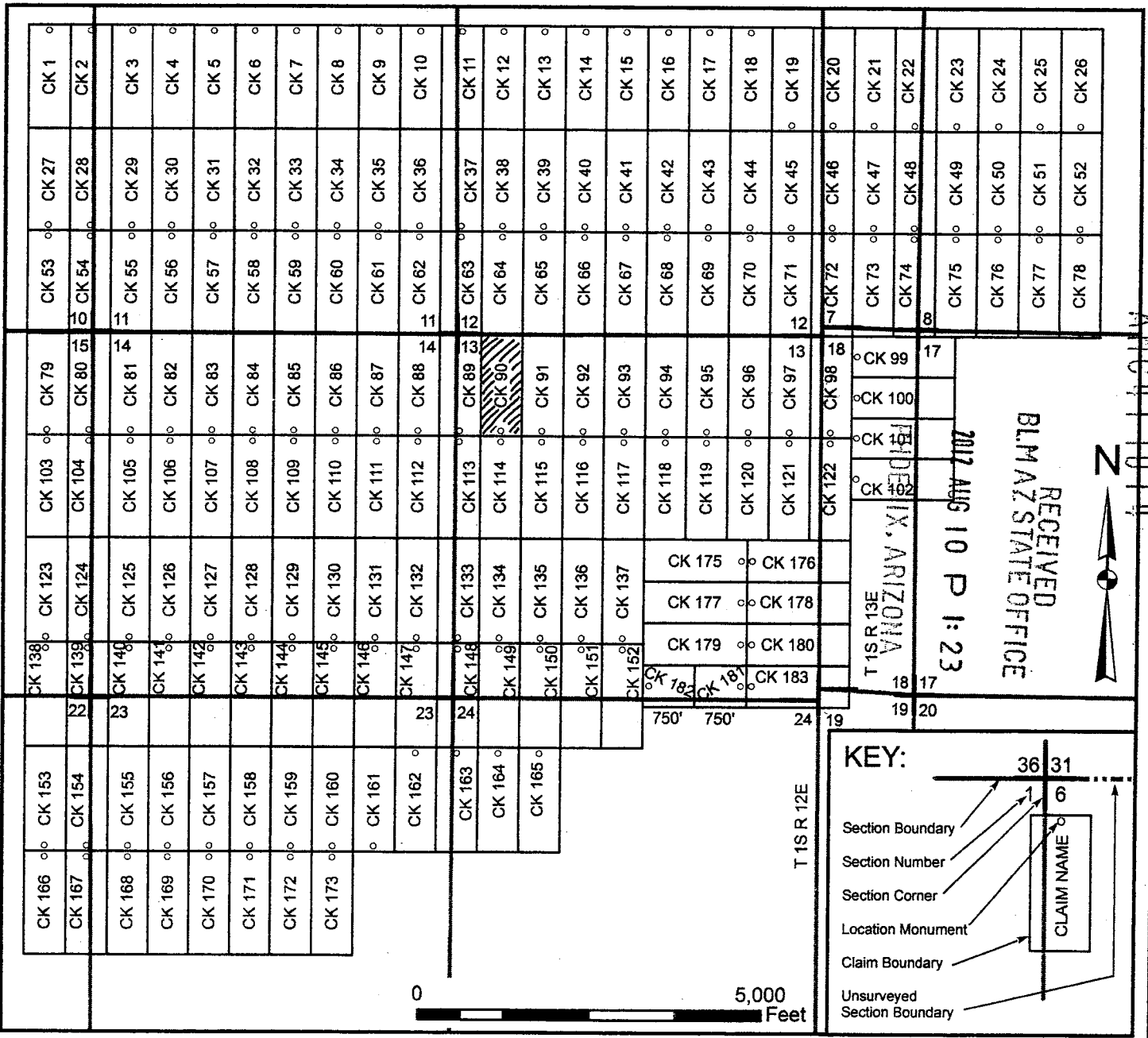
ANCI 17014

Lode Mining Claim Map

Map of the CK 90 Lode Claim

Map prepared from an actual field survey of said Lode Claim and attached to and hereby made a part of the Location Notice

1. Name and address of Locator of Claim: Bronco Creek Exploration Inc., 1815 E Winsett St., Tucson, AZ 85719
2. The Lode Mining Claim is located in section(s) 13, T 1S, R 12E, Gila and Salt River Base and Meridian, Pinal County, Arizona.
3. The corner, center-line, and location monuments are made up of 2" x 2" x 5' wooden posts marked with metal tags.
4. Each claim is 1500' long and 600' wide unless otherwise indicated.
5. All claims are tied to the surveyed northwest corner of Section 10, Township 1S, Range 12E, Gila and Salt River Base and Meridian. The northwest corner of Lode Claim CK 1 lies approximately 830' south and 4,300' east of said monument.



When recorded, return to:

Bronco Creek Exploration, Inc
1815 E. Winsett St.
Tucson, AZ 85719

**AMENDED LOCATION NOTICE 417015
FOR LODE MINING CLAIM**

RECEIVED
BLM AZ STATE OFFICE
2012 AUG 10 P 1:54
PHOENIX, ARIZONA
BLM
Date
Stamp

NOTICE IS HEREBY GIVEN that the CK 91 lode mining claim has been located by **Bronco Creek Exploration Inc.**, whose current mailing address is:
1815 E. Winsett St., Tucson, Arizona 85719.

The original claim was located on May 19, 2012, and the location notice has not yet been recorded. The purpose of this amended notice is to adjust the claim boundaries around private land, to claim all available ground inside the boundaries of this claim, and made without waving any rights acquired under and by virtue of the original location.

The general course of this claim is north-south and it is situated in Pinal County, Arizona. This claim is irregular in shape and runs from the location monument on which this location notice is posted approximately 20 feet in a south direction to the south end line and 880 feet in a north direction to the north end line. This claim is marked by eight monuments, one at each corner and one at the center of each end line of the claim. The bearings and approximate distance between the six corners of the claim are: Beginning at the northeast corner of the claim, 900 feet due south to corner 2, then 600 feet due west to corner 3, then 682 feet due north to corner 4, then 201 feet at a bearing of 59.9 degrees to corner 5, then 136 feet at a bearing of 329.9 degrees to corner 6, then 494 feet due east to corner 1. The claim boundary between corners 4 and 5, and 5 and 6 is defined to include all locatable land up to the southeastern boundaries of MS 3889. All attempts were made to place monuments on boundary lines without entry or location on private lands.

The location monument on which this notice is posted is situated within Section 13, Township 1S, Range 12E, Gila and Salt River Base and Meridian, Arizona, and this claim encompasses portions of the following quarter section(s), section(s), Township(s) and Range(s):

NW 1/4 Sec. 13, T 1S R12E,
Gila and Salt River Base and Meridian, Arizona.

The locality of this claim with reference to some natural object or permanent monument and additional information (if any) concerning its locality are as follows: The northeast corner of the claim with reference to a permanent monument is:

5,930 feet south and 12,100 feet east from the northwest corner of Section 10, Township 1 South, Range 12 East

DATED AND POSTED on the ground this 18th day of July, 2012.

LOCATOR (s) Ru Felix Robert Felix
.....Agent for: Bronco Creek Exploration Inc.

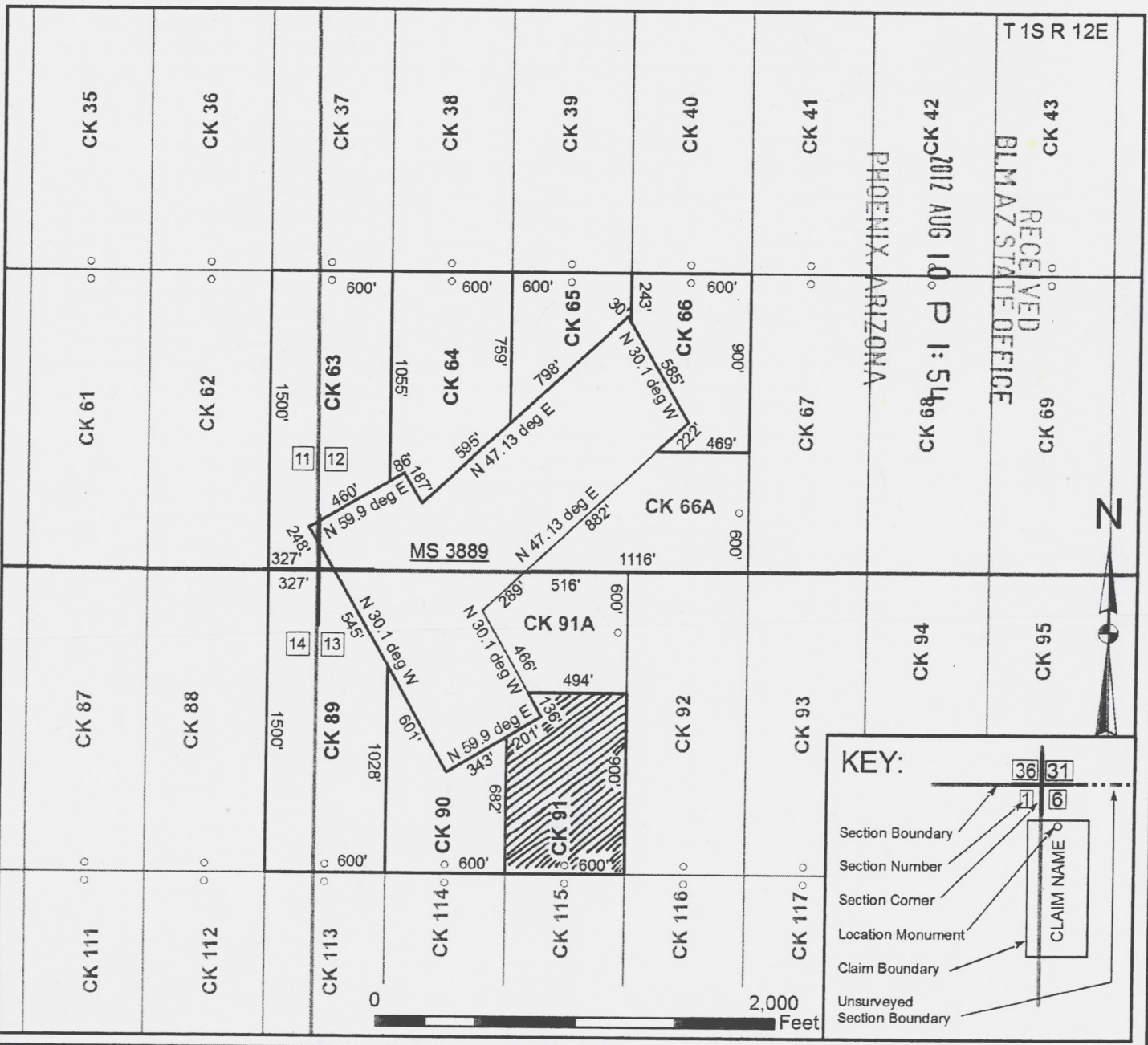
Form MCF100
Revised July, 2005
ENTERED IN COMPUTER
RE 10-10-12

Lode Mining Claim Map

Map of the Amended CK 91 Lode Claim

Map prepared from an actual field survey of said Lode Claim and attached to and hereby made a part of the Location Notice

1. Name and address of Locator of Claim: Bronco Creek Exploration Inc., 1815 E Winsett St., Tucson, AZ 85719
2. The Lode Mining Claim is located in section(s) 13, T 1S, R 12E, Gila and Salt River Base and Meridian, Pinal County, Arizona.
3. The corner, center-line, and location monuments are made up of 2" x 2" x 5' wooden posts marked with metal tags.
4. Each claim is 1500' long and 600' wide unless otherwise indicated. Claims in gray are previously staked.
5. All claims are tied to the surveyed northwest corner of Section 10, Township 1S, Range 12E, Gila and Salt River Base and Meridian. The northwest corner of Lode Claim CK 63 lies approximately 7,130' south and 16,300' east of said monument.



When recorded, return to _____

Bronco Creek Exploration, Inc
1815 E. Winsett St.
Tucson, AZ 85719

LOCATION NOTICE FOR LODE MINING CLAIM

NOTICE IS HEREBY GIVEN that the CK 91 lode mining claim has been located by **Bronco Creek Exploration Inc.**, whose current mailing address is:
1815 E. Winsett St., Tucson, Arizona 85719.

RECEIVED
BLM AZ STATE OFFICE
2012 AUG 10 P 1:23
PHOENIX, ARIZONA
BLM
Date
Stamp

The general course of this claim is north-south and it is situated in Pinal County, Arizona. This claim is 1,500 feet in length and 600 feet in width. This claim runs from the location monument on which this location notice is posted approximately 1,480 feet in a north direction to the north end line and 20 feet in a south direction to the south end line. This claim is marked by six monuments, one at each corner and one at the center of each end line of the claim.

The location monument on which this notice is posted is situated within Section 13, Township 1S, Range 12E, Gila and Salt River Base and Meridian, Arizona, and this claim encompasses portions of the following quarter section(s), section(s), Township(s) and Range(s):

NW 1/4 Sec. 13, T 1S R12E
Gila and Salt River Base and Meridian, Arizona.

The locality of this claim with reference to some natural object or permanent monument and additional information (if any) concerning its locality are as follows: The northwest corner of the claim with reference to a permanent monument is:

5,330 feet south and 11,500 feet east from the northwest corner of Section 10, Township 1 South, Range 12 East

DATED AND POSTED on the ground this 19th day of May, 2012.

LOCATOR (s) [Signature] Chris Creel
..... Agent for: Bronco Creek Exploration Inc.

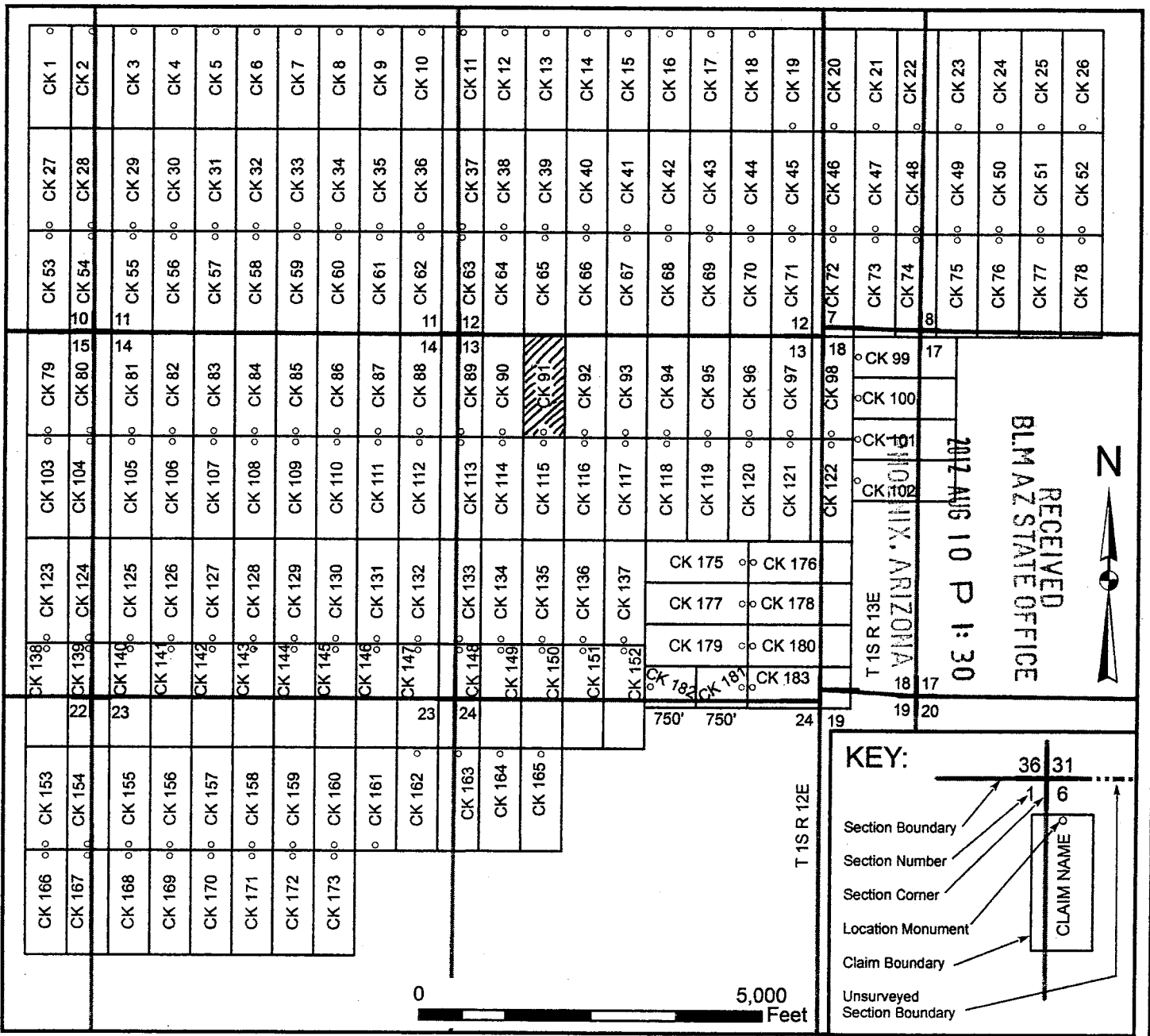
AMC417015

Lode Mining Claim Map

Map of the CK 91 Lode Claim

Map prepared from an actual field survey of said Lode Claim and attached to and hereby made a part of the Location Notice

1. Name and address of Locator of Claim: Bronco Creek Exploration Inc., 1815 E Winsett St., Tucson, AZ 85719
2. The Lode Mining Claim is located in section(s) 13, T 1S, R 12E, Gila and Salt River Base and Meridian, Pinal County, Arizona.
3. The corner, center-line, and location monuments are made up of 2" x 2" x 5' wooden posts marked with metal tags.
4. Each claim is 1500' long and 600' wide unless otherwise indicated.
5. All claims are tied to the surveyed northwest corner of Section 10, Township 1S, Range 12E, Gila and Salt River Base and Meridian. The northwest corner of Lode Claim CK 1 lies approximately 830' south and 4,300' east of said monument.



ANCL 1015

When recorded, return to

Bronco Creek Exploration, Inc
1815 E. Winsett St.
Tucson, AZ 85719

LOCATION NOTICE FOR LODE MINING CLAIM

NOTICE IS HEREBY GIVEN that the CK 91A lode mining claim has been located by **Bronco Creek Exploration Inc.**, whose current mailing address is: 1815 E. Winsett St., Tucson, Arizona 85719.

RECEIVED
BLM AZ STATE OFFICE
2012 AUG 10 P 1:30
PHOENIX, ARIZONA
BLM
Date
Stamp

The general course of this claim is east-west and it is situated in Pinal County, Arizona. This claim is irregular in shape and runs from the location monument on which this location notice is posted approximately 20 feet in a east direction to the east end line and 649 feet in a west direction to the west end line. This claim is marked by seven monuments, one at each corner and one at the center of each end line of the claim. The bearings and approximate distance between the five corners of the claim are: Beginning at the northeast corner of the claim, 600 feet due south to corner 2, then 494 feet due west to corner 3, then 466 feet at a bearing of 329.9 degrees to corner 4, then 289 feet at a bearing of 47.1 degrees to corner 5, then 516 feet due east to corner 1. The claim boundary between corners 3 and 4, and 4 and 5 is defined to include all locatable land up to the eastern boundaries of MS 3889. All attempts were made to place monuments on boundary lines without entry or location on private lands.

The location monument on which this notice is posted is situated within Section 13, Township 1S, Range 12E, Gila and Salt River Base and Meridian, Arizona, and this claim encompasses portions of the following quarter section(s), section(s), Township(s) and Range(s):

NW 1/4 Sec. 13, T 1S R12E
Gila and Salt River Base and Meridian, Arizona.

The locality of this claim with reference to some natural object or permanent monument and additional information (if any) concerning its locality are as follows: The northeast corner of the claim with reference to a permanent monument is:
5,330 feet south and 12,100 feet east from the northwest corner of Section 10, Township 1 South, Range 12 East

DATED AND POSTED on the ground this 18th day of July, 2012.

LOCATOR (s) Robert Felix
.....Agent for: Bronco Creek Exploration Inc.

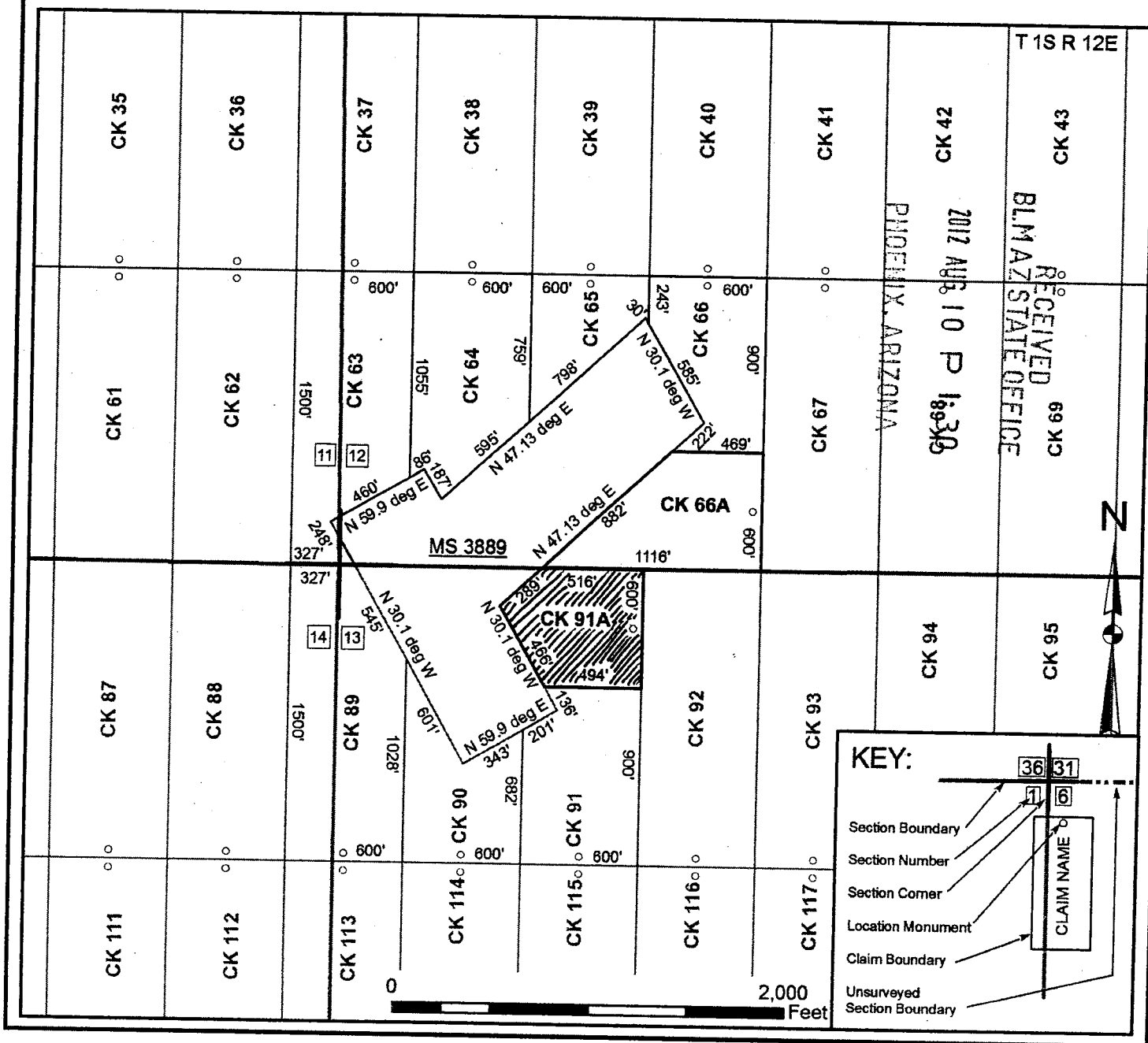
AMC417016

Lode Mining Claim Map

Map of the CK 91A Lode Claim

Map prepared from an actual field survey of said Lode Claim and attached to and hereby made a part of the Location Notice

1. Name and address of Locator of Claim: Bronco Creek Exploration Inc., 1815 E Wnsett St., Tucson, AZ 85719
2. The Lode Mining Claim is located in section(s) 13, T 1S, R 12E, Gila and Salt River Base and Meridian, Pinal County, Arizona.
3. The corner, center-line, and location monuments are made up of 2" x 2" x 5' wooden posts marked with metal tags.
4. Each claim is 1500' long and 600' wide unless otherwise indicated. Claims in gray are previously staked.
5. All claims are tied to the surveyed northwest corner of Section 10, Township 1S, Range 12E, Gila and Salt River Base and Meridian. The northwest corner of Lode Claim CK 63 lies approximately 7,130' south and 16,300' east of said monument.



When recorded, return to _____

Bronco Creek Exploration, Inc
1815 E. Winsett St.
Tucson, AZ 85719

LOCATION NOTICE FOR LODE MINING CLAIM

NOTICE IS HEREBY GIVEN that the CK 92 lode mining claim has been located by **Bronco Creek Exploration Inc.**, whose current mailing address is:
1815 E. Winsett St., Tucson, Arizona 85719.

RECEIVED
BLM AZ STATE OFFICE
2012 AUG 10 P 1:30
PHOENIX, ARIZONA
BLM
Date
Stamp

The general course of this claim is north-south and it is situated in Pinal County, Arizona. This claim is 1,500 feet in length and 600 feet in width. This claim runs from the location monument on which this location notice is posted approximately 1,480 feet in a north direction to the north end line and 20 feet in a south direction to the south end line. This claim is marked by six monuments, one at each corner and one at the center of each end line of the claim.

The location monument on which this notice is posted is situated within Section 13, Township 1S, Range 12E, Gila and Salt River Base and Meridian, Arizona, and this claim encompasses portions of the following quarter section(s), section(s), Township(s) and Range(s):

NW 1/4 Sec. 13, T 1S R12E
Gila and Salt River Base and Meridian, Arizona.

The locality of this claim with reference to some natural object or permanent monument and additional information (if any) concerning its locality are as follows: The northwest corner of the claim with reference to a permanent monument is:

5,330 feet south and 12,100 feet east from the northwest corner of Section 10, Township 1 South, Range 12 East

DATED AND POSTED on the ground this 20 day of May, 2012.

LOCATOR (s) [Signature]
.....Agent for: Bronco Creek Exploration Inc.

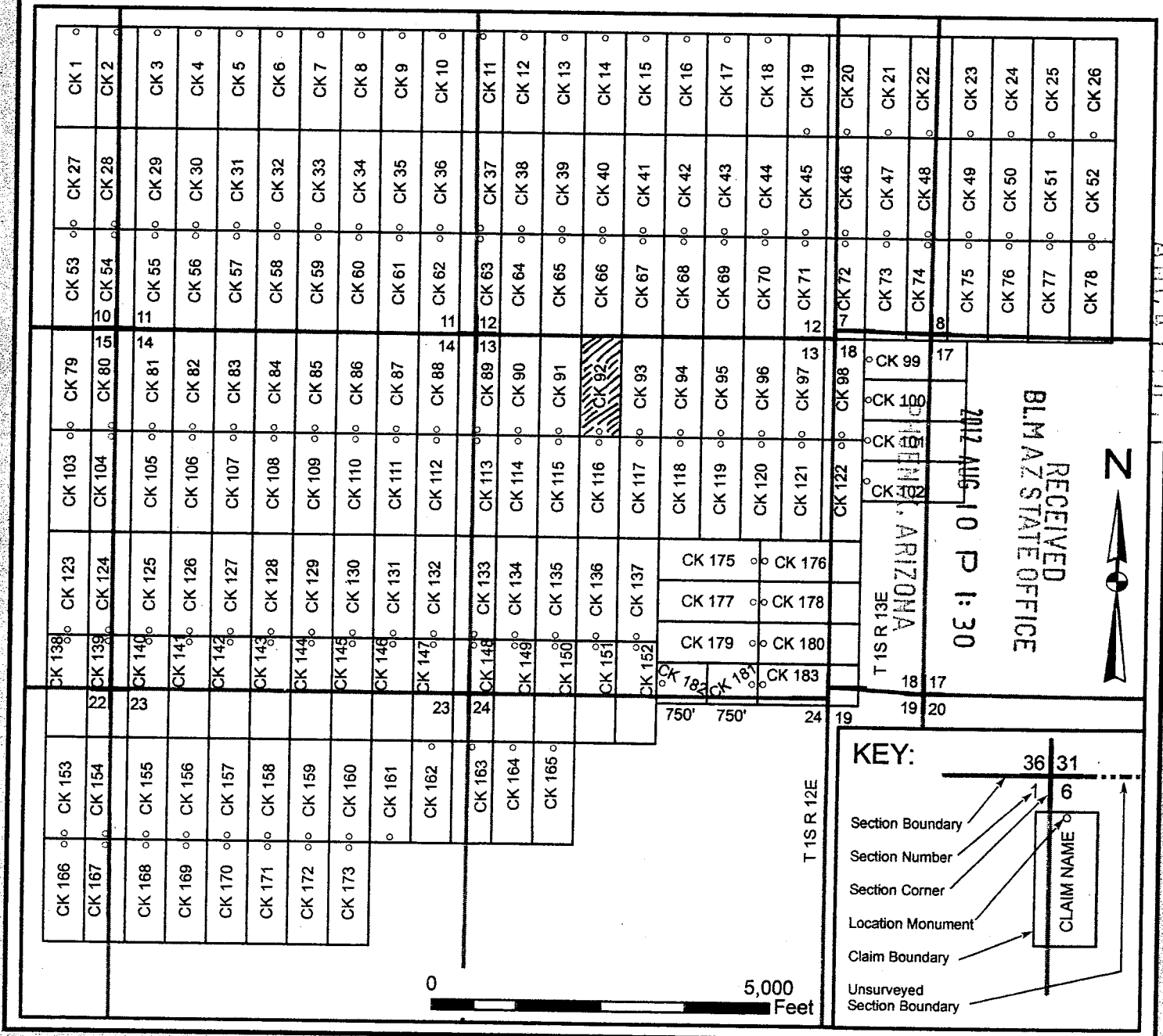
AN0417017

Lode Mining Claim Map

Map of the CK 92 Lode Claim

Map prepared from an actual field survey of said Lode Claim and attached to and hereby made a part of the Location Notice

1. Name and address of Locator of Claim: Bronco Creek Exploration Inc., 1815 E Winsett St., Tucson, AZ 85719
2. The Lode Mining Claim is located in section(s) 13, T 1S, R 12E, Gila and Salt River Base and Meridian, Pinal County, Arizona.
3. The corner, center-line, and location monuments are made up of 2" x 2" x 5' wooden posts marked with metal tags.
4. Each claim is 1500' long and 600' wide unless otherwise indicated.
5. All claims are tied to the surveyed northwest corner of Section 10, Township 1S, Range 12E, Gila and Salt River Base and Meridian. The northwest corner of Lode Claim CK 1 lies approximately 830' south and 4,300' east of said monument.

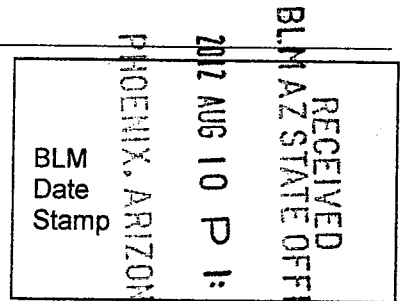


When recorded, return to

Bronco Creek Exploration, Inc
1815 E. Winsett St.
Tucson, AZ 85719

LOCATION NOTICE FOR LODE MINING CLAIM

NOTICE IS HEREBY GIVEN that the CK 93 lode mining claim has been located by **Bronco Creek Exploration Inc.**, whose current mailing address is:
1815 E. Winsett St., Tucson, Arizona 85719.



The general course of this claim is north-south and it is situated in Pinal County, Arizona. This claim is 1,500 feet in length and 600 feet in width. This claim runs from the location monument on which this location notice is posted approximately 1,480 feet in a north direction to the north end line and 20 feet in a south direction to the south end line. This claim is marked by six monuments, one at each corner and one at the center of each end line of the claim.

The location monument on which this notice is posted is situated within Section 13, Township 1S, Range 12E, Gila and Salt River Base and Meridian, Arizona, and this claim encompasses portions of the following quarter section(s), section(s), Township(s) and Range(s):

NW & NE 1/4 Sec. 13, T 1S R12E
Gila and Salt River Base and Meridian, Arizona.

The locality of this claim with reference to some natural object or permanent monument and additional information (if any) concerning its locality are as follows: The northwest corner of the claim with reference to a permanent monument is:
5,330 feet south and 12,700 feet east from the northwest corner of Section 10, Township 1 South, Range 12 East

DATED AND POSTED on the ground this 20 day of May, 2012.

LOCATOR (s) James Clark Jesse Clark
.....Agent for: Bronco Creek Exploration Inc.

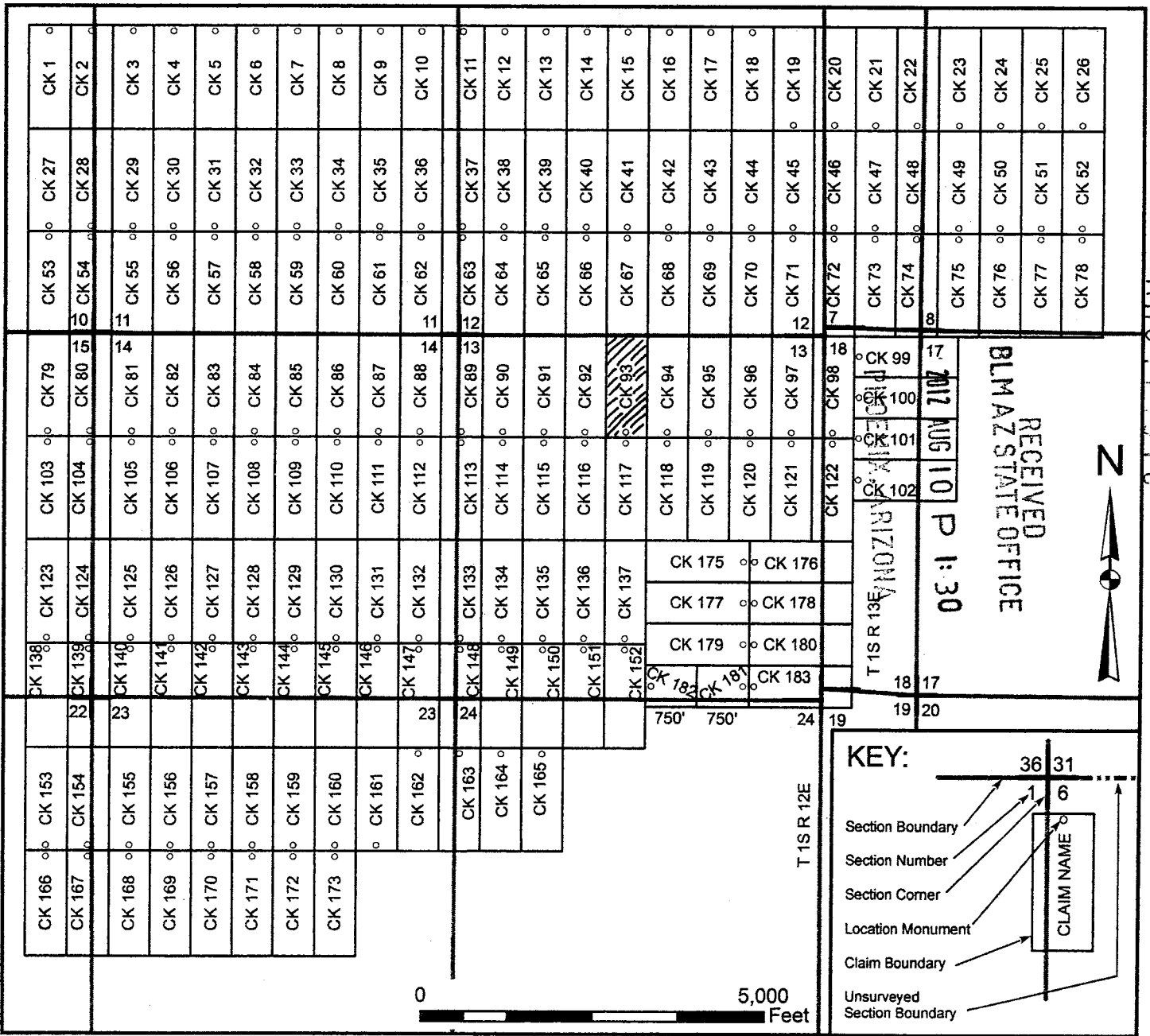
ANCM 17018

Lode Mining Claim Map

Map of the CK 93 Lode Claim

Map prepared from an actual field survey of said Lode Claim and attached to and hereby made a part of the Location Notice

1. Name and address of Locator of Claim: Bronco Creek Exploration Inc., 1815 E Winsett St., Tucson, AZ 85719
2. The Lode Mining Claim is located in section(s) 13, T 1S, R 12E, Gila and Salt River Base and Meridian, Pinal County, Arizona.
3. The corner, center-line, and location monuments are made up of 2" x 2" x 5' wooden posts marked with metal tags.
4. Each claim is 1500' long and 600' wide unless otherwise indicated.
5. All claims are tied to the surveyed northwest corner of Section 10, Township 1S, Range 12E, Gila and Salt River Base and Meridian. The northwest corner of Lode Claim CK 1 lies approximately 830' south and 4,300' east of said monument.



RECEIVED
BLM AZ STATE OFFICE
2012 AUG 10 P 1:30

KEY:

- Section Boundary
- Section Number
- Section Corner
- Location Monument
- Claim Boundary
- Unsurveyed Section Boundary

CLAIM NAME

T 1S R 12E

When recorded, return to

Bronco Creek Exploration, Inc
1815 E. Winsett St.
Tucson, AZ 85719

LOCATION NOTICE FOR LODE MINING CLAIM

NOTICE IS HEREBY GIVEN that the CK 94 lode mining claim has been located by **Bronco Creek Exploration Inc.**, whose current mailing address is:
1815 E. Winsett St., Tucson, Arizona 85719.

RECEIVED
BLM AZ STATE OFFICE
2012 AUG 10 P 1:30
PHOENIX, ARIZONA
BLM
Date
Stamp

The general course of this claim is north-south and it is situated in Pinal County, Arizona. This claim is 1,500 feet in length and 600 feet in width. This claim runs from the location monument on which this location notice is posted approximately 1,480 feet in a north direction to the north end line and 20 feet in a south direction to the south end line. This claim is marked by six monuments, one at each corner and one at the center of each end line of the claim.

The location monument on which this notice is posted is situated within Section 13, Township 1S, Range 12E, Gila and Salt River Base and Meridian, Arizona, and this claim encompasses portions of the following quarter section(s), section(s), Township(s) and Range(s):

NE 1/4 Sec. 13, T 1S R12E
Gila and Salt River Base and Meridian, Arizona.

The locality of this claim with reference to some natural object or permanent monument and additional information (if any) concerning its locality are as follows: The northwest corner of the claim with reference to a permanent monument is:

5,330 feet south and 13,300 feet east from the northwest corner of Section 10, Township 1 South, Range 12 East

DATED AND POSTED on the ground this 20 day of May, 2012.

LOCATOR (s) *June Clark Jesse Clark*
.....Agent for: Bronco Creek Exploration Inc.

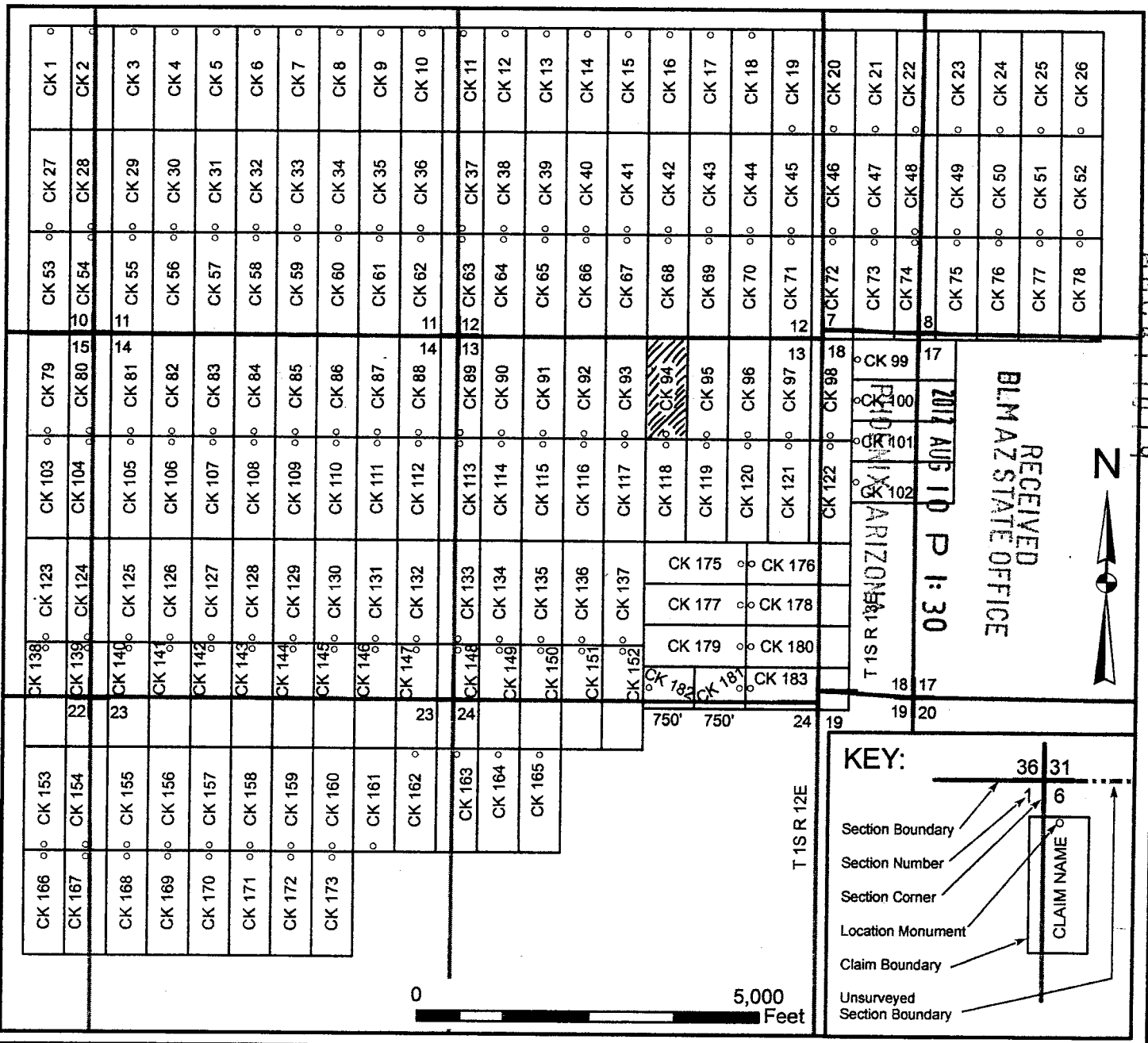
ANCU 17019

Lode Mining Claim Map

Map of the CK 94 Lode Claim

Map prepared from an actual field survey of said Lode Claim and attached to and hereby made a part of the Location Notice

1. Name and address of Locator of Claim: Bronco Creek Exploration Inc., 1815 E Winsett St., Tucson, AZ 85719
2. The Lode Mining Claim is located in section(s) 13, T 1S, R 12E, Gila and Salt River Base and Meridian, Pinal County, Arizona.
3. The corner, center-line, and location monuments are made up of 2" x 2" x 5' wooden posts marked with metal tags.
4. Each claim is 1500' long and 600' wide unless otherwise indicated.
5. All claims are tied to the surveyed northwest corner of Section 10, Township 1S, Range 12E, Gila and Salt River Base and Meridian. The northwest corner of Lode Claim CK 1 lies approximately 830' south and 4,300' east of said monument.



When recorded, return

Bronco Creek Exploration, Inc.
1815 E. Winsett St.
Tucson, AZ 85719

LOCATION NOTICE FOR LODE MINING CLAIM

NOTICE IS HEREBY GIVEN that the CK 95 lode mining claim has been located by **Bronco Creek Exploration Inc.**, whose current mailing address is:
1815 E. Winsett St., Tucson, Arizona 85719.

RECEIVED
BLM AZ STATE OFFICE
2012 AUG 10 P 1:30
PHOENIX, ARIZONA
BLM
Date
Stamp

The general course of this claim is north-south and it is situated in Pinal County, Arizona. This claim is 1,500 feet in length and 600 feet in width. This claim runs from the location monument on which this location notice is posted approximately 1,480 feet in a north direction to the north end line and 20 feet in a south direction to the south end line. This claim is marked by six monuments, one at each corner and one at the center of each end line of the claim.

The location monument on which this notice is posted is situated within Section 13, Township 1S, Range 12E, Gila and Salt River Base and Meridian, Arizona, and this claim encompasses portions of the following quarter section(s), section(s), Township(s) and Range(s):

NE 1/4 Sec. 13, T 1S R12E
Gila and Salt River Base and Meridian, Arizona.

The locality of this claim with reference to some natural object or permanent monument and additional information (if any) concerning its locality are as follows: The northwest corner of the claim with reference to a permanent monument is:
5,330 feet south and 13,900 feet east from the northwest corner of Section 10, Township 1 South, Range 12 East

DATED AND POSTED on the ground this 20 day of May, 2012.

LOCATOR (s) James Clark Jesse Clark
.....Agent for: Bronco Creek Exploration Inc.

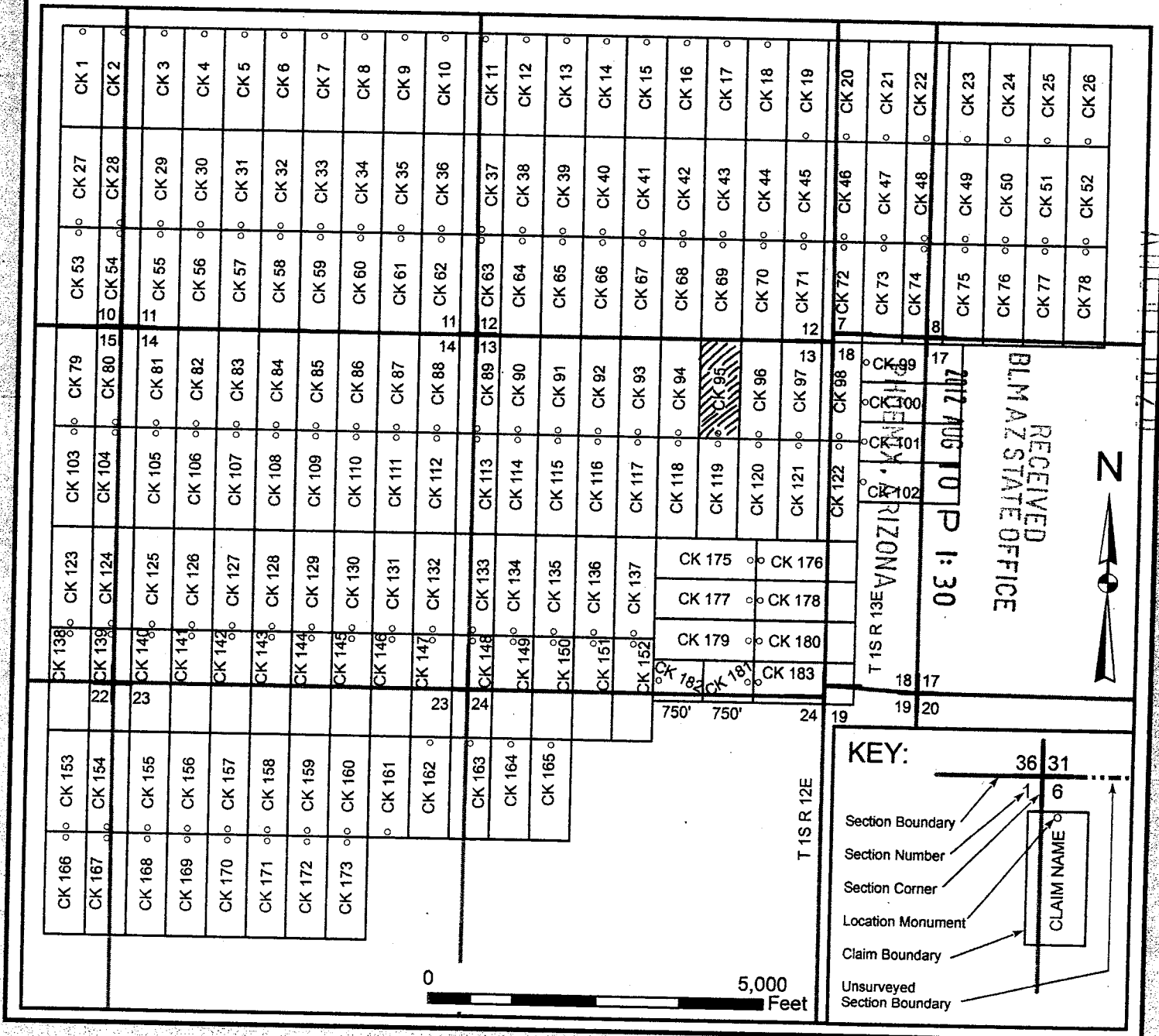
AMC417020

Lode Mining Claim Map

Map of the CK 95 Lode Claim

Map prepared from an actual field survey of said Lode Claim and attached to and hereby made a part of the Location Notice

1. Name and address of Locator of Claim: Bronco Creek Exploration Inc., 1815 E Winsett St., Tucson, AZ 85719
2. The Lode Mining Claim is located in section(s) 13, T 1S, R 12E, Gila and Salt River Base and Meridian, Pinal County, Arizona.
3. The corner, center-line, and location monuments are made up of 2" x 2" x 5' wooden posts marked with metal tags.
4. Each claim is 1500' long and 600' wide unless otherwise indicated.
5. All claims are tied to the surveyed northwest corner of Section 10, Township 1S, Range 12E, Gila and Salt River Base and Meridian. The northwest corner of Lode Claim CK 1 lies approximately 830' south and 4,300' east of said monument.




When recorded, return to:

Bronco Creek Exploration, Inc
1815 E. Winsett St.
Tucson, AZ 85719

LOCATION NOTICE FOR LODE MINING CLAIM

NOTICE IS HEREBY GIVEN that the CK 96 lode mining claim has been located by **Bronco Creek Exploration Inc.**, whose current mailing address is:
1815 E. Winsett St., Tucson, Arizona 85719.



The general course of this claim is north-south and it is situated in Pinal County, Arizona. This claim is 1,500 feet in length and 600 feet in width. This claim runs from the location monument on which this location notice is posted approximately 1,480 feet in a north direction to the north end line and 20 feet in a south direction to the south end line. This claim is marked by six monuments, one at each corner and one at the center of each end line of the claim.

The location monument on which this notice is posted is situated within Section 13, Township 1S, Range 12E, Gila and Salt River Base and Meridian, Arizona, and this claim encompasses portions of the following quarter section(s), section(s), Township(s) and Range(s):

NE 1/4 Sec. 13, T 1S R12E
Gila and Salt River Base and Meridian, Arizona.

The locality of this claim with reference to some natural object or permanent monument and additional information (if any) concerning its locality are as follows: The northwest corner of the claim with reference to a permanent monument is:

5,330 feet south and 14,500 feet east from the northwest corner of Section 10, Township 1 South, Range 12 East

DATED AND POSTED on the ground this 20 day of May, 2012.

LOCATOR (s) James Clark Jesse Clark
.....Agent for: Bronco Creek Exploration Inc.

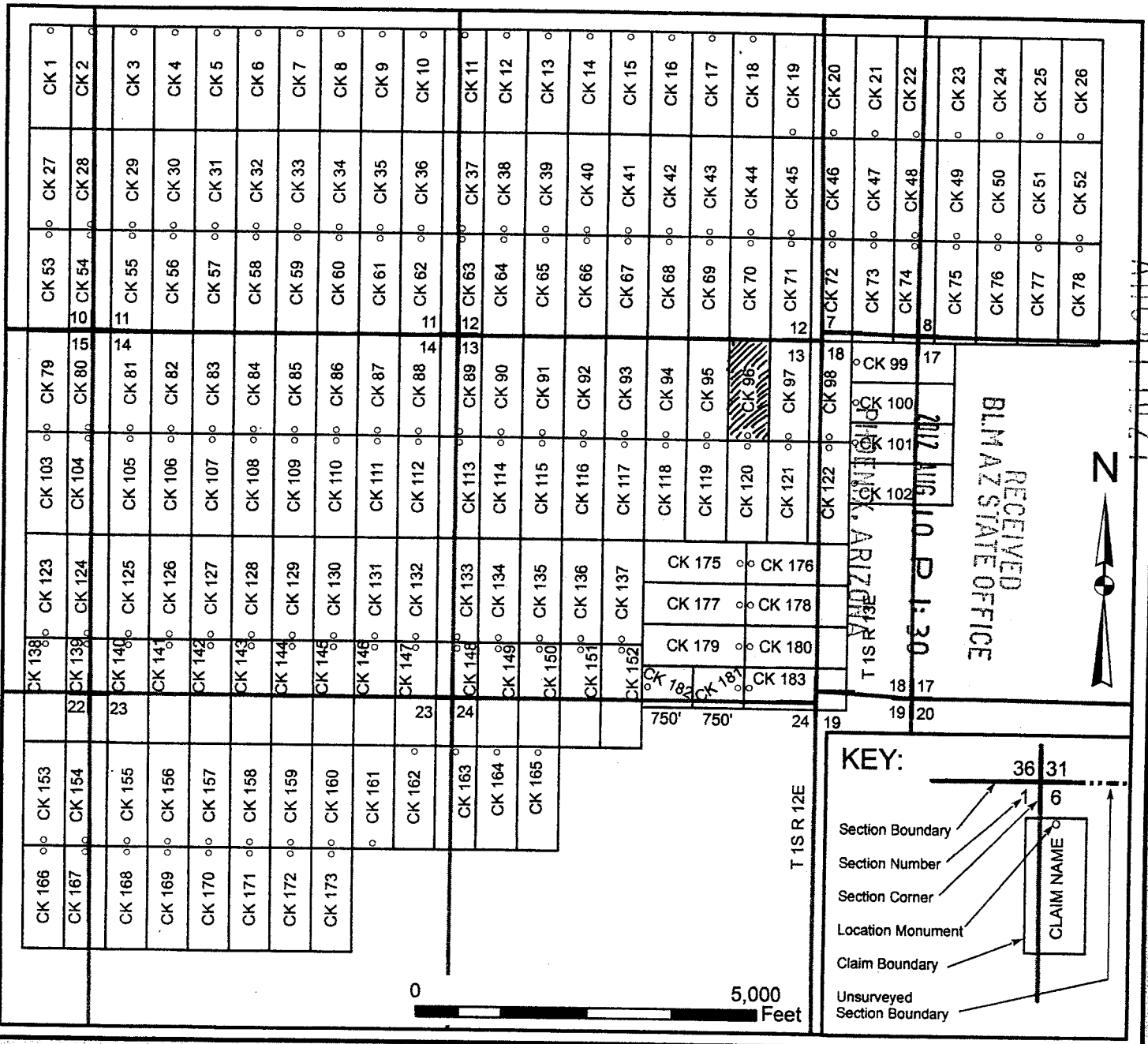
AMC417021

Lode Mining Claim Map

Map of the CK 96 Lode Claim

Map prepared from an actual field survey of said Lode Claim and attached to and hereby made a part of the Location Notice

1. Name and address of Locator of Claim: Bronco Creek Exploration Inc., 1815 E Winsett St., Tucson, AZ 85719
2. The Lode Mining Claim is located in section(s) 13, T 1S, R 12E, Gila and Salt River Base and Meridian, Pinal County, Arizona.
3. The corner, center-line, and location monuments are made up of 2" x 2" x 5' wooden posts marked with metal tags.
4. Each claim is 1500' long and 600' wide unless otherwise indicated.
5. All claims are tied to the surveyed northwest corner of Section 10, Township 1S, Range 12E, Gila and Salt River Base and Meridian. The northwest corner of Lode Claim CK 1 lies approximately 830' south and 4,300' east of said monument.



When recorded, return

Bronco Creek Exploration, Inc
1815 E. Winsett St.
Tucson, AZ 85719

LOCATION NOTICE FOR LODE MINING CLAIM

NOTICE IS HEREBY GIVEN that the CK 97 lode mining claim has been located by **Bronco Creek Exploration Inc.**, whose current mailing address is:
1815 E. Winsett St., Tucson, Arizona 85719.

RECEIVED
BLM AZ STATE OFFICE
2012 AUG 10 P 1:31
PHOENIX, ARIZONA
BLM
Date
Stamp

The general course of this claim is north-south and it is situated in Pinal County, Arizona. This claim is 1,500 feet in length and 600 feet in width. This claim runs from the location monument on which this location notice is posted approximately 1,480 feet in a north direction to the north end line and 20 feet in a south direction to the south end line. This claim is marked by six monuments, one at each corner and one at the center of each end line of the claim.

The location monument on which this notice is posted is situated within Section 13, Township 1S, Range 12E, Gila and Salt River Base and Meridian, Arizona, and this claim encompasses portions of the following quarter section(s), section(s), Township(s) and Range(s):

NE 1/4 Sec. 13, T 1S R12E
Gila and Salt River Base and Meridian, Arizona.

The locality of this claim with reference to some natural object or permanent monument and additional information (if any) concerning its locality are as follows: The northwest corner of the claim with reference to a permanent monument is:
5,330 feet south and 15,100 feet east from the northwest corner of Section 10, Township 1 South, Range 12 East

DATED AND POSTED on the ground this 20 day of May, 2012.

LOCATOR (s) James Clark Jesse Clark
.....Agent for: Bronco Creek Exploration Inc.

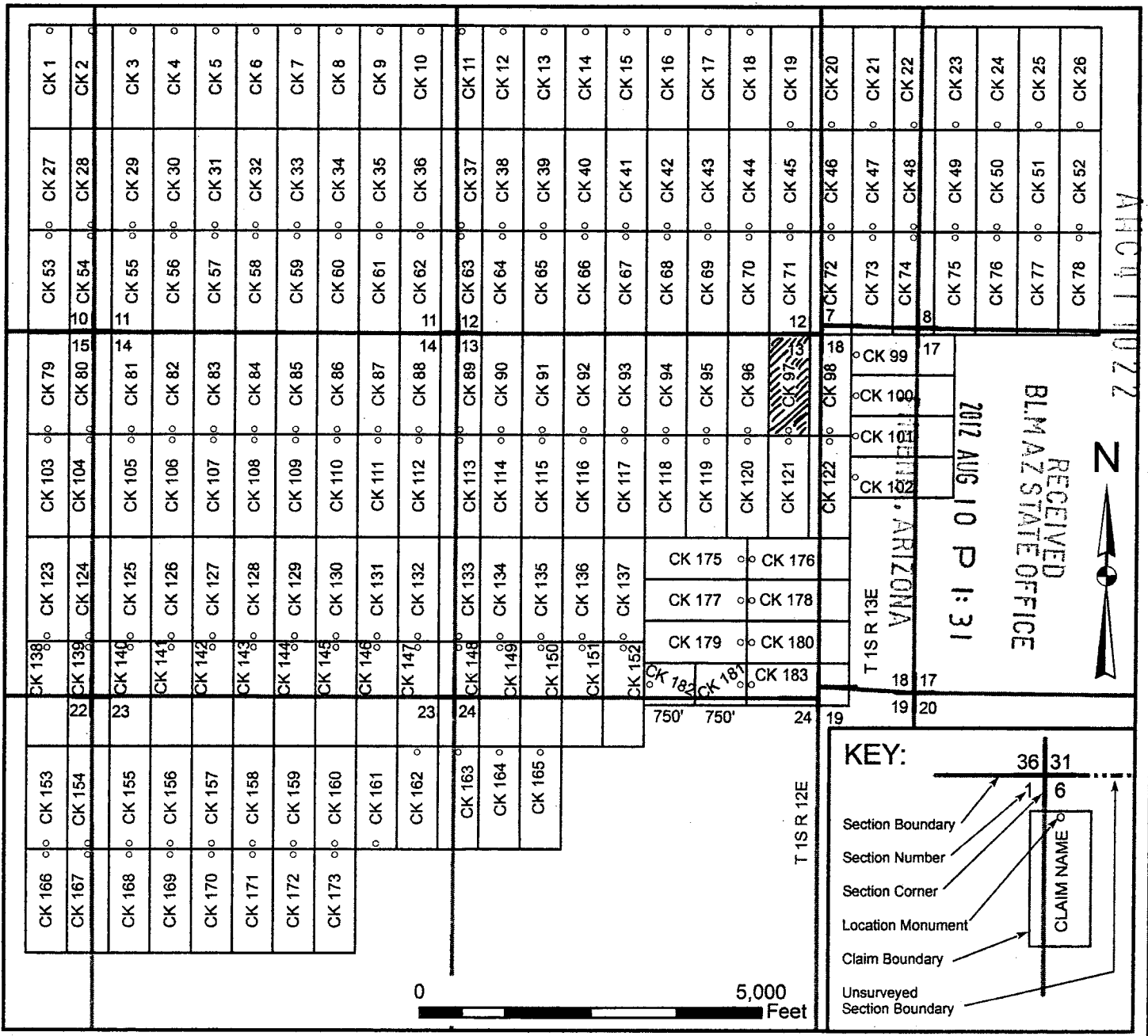
AMCH 17022

Lode Mining Claim Map

Map of the CK 97 Lode Claim

Map prepared from an actual field survey of said Lode Claim and attached to and hereby made a part of the Location Notice

1. Name and address of Locator of Claim: Bronco Creek Exploration Inc., 1815 E Winsett St., Tucson, AZ 85719
2. The Lode Mining Claim is located in section(s) 13, T 1S, R 12E, Gila and Salt River Base and Meridian, Pinal County, Arizona.
3. The corner, center-line, and location monuments are made up of 2" x 2" x 5' wooden posts marked with metal tags.
4. Each claim is 1500' long and 600' wide unless otherwise indicated.
5. All claims are tied to the surveyed northwest corner of Section 10, Township 1S, Range 12E, Gila and Salt River Base and Meridian. The northwest corner of Lode Claim CK 1 lies approximately 830' south and 4,300' east of said monument.



When recorded, return to—

Bronco Creek Exploration, Inc
1815 E. Winsett St.
Tucson, AZ 85719

LOCATION NOTICE FOR LODE MINING CLAIM

NOTICE IS HEREBY GIVEN that the CK 98 lode mining claim has been located by **Bronco Creek Exploration Inc.**, whose current mailing address is: 1815 E. Winsett St., Tucson, Arizona 85719.

RECEIVED
BLM AZ STATE OFFICE
2012 AUG 10 P 1:31
PHOENIX, ARIZONA
BLM
Date
Stamp

The general course of this claim is north-south and it is situated in Pinal County, Arizona. This claim is 1,500 feet in length and 600 feet in width. This claim runs from the location monument on which this location notice is posted approximately 1,480 feet in a north direction to the north end line and 20 feet in a south direction to the south end line. This claim is marked by six monuments, one at each corner and one at the center of each end line of the claim.

The location monument on which this notice is posted is situated within Section 18, Township 1S, Range 13E, Gila and Salt River Base and Meridian, Arizona, and this claim encompasses portions of the following quarter section(s), section(s), Township(s) and Range(s):

NE 1/4 Sec. 13, T 1S R12E & NW 1/4 Sec. 18, T 1S R13E
Gila and Salt River Base and Meridian, Arizona.

The locality of this claim with reference to some natural object or permanent monument and additional information (if any) concerning its locality are as follows: The northwest corner of the claim with reference to a permanent monument is:
5,330 feet south and 15,700 feet east from the northwest corner of Section 10, Township 1 South, Range 12 East

DATED AND POSTED on the ground this 20 day of May, 2012.

LOCATOR (s) James Clark Jackson
.....Agent for: Bronco Creek Exploration Inc.

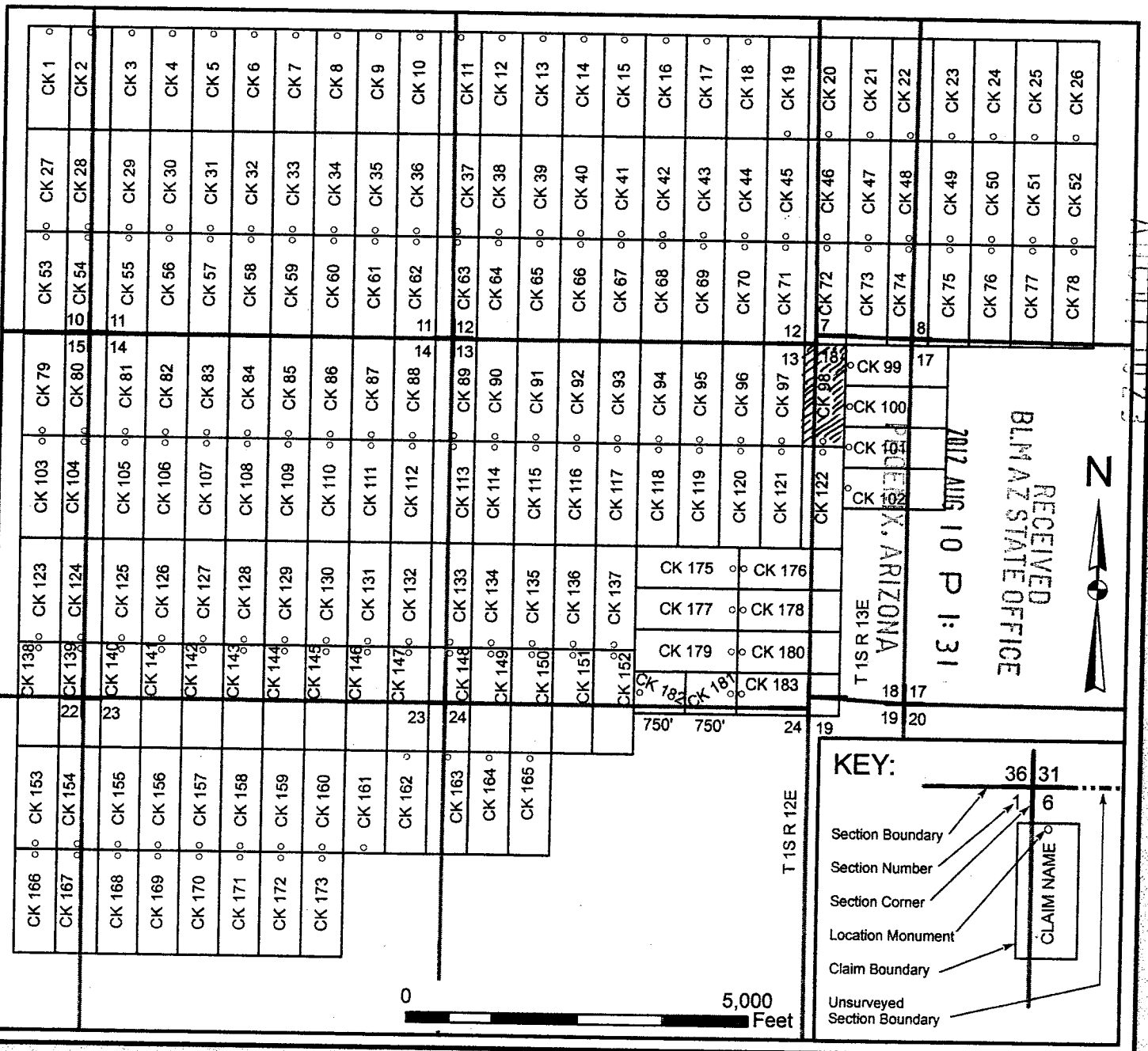
AMC417023

Lode Mining Claim Map

Map of the CK 98 Lode Claim

Map prepared from an actual field survey of said Lode Claim and attached to and hereby made a part of the Location Notice

1. Name and address of Locator of Claim: Bronco Creek Exploration Inc., 1815 E Winsett St., Tucson, AZ 85719
2. The Lode Mining Claim is located in section(s) 13, T 1S, R 12E, and section(s) 18, T 1S, R 13E, Gila and Salt River Base and Meridian, Pinal County, Arizona.
3. The corner, center-line, and location monuments are made up of 2" x 2" x 5' wooden posts marked with metal tags.
4. Each claim is 1500' long and 600' wide unless otherwise indicated.
5. All claims are tied to the surveyed northwest corner of Section 10, Township 1S, Range 12E, Gila and Salt River Base and Meridian. The northwest corner of Lode Claim CK 1 lies approximately 830' south and 4,300' east of said monument.



When recorded, return to.

Bronco Creek Exploration, Inc
1815 E. Winsett St.
Tucson, AZ 85719

LOCATION NOTICE FOR LODE MINING CLAIM

NOTICE IS HEREBY GIVEN that the CK 99 lode mining claim has been located by **Bronco Creek Exploration Inc.**, whose current mailing address is:
1815 E. Winsett St., Tucson, Arizona 85719.

RECEIVED
BLM AZ STATE OFFICE
2012 AUG 10 P 1:38
PHOENIX, ARIZONA
BLM
Date
Stamp

The general course of this claim is east-west and it is situated in Pinal County, Arizona. This claim is 1,500 feet in length and 600 feet in width. This claim runs from the location monument on which this location notice is posted approximately 1,480 feet in a east direction to the east end line and 20 feet in a west direction to the west end line. This claim is marked by six monuments, one at each corner and one at the center of each end line of the claim.

The location monument on which this notice is posted is situated within Section 18, Township 1S, Range 13E, Gila and Salt River Base and Meridian, Arizona, and this claim encompasses portions of the following quarter section(s), section(s), Township(s) and Range(s):

NW & NE 1/4 Sec. 18 & NW 1/4 Sec. 17, T 1S R13E
Gila and Salt River Base and Meridian, Arizona.

The locality of this claim with reference to some natural object or permanent monument and additional information (if any) concerning its locality are as follows: The northwest corner of the claim with reference to a permanent monument is:

5,330 feet south and 16,300 feet east from the northwest corner of Section 10, Township 1 South, Range 12 East

DATED AND POSTED on the ground this 20 day of May, 2012.

LOCATOR (s) Jesse Clark Jesse Clark
.....Agent for: Bronco Creek Exploration Inc.

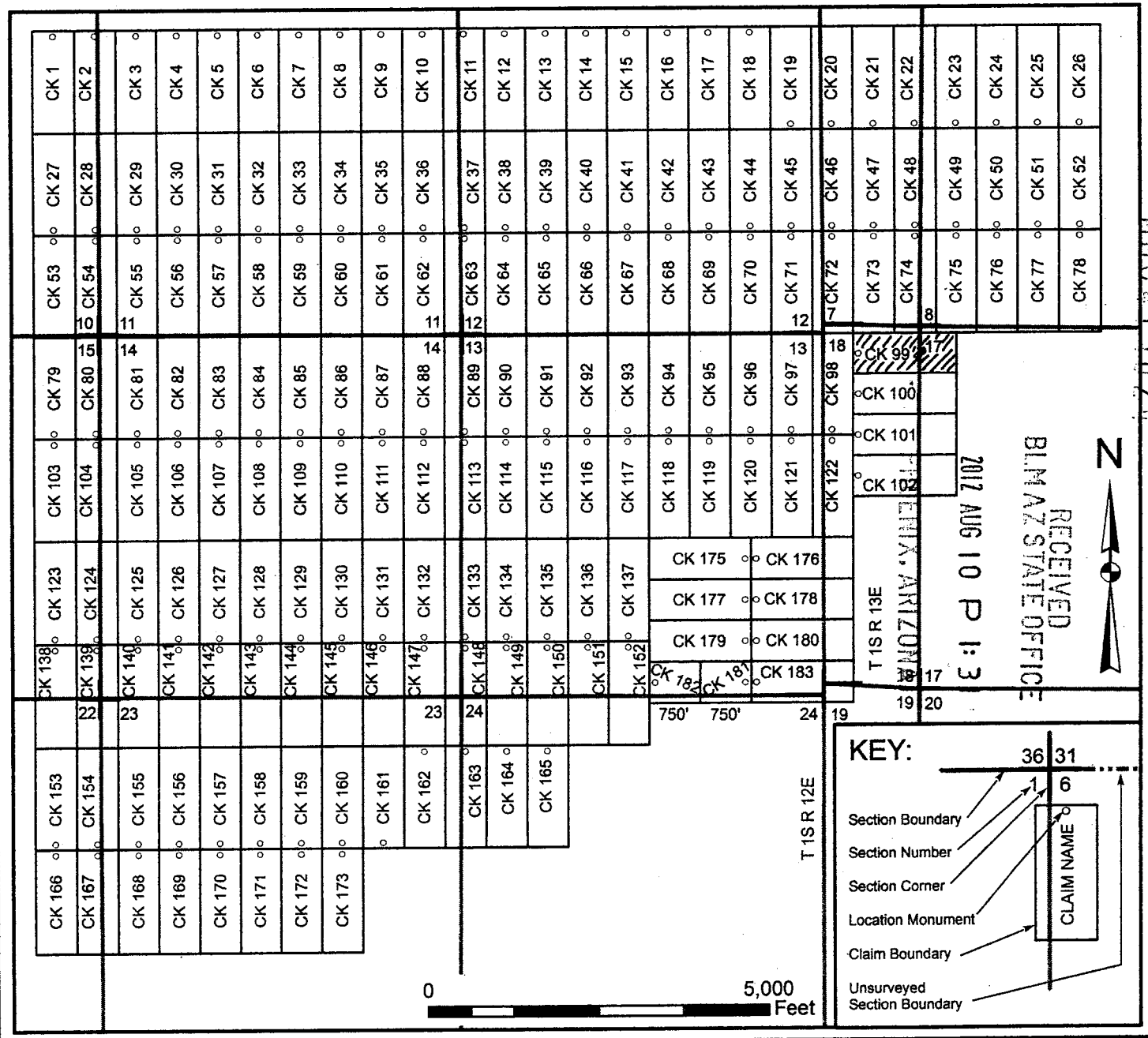
AMC 417024

Lode Mining Claim Map

Map of the CK 99 Lode Claim

Map prepared from an actual field survey of said Lode Claim and attached to and hereby made a part of the Location Notice

1. Name and address of Locator of Claim: Bronco Creek Exploration Inc., 1815 E Winsett St., Tucson, AZ 85719
2. The Lode Mining Claim is located in section(s) 18, 17, T 1S, R 13E, Gila and Salt River Base and Meridian, Pinal County, Arizona.
3. The corner, center-line, and location monuments are made up of 2" x 2" x 5' wooden posts marked with metal tags.
4. Each claim is 1500' long and 600' wide unless otherwise indicated.
5. All claims are tied to the surveyed northwest corner of Section 10, Township 1S, Range 12E, Gila and Salt River Base and Meridian. The northwest corner of Lode Claim CK 1 lies approximately 830' south and 4,300' east of said monument.



When recorded, return to: _____

Bronco Creek Exploration, Inc
1815 E. Winsett St.
Tucson, AZ 85719

LOCATION NOTICE FOR LODE MINING CLAIM

NOTICE IS HEREBY GIVEN that the CK 100 lode mining claim has been located by **Bronco Creek Exploration Inc.**, whose current mailing address is:
1815 E. Winsett St., Tucson, Arizona 85719.

RECEIVED
BLM AZ STATE OFFICE
2012 AUG 10 P 1:31
PINAL, ARIZONA
BLM
Date
Stamp

The general course of this claim is east-west and it is situated in Pinal County, Arizona. This claim is 1,500 feet in length and 600 feet in width. This claim runs from the location monument on which this location notice is posted approximately 1,480 feet in a east direction to the east end line and 20 feet in a west direction to the west end line. This claim is marked by six monuments, one at each corner and one at the center of each end line of the claim.

The location monument on which this notice is posted is situated within Section 18, Township 1S, Range 13E, Gila and Salt River Base and Meridian, Arizona, and this claim encompasses portions of the following quarter section(s), section(s), Township(s) and Range(s):

NW & NE 1/4 Sec. 18 & NW 1/4 Sec. 17, T 1S R13E
Gila and Salt River Base and Meridian, Arizona.

The locality of this claim with reference to some natural object or permanent monument and additional information (if any) concerning its locality are as follows: The northwest corner of the claim with reference to a permanent monument is:
5,930 feet south and 16,300 feet east from the northwest corner of Section 10, Township 1 South, Range 12 East

DATED AND POSTED on the ground this 20 day of May, 2012.

LOCATOR (s) *James Clark*
.....Agent for: Bronco Creek Exploration Inc.

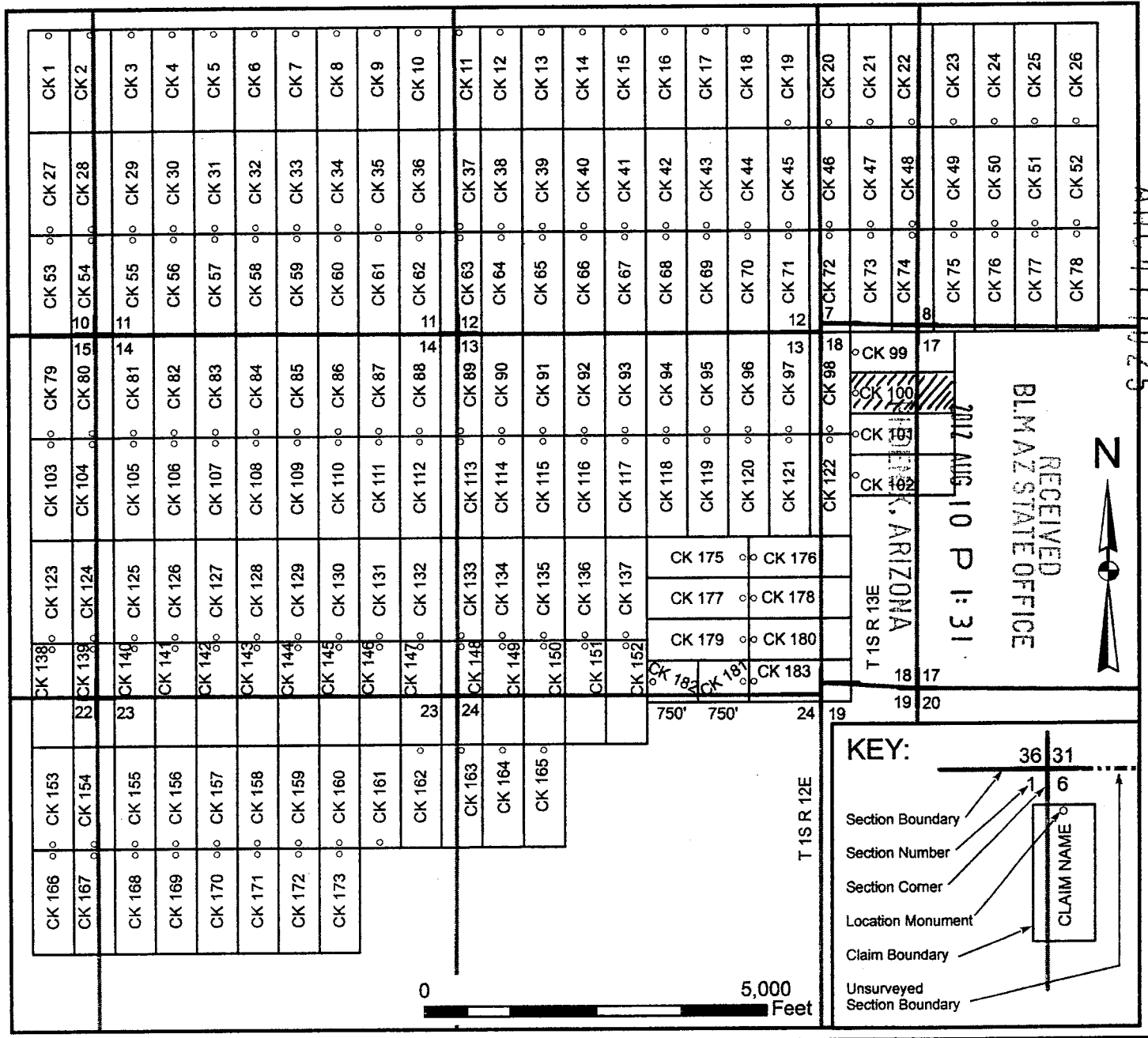
AMC417025

Lode Mining Claim Map

Map of the CK 100 Lode Claim

Map prepared from an actual field survey of said Lode Claim and attached to and hereby made a part of the Location Notice

1. Name and address of Locator of Claim: Bronco Creek Exploration Inc., 1815 E Winsett St., Tucson, AZ 85719
2. The Lode Mining Claim is located in section(s) 18, 17, T 1S, R 13E, Gila and Salt River Base and Meridian, Pinal County, Arizona.
3. The corner, center-line, and location monuments are made up of 2" x 2" x 5' wooden posts marked with metal tags.
4. Each claim is 1500' long and 600' wide unless otherwise indicated.
5. All claims are tied to the surveyed northwest corner of Section 10, Township 1S, Range 12E, Gila and Salt River Base and Meridian. The northwest corner of Lode Claim CK 1 lies approximately 830' south and 4,300' east of said monument.



When recorded, return to:

Bronco Creek Exploration, Inc
1815 E. Winsett St.
Tucson, AZ 85719

LOCATION NOTICE FOR LODE MINING CLAIM

NOTICE IS HEREBY GIVEN that the CK 101 lode mining claim has been located by **Bronco Creek Exploration Inc.**, whose current mailing address is:
1815 E. Winsett St., Tucson, Arizona 85719.

RECEIVED
BLM AZ STATE OFFICE
2012 AUG 10 P 1:31
PHOENIX, ARIZONA
BLM
Date
Stamp

The general course of this claim is east-west and it is situated in Pinal County, Arizona. This claim is 1,500 feet in length and 600 feet in width. This claim runs from the location monument on which this location notice is posted approximately 1,480 feet in a east direction to the east end line and 20 feet in a west direction to the west end line. This claim is marked by six monuments, one at each corner and one at the center of each end line of the claim.

The location monument on which this notice is posted is situated within Section 18, Township 1S, Range 13E, Gila and Salt River Base and Meridian, Arizona, and this claim encompasses portions of the following quarter section(s), section(s), Township(s) and Range(s):

NW & NE 1/4 Sec. 18 & NW 1/4 Sec. 17, T 1S R13E
Gila and Salt River Base and Meridian, Arizona.

The locality of this claim with reference to some natural object or permanent monument and additional information (if any) concerning its locality are as follows: The northwest corner of the claim with reference to a permanent monument is:

6,530 feet south and 16,300 feet east from the northwest corner of Section 10, Township 1 South, Range 12 East

DATED AND POSTED on the ground this 20 day of May, 2012.

LOCATOR (s) James Clark, Jason Clark
.....Agent for: Bronco Creek Exploration Inc.

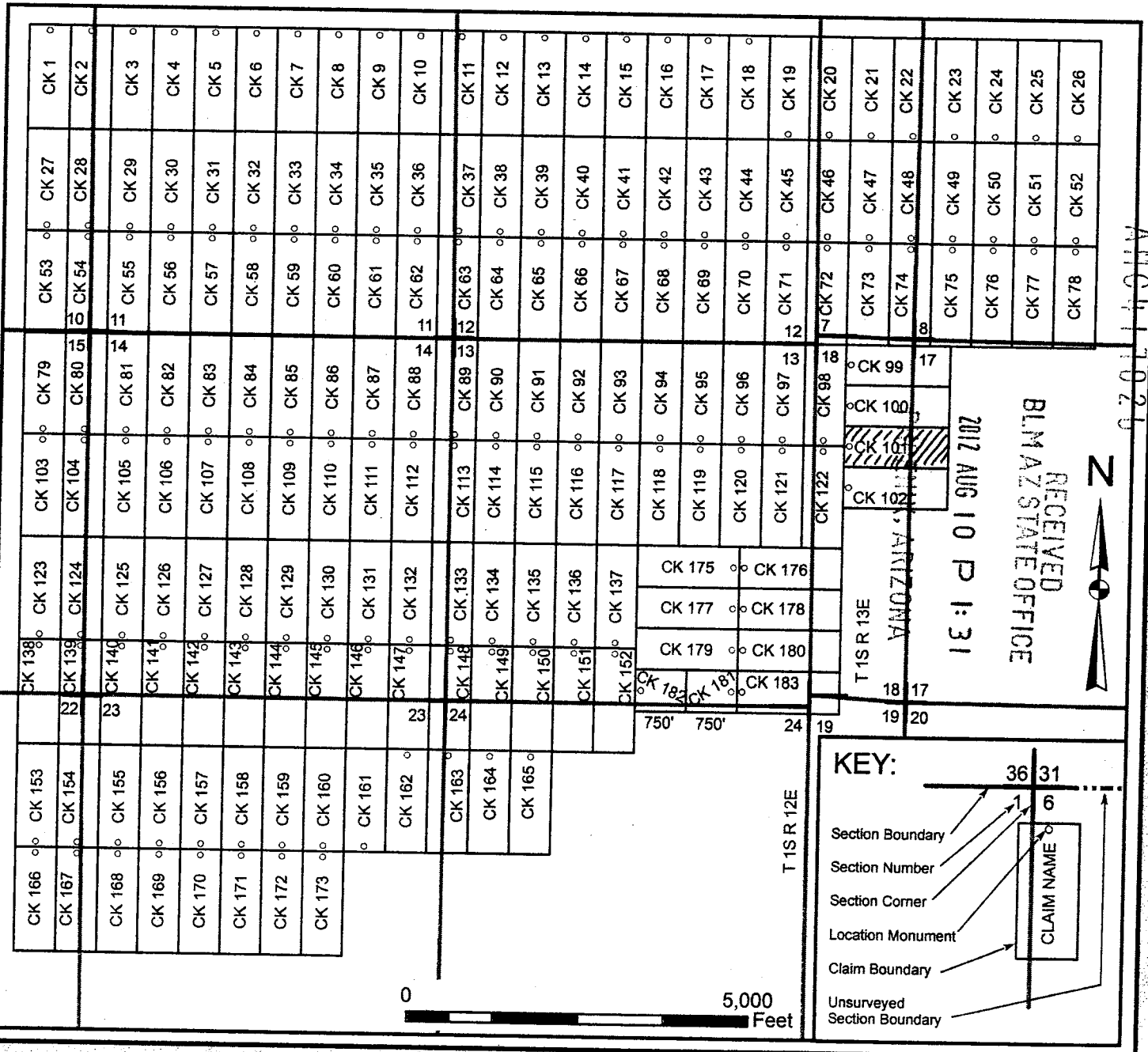
AMC1117026

Lode Mining Claim Map

Map of the CK 101 Lode Claim

Map prepared from an actual field survey of said Lode Claim and attached to and hereby made a part of the Location Notice

1. Name and address of Locator of Claim: Bronco Creek Exploration Inc., 1815 E Winsett St., Tucson, AZ 85719
2. The Lode Mining Claim is located in section(s) 18, 17, T 1S, R 13E, Gila and Salt River Base and Meridian, Pinal County, Arizona.
3. The corner, center-line, and location monuments are made up of 2" x 2" x 5' wooden posts marked with metal tags.
4. Each claim is 1500' long and 600' wide unless otherwise indicated.
5. All claims are tied to the surveyed northwest corner of Section 10, Township 1S, Range 12E, Gila and Salt River Base and Meridian. The northwest corner of Lode Claim CK 1 lies approximately 830' south and 4,300' east of said monument.



When recorded, return to:

Bronco Creek Exploration, Inc
1815 E. Winsett St.
Tucson, AZ 85719

**AMENDED LOCATION NOTICE 417027
FOR LODE MINING CLAIM**

RECEIVED
BLM AZ STATE OFFICE
2012 AUG 10 P 1:54
PHOENIX, ARIZONA
BLM
Date
Stamp

NOTICE IS HEREBY GIVEN that the CK 102 lode mining claim has been located by **Bronco Creek Exploration Inc.**, whose current mailing address is:
1815 E. Winsett St., Tucson, Arizona 85719.

The original claim was located on May 20, 2012 and the location notice has not yet been recorded. The purpose of this amended notice is to adjust the claim boundaries around active mining areas, to claim all available ground inside the boundaries of this claim, and made without waving any rights acquired under and by virtue of the original location.

The general course of this claim is east-west and it is situated in Pinal County, Arizona. This claim is 400 feet in length and 600 feet in width. This claim runs from the location monument on which this location notice is posted approximately 380 feet in a east direction to the east end line and 20 feet in a west direction to the west end line. This claim is marked by six monuments, one at each corner and one at the center of each end line of the claim.

The location monument on which this notice is posted is situated within Section 18, Township 1S, Range 13E, Gila and Salt River Base and Meridian, Arizona, and this claim encompasses portions of the following quarter section(s), section(s), Township(s) and Range(s):

NW & NE 1/4 Sec. 18, T 1S R13E
Gila and Salt River Base and Meridian, Arizona.

The locality of this claim with reference to some natural object or permanent monument and additional information (if any) concerning its locality are as follows: The northwest corner of the claim with reference to a permanent monument is:

7,130 feet south and 16,300 feet east from the northwest corner of Section 10, Township 1 South, Range 12 East

DATED AND POSTED on the ground this 19TH day of July, 2012.

LOCATOR (s) Paul Felix
.....Agent for: Bronco Creek Exploration Inc.

ENTERED IN COMPUTER
RE 10-10-12

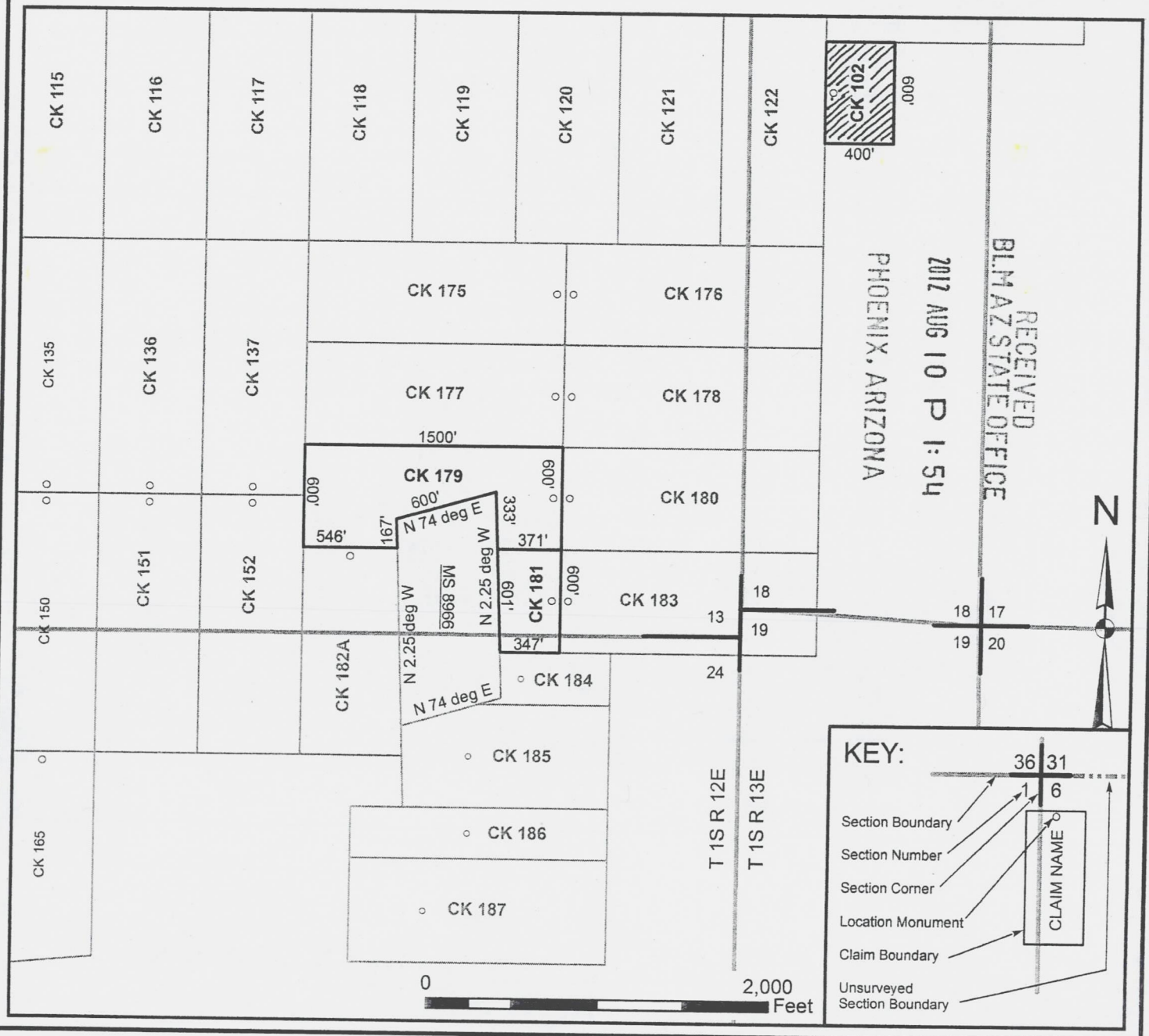
Form MCF100
Revised July, 2005

Lode Mining Claim Map

Map of the Amended CK 102 Lode Claim

Map prepared from an actual field survey of said Lode Claim and attached to and hereby made a part of the Location Notice

1. Name and address of Locator of Claim: Bronco Creek Exploration Inc., 1815 E Winsett St., Tucson, AZ 85719
2. The Lode Mining Claim is located in section(s) 18, T 1S, R 13E, Gila and Salt River Base and Meridian, Pinal County, Arizona.
3. The corner, center-line, and location monuments are made up of 2" x 2" x 5' wooden posts marked with metal tags.
4. Each claim is 1500' long and 600' wide unless otherwise indicated. Claims in gray are previously staked.
5. All claims are tied to the surveyed northwest corner of Section 10, Township 1S, Range 12E, Gila and Salt River Base and Meridian. The northwest corner of Lode Claim CK 179 lies approximately 9,530' south and 13,300' east of said monument.



When recorded, return to:

Bronco Creek Exploration, Inc
1815 E. Winsett St.
Tucson, AZ 85719

LOCATION NOTICE FOR LODE MINING CLAIM

NOTICE IS HEREBY GIVEN that the CK 102 lode mining claim has been located by **Bronco Creek Exploration Inc.**, whose current mailing address is:
1815 E. Winsett St., Tucson, Arizona 85719.

RECEIVED
BLM AZ STATE OFFICE
2012 AUG 10 P 1:31
PHOENIX, ARIZONA
BLM
Date
Stamp

The general course of this claim is east-west and it is situated in Pinal County, Arizona. This claim is 1,500 feet in length and 600 feet in width. This claim runs from the location monument on which this location notice is posted approximately 1,480 feet in a east direction to the east end line and 20 feet in a west direction to the west end line. This claim is marked by six monuments, one at each corner and one at the center of each end line of the claim.

The location monument on which this notice is posted is situated within Section 18 , Township 1S , Range 13E , Gila and Salt River Base and Meridian, Arizona, and this claim encompasses portions of the following quarter section(s), section(s), Township(s) and Range(s):

 NW & NE 1/4 Sec. 18 & NW 1/4 Sec. 17, T 1S R13E
Gila and Salt River Base and Meridian, Arizona.

The locality of this claim with reference to some natural object or permanent monument and additional information (if any) concerning its locality are as follows: The northwest corner of the claim with reference to a permanent monument is:

7,130 feet south and 16,300 feet east from the northwest corner of Section 10, Township 1 South, Range 12 East

DATED AND POSTED on the ground this 20 day of May , 2012.

LOCATOR (s) James Clark James Clark
.....Agent for: Bronco Creek Exploration Inc.

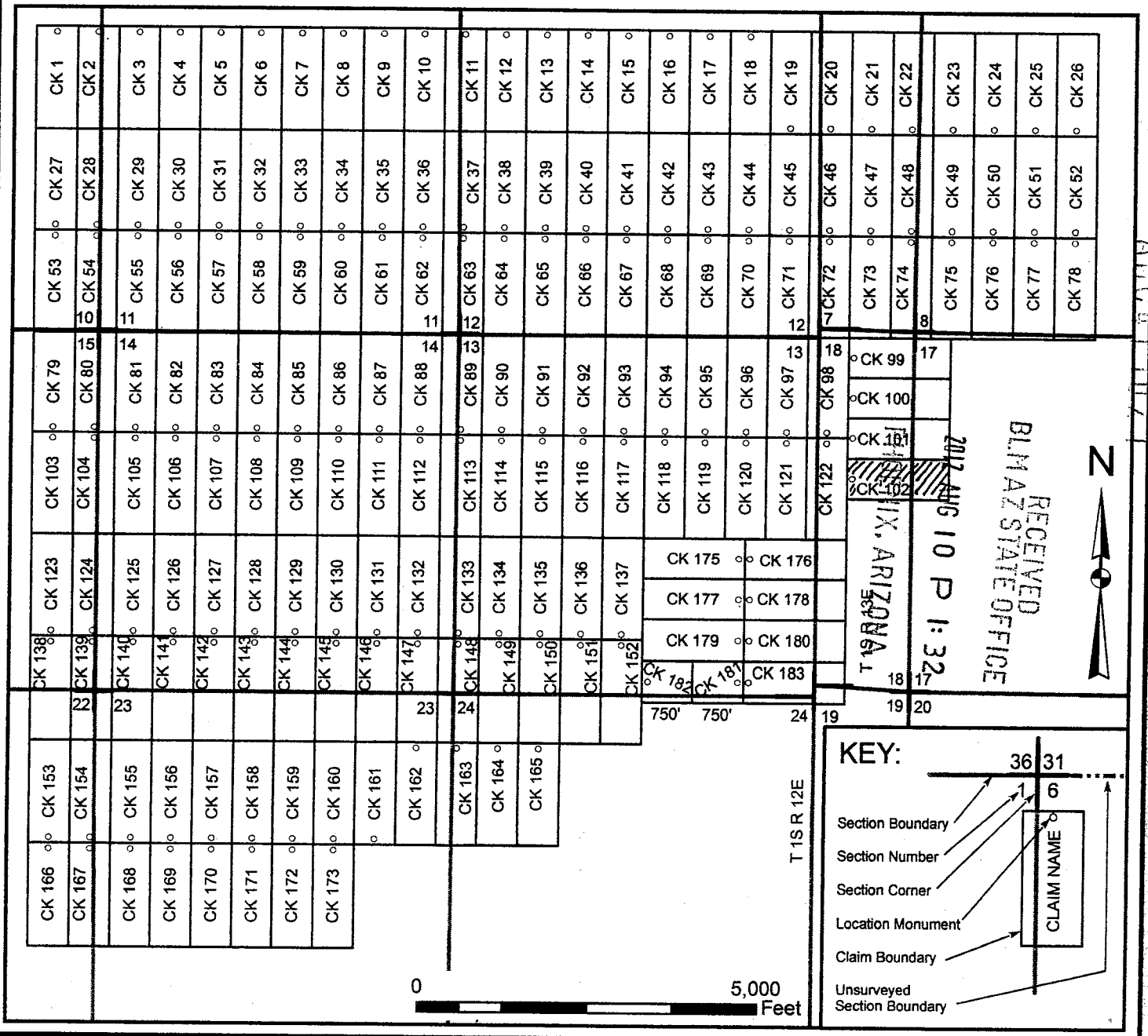
ANCI 17027

Lode Mining Claim Map

Map of the CK 102 Lode Claim

Map prepared from an actual field survey of said Lode Claim and attached to and hereby made a part of the Location Notice

1. Name and address of Locator of Claim: Bronco Creek Exploration Inc., 1815 E Winsett St., Tucson, AZ 85719
2. The Lode Mining Claim is located in section(s) 18, 17, T 1S, R 13E, Gila and Salt River Base and Meridian, Pinal County, Arizona.
3. The corner, center-line, and location monuments are made up of 2" x 2" x 5' wooden posts marked with metal tags.
4. Each claim is 1500' long and 600' wide unless otherwise indicated.
5. All claims are tied to the surveyed northwest corner of Section 10, Township 1S, Range 12E, Gila and Salt River Base and Meridian. The northwest corner of Lode Claim CK 1 lies approximately 830' south and 4,300' east of said monument.



When recorded, return to:

Bronco Creek Exploration, Inc
1815 E. Winsett St.
Tucson, AZ 85719

LOCATION NOTICE FOR LODE MINING CLAIM

NOTICE IS HEREBY GIVEN that the CK 103 lode mining claim has been located by **Bronco Creek Exploration Inc.**, whose current mailing address is:
1815 E. Winsett St., Tucson, Arizona 85719.

RECEIVED
BLM AZ STATE OFFICE
2012 AUG 10 P 1:32
PHOENIX, ARIZONA
BLM
Date
Stamp

The general course of this claim is north-south and it is situated in Pinal County, Arizona. This claim is 1,500 feet in length and 600 feet in width. This claim runs from the location monument on which this location notice is posted approximately 20 feet in a north direction to the north end line and 1,480 feet in a south direction to the south end line. This claim is marked by six monuments, one at each corner and one at the center of each end line of the claim.

The location monument on which this notice is posted is situated within Section 15, Township 1S, Range 12E, Gila and Salt River Base and Meridian, Arizona, and this claim encompasses portions of the following quarter section(s), section(s), Township(s) and Range(s):

NE & SE 1/4 Sec. 15, T 1S R12E
Gila and Salt River Base and Meridian, Arizona.

The locality of this claim with reference to some natural object or permanent monument and additional information (if any) concerning its locality are as follows: The northwest corner of the claim with reference to a permanent monument is:
6,830 feet south and 4,300 feet east from the northwest corner of Section 10, Township 1 South, Range 12 East

DATED AND POSTED on the ground this 21ST day of May, 2012.

LOCATOR (s) KELLY DONAHOO Kelly Donahoo
.....Agent for: Bronco Creek Exploration Inc.

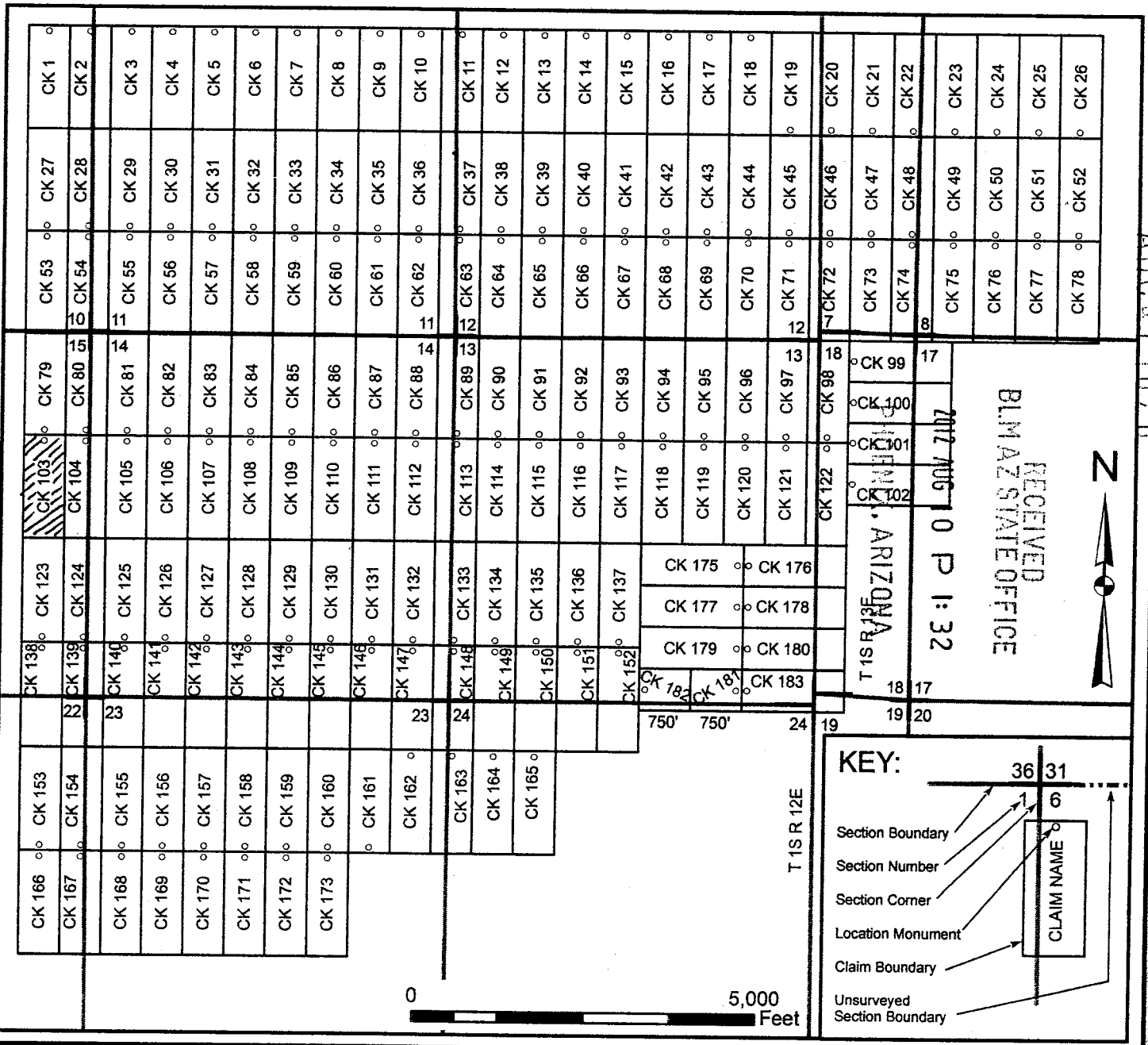
AMC 417028

Lode Mining Claim Map

Map of the CK 103 Lode Claim

Map prepared from an actual field survey of said Lode Claim and attached to and hereby made a part of the Location Notice

1. Name and address of Locator of Claim: Bronco Creek Exploration Inc., 1815 E Winsett St., Tucson, AZ 85719
2. The Lode Mining Claim is located in section(s) 15, T 1S, R 12E, Gila and Salt River Base and Meridian, Pinal County, Arizona.
3. The corner, center-line, and location monuments are made up of 2" x 2" x 5' wooden posts marked with metal tags.
4. Each claim is 1500' long and 600' wide unless otherwise indicated.
5. All claims are tied to the surveyed northwest corner of Section 10, Township 1S, Range 12E, Gila and Salt River Base and Meridian. The northwest corner of Lode Claim CK 1 lies approximately 830' south and 4,300' east of said monument.



When recorded, return to:

Bronco Creek Exploration, Inc
1815 E. Winsett St.
Tucson, AZ 85719

LOCATION NOTICE FOR LODE MINING CLAIM

NOTICE IS HEREBY GIVEN that the CK 104 lode mining claim has been located by **Bronco Creek Exploration Inc.**, whose current mailing address is:
1815 E. Winsett St., Tucson, Arizona 85719.

RECEIVED
BLM AZ STATE OFFICE
2012 AUG 10 P 1:32
PHOENIX, ARIZONA
BLM
Date
Stamp

The general course of this claim is north-south and it is situated in Pinal County, Arizona. This claim is 1,500 feet in length and 600 feet in width. This claim runs from the location monument on which this location notice is posted approximately 20 feet in a north direction to the north end line and 1,480 feet in a south direction to the south end line. This claim is marked by six monuments, one at each corner and one at the center of each end line of the claim.

The location monument on which this notice is posted is situated within Section 15, Township 1S, Range 12E, Gila and Salt River Base and Meridian, Arizona, and this claim encompasses portions of the following quarter section(s), section(s), Township(s) and Range(s):

NE & SE 1/4 Sec. 15 & NW & SW 1/4 Sec. 14, T 1S R12E
Gila and Salt River Base and Meridian, Arizona.

The locality of this claim with reference to some natural object or permanent monument and additional information (if any) concerning its locality are as follows: The northwest corner of the claim with reference to a permanent monument is:
6,830 feet south and 4,900 feet east from the northwest corner of Section 10, Township 1 South, Range 12 East

DATED AND POSTED on the ground this 21ST day of May, 2012.

LOCATOR (s) KELLY DONAWO Kelly Donawo
.....Agent for: Bronco Creek Exploration Inc.

AMC417029


Lode Mining Claim Map

Map of the CK 104 Lode Claim

Map prepared from an actual field survey of said Lode Claim and attached to and hereby made a part of the Location Notice

1. Name and address of Locator of Claim: Bronco Creek Exploration Inc., 1815 E Winsett St., Tucson, AZ 85719
2. The Lode Mining Claim is located in section(s) 15, 14, T 1S, R 12E, Gila and Salt River Base and Meridian, Pinal County, Arizona.
3. The corner, center-line, and location monuments are made up of 2" x 2" x 5' wooden posts marked with metal tags.
4. Each claim is 1500' long and 600' wide unless otherwise indicated.
5. All claims are tied to the surveyed northwest corner of Section 10, Township 1S, Range 12E, Gila and Salt River Base and Meridian. The northwest corner of Lode Claim CK 1 lies approximately 830' south and 4,300' east of said monument.



When recorded, return 

Bronco Creek Exploration, Inc
1815 E. Winsett St.
Tucson, AZ 85719

RECEIVED
BLM AZ STATE OFFICE
2012 AUG 10 P 1:32
PHOENIX, ARIZONA

LOCATION NOTICE FOR LODE MINING CLAIM

NOTICE IS HEREBY GIVEN that the CK 105 lode mining claim has been located by **Bronco Creek Exploration Inc.**, whose current mailing address is:
1815 E. Winsett St., Tucson, Arizona 85719.

BLM
Date
Stamp

The general course of this claim is north-south and it is situated in Pinal County, Arizona. This claim is 1,500 feet in length and 600 feet in width. This claim runs from the location monument on which this location notice is posted approximately 20 feet in a north direction to the north end line and 1,480 feet in a south direction to the south end line. This claim is marked by six monuments, one at each corner and one at the center of each end line of the claim.

The location monument on which this notice is posted is situated within Section 14, Township 1S, Range 12E, Gila and Salt River Base and Meridian, Arizona, and this claim encompasses portions of the following quarter section(s), section(s), Township(s) and Range(s):

NW & SW 1/4 Sec. 14, T 1S R12E
Gila and Salt River Base and Meridian, Arizona.

The locality of this claim with reference to some natural object or permanent monument and additional information (if any) concerning its locality are as follows: The northwest corner of the claim with reference to a permanent monument is:

6,830 feet south and 5,500 feet east from the northwest corner of Section 10, Township 1 South, Range 12 East

DATED AND POSTED on the ground this 21ST day of May, 2012.

LOCATOR (s) KELLY DONAHOO
.....Agent for: Bronco Creek Exploration Inc.

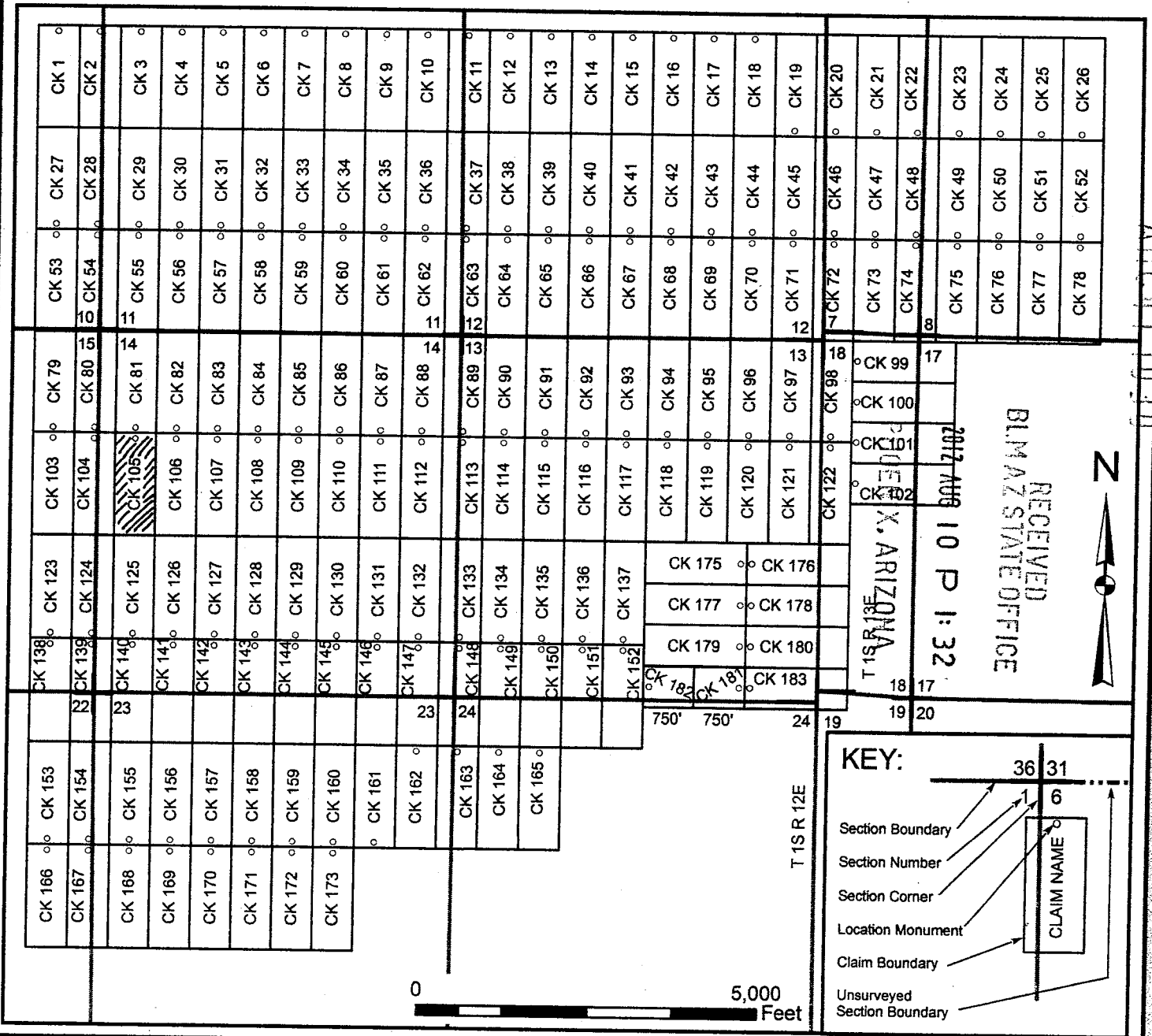
AMC417030

Lode Mining Claim Map

Map of the CK 105 Lode Claim

Map prepared from an actual field survey of said Lode Claim and attached to and hereby made a part of the Location Notice

1. Name and address of Locator of Claim: Bronco Creek Exploration Inc., 1815 E Winsett St., Tucson, AZ 85719
2. The Lode Mining Claim is located in section(s) 14, T 1S, R 12E, Gila and Salt River Base and Meridian, Pinal County, Arizona.
3. The corner, center-line, and location monuments are made up of 2" x 2" x 5' wooden posts marked with metal tags.
4. Each claim is 1500' long and 600' wide unless otherwise indicated.
5. All claims are tied to the surveyed northwest corner of Section 10, Township 1S, Range 12E, Gila and Salt River Base and Meridian. The northwest corner of Lode Claim CK 1 lies approximately 830' south and 4,300' east of said monument.



When recorded, return to:

Bronco Creek Exploration, Inc
1815 E. Winsett St.
Tucson, AZ 85719

RECEIVED
BLM AZ STATE OFFICE
2012 AUG 10 P 1:32
PHOENIX, ARIZONA

LOCATION NOTICE FOR LODE MINING CLAIM

NOTICE IS HEREBY GIVEN that the CK 106 lode mining claim has been located by **Bronco Creek Exploration Inc.**, whose current mailing address is: 1815 E. Winsett St., Tucson, Arizona 85719.

BLM
Date
Stamp

The general course of this claim is north-south and it is situated in Pinal County, Arizona. This claim is 1,500 feet in length and 600 feet in width. This claim runs from the location monument on which this location notice is posted approximately 20 feet in a north direction to the north end line and 1,480 feet in a south direction to the south end line. This claim is marked by six monuments, one at each corner and one at the center of each end line of the claim.

The location monument on which this notice is posted is situated within Section 14, Township 1S, Range 12E, Gila and Salt River Base and Meridian, Arizona, and this claim encompasses portions of the following quarter section(s), section(s), Township(s) and Range(s):

NW & SW 1/4 Sec. 14, T 1S R12E
Gila and Salt River Base and Meridian, Arizona.

The locality of this claim with reference to some natural object or permanent monument and additional information (if any) concerning its locality are as follows: The northwest corner of the claim with reference to a permanent monument is:

6,830 feet south and 6,100 feet east from the northwest corner of Section 10, Township 1 South, Range 12 East

DATED AND POSTED on the ground this 21st day of May, 2012.

LOCATOR (s) KELLY DONALD KELLY
.....Agent for: Bronco Creek Exploration Inc.

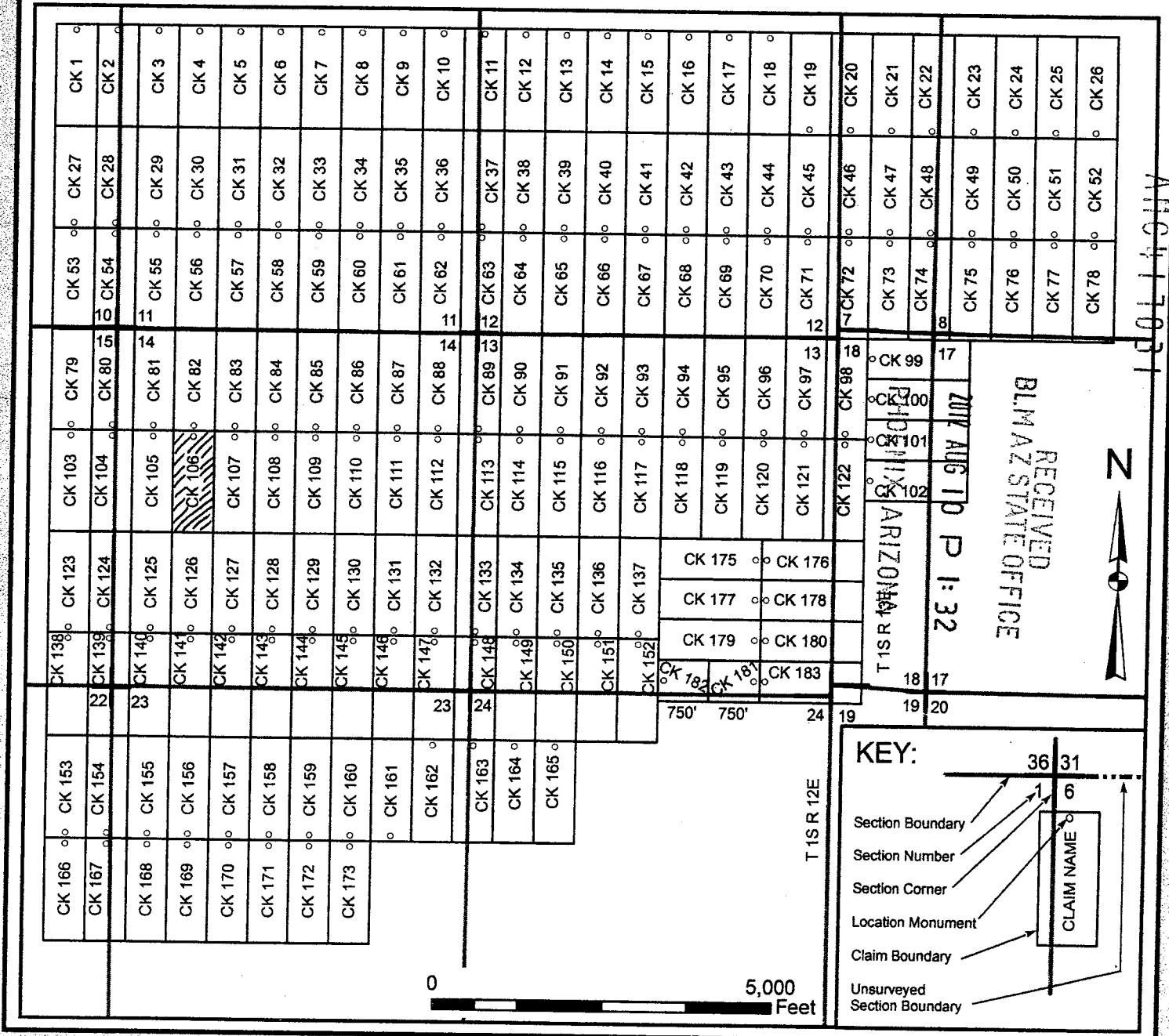
AMC 117031

Lode Mining Claim Map

Map of the CK 106 Lode Claim

Map prepared from an actual field survey of said Lode Claim and attached to and hereby made a part of the Location Notice

1. Name and address of Locator of Claim: Bronco Creek Exploration Inc., 1815 E Winsett St., Tucson, AZ 85719
2. The Lode Mining Claim is located in section(s) 14, T 1S, R 12E, Gila and Salt River Base and Meridian, Pinal County, Arizona.
3. The corner, center-line, and location monuments are made up of 2" x 2" x 5' wooden posts marked with metal tags.
4. Each claim is 1500' long and 600' wide unless otherwise indicated.
5. All claims are tied to the surveyed northwest corner of Section 10, Township 1S, Range 12E, Gila and Salt River Base and Meridian. The northwest corner of Lode Claim CK 1 lies approximately 830' south and 4,300' east of said monument.



When recorded, return to:

Bronco Creek Exploration, Inc
1815 E. Winsett St.
Tucson, AZ 85719

RECEIVED
BLM AZ STATE OFFICE
2012 AUG 10 P 1:33
PHOENIX, ARIZONA

LOCATION NOTICE FOR LODE MINING CLAIM

NOTICE IS HEREBY GIVEN that the CK 107 lode mining claim has been located by **Bronco Creek Exploration Inc.**, whose current mailing address is:
1815 E. Winsett St., Tucson, Arizona 85719.

BLM
Date
Stamp

The general course of this claim is north-south and it is situated in Pinal County, Arizona. This claim is 1,500 feet in length and 600 feet in width. This claim runs from the location monument on which this location notice is posted approximately 20 feet in a north direction to the north end line and 1,480 feet in a south direction to the south end line. This claim is marked by six monuments, one at each corner and one at the center of each end line of the claim.

The location monument on which this notice is posted is situated within Section 14, Township 1S, Range 12E, Gila and Salt River Base and Meridian, Arizona, and this claim encompasses portions of the following quarter section(s), section(s), Township(s) and Range(s):

NW & SW 1/4 Sec. 14, T 1S R12E
Gila and Salt River Base and Meridian, Arizona.

The locality of this claim with reference to some natural object or permanent monument and additional information (if any) concerning its locality are as follows: The northwest corner of the claim with reference to a permanent monument is:
6,830 feet south and 6,700 feet east from the northwest corner of Section 10, Township 1 South, Range 12 East

DATED AND POSTED on the ground this 21st day of May, 2012.

LOCATOR (s) KELLY DONAHOO Kelly Donahoo
.....Agent for: Bronco Creek Exploration Inc.

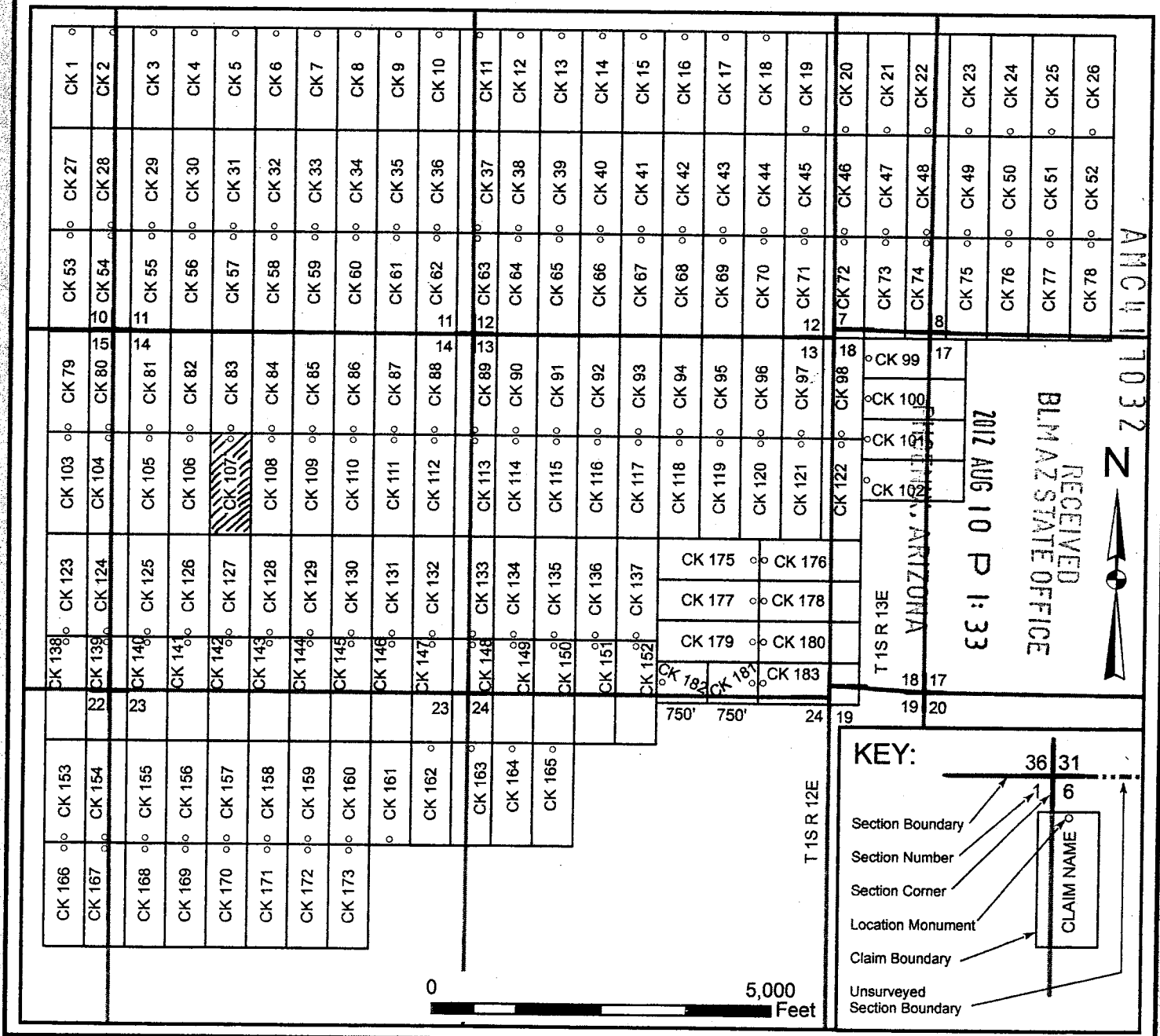
AMC417032

Lode Mining Claim Map

Map of the CK 107 Lode Claim

Map prepared from an actual field survey of said Lode Claim and attached to and hereby made a part of the Location Notice

1. Name and address of Locator of Claim: Bronco Creek Exploration Inc., 1815 E Winsett St., Tucson, AZ 85719
2. The Lode Mining Claim is located in section(s) 14, T 1S, R 12E, Gila and Salt River Base and Meridian, Pinal County, Arizona.
3. The corner, center-line, and location monuments are made up of 2" x 2" x 5' wooden posts marked with metal tags.
4. Each claim is 1500' long and 600' wide unless otherwise indicated.
5. All claims are tied to the surveyed northwest corner of Section 10, Township 1S, Range 12E, Gila and Salt River Base and Meridian. The northwest corner of Lode Claim CK 1 lies approximately 830' south and 4,300' east of said monument.



When recorded, return to:

Bronco Creek Exploration, Inc
1815 E. Winsett St.
Tucson, AZ 85719

LOCATION NOTICE FOR LODE MINING CLAIM

NOTICE IS HEREBY GIVEN that the CK 108 lode mining claim has been located by **Bronco Creek Exploration Inc.**, whose current mailing address is:
1815 E. Winsett St., Tucson, Arizona 85719.

RECEIVED
BLM AZ STATE OFFICE
2012 AUG 10 P 1:33
PHOENIX, ARIZONA
BLM
Date
Stamp

The general course of this claim is north-south and it is situated in Pinal County, Arizona. This claim is 1,500 feet in length and 600 feet in width. This claim runs from the location monument on which this location notice is posted approximately 20 feet in a north direction to the north end line and 1,480 feet in a south direction to the south end line. This claim is marked by six monuments, one at each corner and one at the center of each end line of the claim.

The location monument on which this notice is posted is situated within Section 14, Township 1S, Range 12E, Gila and Salt River Base and Meridian, Arizona, and this claim encompasses portions of the following quarter section(s), section(s), Township(s) and Range(s):

NE, NW, SE & SW 1/4 Sec. 14, T 1S R12E
Gila and Salt River Base and Meridian, Arizona.

The locality of this claim with reference to some natural object or permanent monument and additional information (if any) concerning its locality are as follows: The northwest corner of the claim with reference to a permanent monument is:
6,830 feet south and 7,300 feet east from the northwest corner of Section 10, Township 1 South, Range 12 East

DATED AND POSTED on the ground this 21ST day of May, 2012.

LOCATOR (s) KELLY DONAHOO Kelly Donahoo
.....Agent for: Bronco Creek Exploration Inc.

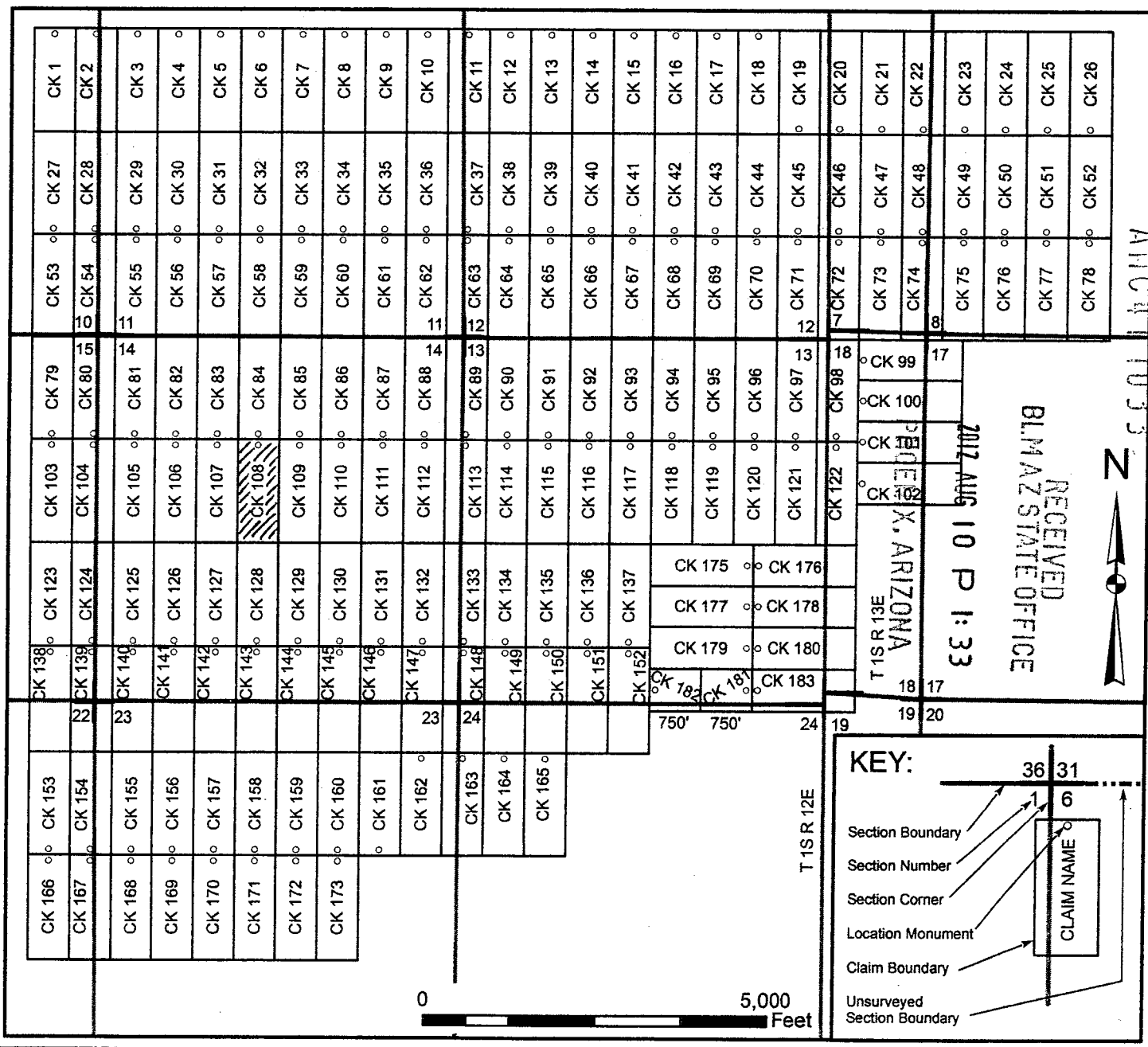
AMC 417033

Lode Mining Claim Map

Map of the CK 108 Lode Claim

Map prepared from an actual field survey of said Lode Claim and attached to and hereby made a part of the Location Notice

1. Name and address of Locator of Claim: Bronco Creek Exploration Inc., 1815 E Winsett St., Tucson, AZ 85719
2. The Lode Mining Claim is located in section(s) 14, T 1S, R 12E, Gila and Salt River Base and Meridian, Pinal County, Arizona.
3. The corner, center-line, and location monuments are made up of 2" x 2" x 5' wooden posts marked with metal tags.
4. Each claim is 1500' long and 600' wide unless otherwise indicated.
5. All claims are tied to the surveyed northwest corner of Section 10, Township 1S, Range 12E, Gila and Salt River Base and Meridian. The northwest corner of Lode Claim CK 1 lies approximately 830' south and 4,300' east of said monument.



When recorded, return to:

Bronco Creek Exploration, Inc
1815 E. Winsett St.
Tucson, AZ 85719

LOCATION NOTICE FOR LODE MINING CLAIM

NOTICE IS HEREBY GIVEN that the CK 109 lode mining claim has been located by **Bronco Creek Exploration Inc.**, whose current mailing address is: 1815 E. Winsett St., Tucson, Arizona 85719.

RECEIVED
BLM AZ STATE OFFICE
2012 AUG 10 P 1:39
PHOENIX, ARIZONA
BLM
Date
Stamp

The general course of this claim is north-south and it is situated in Pinal County, Arizona. This claim is 1,500 feet in length and 600 feet in width. This claim runs from the location monument on which this location notice is posted approximately 20 feet in a north direction to the north end line and 1,480 feet in a south direction to the south end line. This claim is marked by six monuments, one at each corner and one at the center of each end line of the claim.

The location monument on which this notice is posted is situated within Section 14, Township 1S, Range 12E, Gila and Salt River Base and Meridian, Arizona, and this claim encompasses portions of the following quarter section(s), section(s), Township(s) and Range(s):

NE & SE 1/4 Sec. 14, T 1S R12E
Gila and Salt River Base and Meridian, Arizona.

The locality of this claim with reference to some natural object or permanent monument and additional information (if any) concerning its locality are as follows: The northwest corner of the claim with reference to a permanent monument is: **6,830 feet south and 7,900 feet east from the northwest corner of Section 10, Township 1 South, Range 12 East**

DATED AND POSTED on the ground this 21ST day of May, 2012.

LOCATOR (s) KELLY DONAHUE Kelly Donahue
.....Agent for: Bronco Creek Exploration Inc.

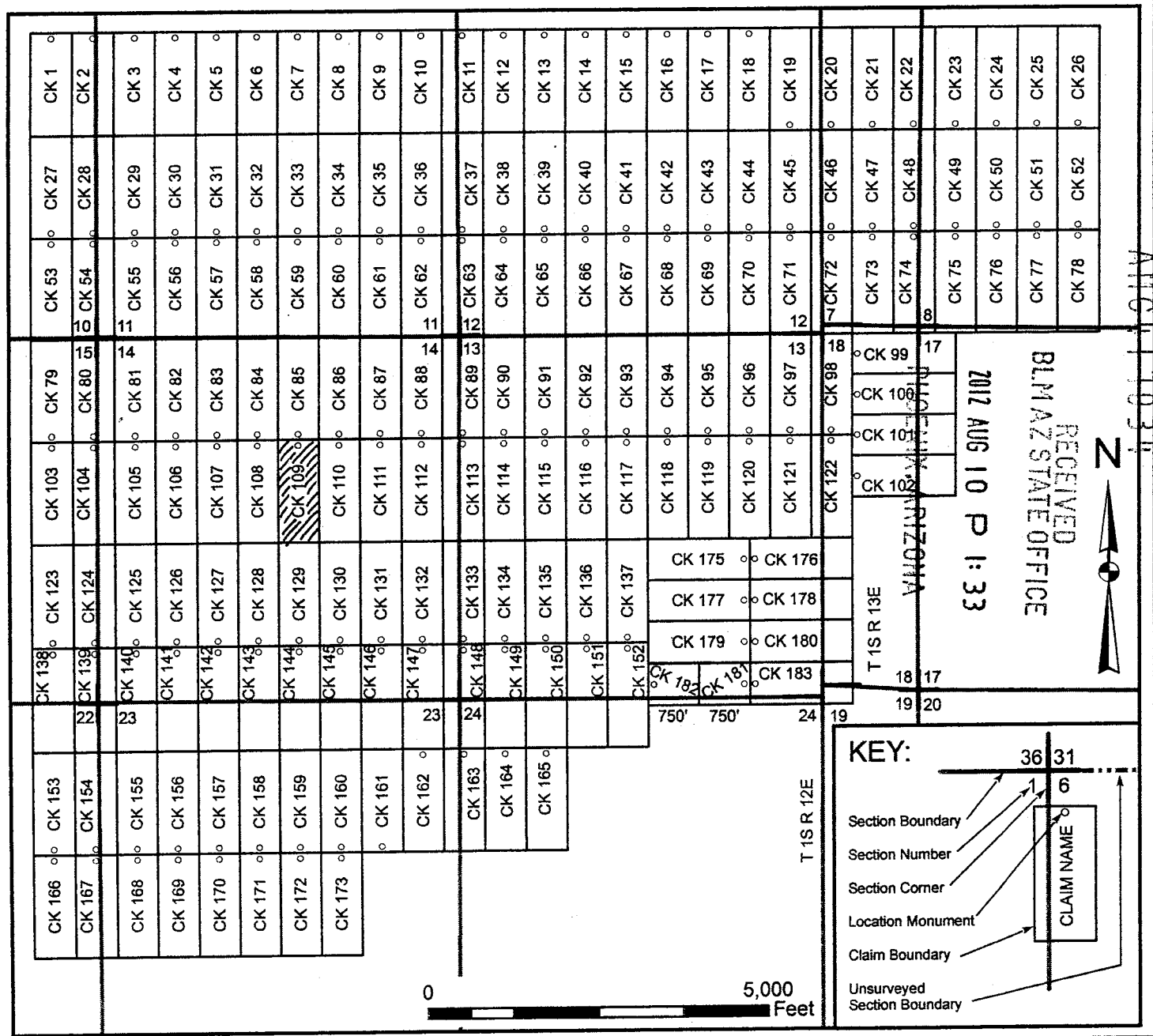
AMC 417034

Lode Mining Claim Map

Map of the CK 109 Lode Claim

Map prepared from an actual field survey of said Lode Claim and attached to and hereby made a part of the Location Notice

1. Name and address of Locator of Claim: Bronco Creek Exploration Inc., 1815 E Winsett St., Tucson, AZ 85719
2. The Lode Mining Claim is located in section(s) 14, T 1S, R 12E, Gila and Salt River Base and Meridian, Pinal County, Arizona.
3. The corner, center-line, and location monuments are made up of 2" x 2" x 5' wooden posts marked with metal tags.
4. Each claim is 1500' long and 600' wide unless otherwise indicated.
5. All claims are tied to the surveyed northwest corner of Section 10, Township 1S, Range 12E, Gila and Salt River Base and Meridian. The northwest corner of Lode Claim CK 1 lies approximately 830' south and 4,300' east of said monument.



When recorded, return

Bronco Creek Exploration, Inc
1815 E. Winsett St.
Tucson, AZ 85719

LOCATION NOTICE FOR LODE MINING CLAIM

NOTICE IS HEREBY GIVEN that the CK 110 lode mining claim has been located by **Bronco Creek Exploration Inc.**, whose current mailing address is:
1815 E. Winsett St., Tucson, Arizona 85719.

RECEIVED
BLM AZ STATE OFFICE
2012 AUG 10 P 1:33
PHOENIX, ARIZONA
BLM
Date
Stamp

The general course of this claim is north-south and it is situated in Pinal County, Arizona. This claim is 1,500 feet in length and 600 feet in width. This claim runs from the location monument on which this location notice is posted approximately 20 feet in a north direction to the north end line and 1,480 feet in a south direction to the south end line. This claim is marked by six monuments, one at each corner and one at the center of each end line of the claim.

The location monument on which this notice is posted is situated within Section 14, Township 1S, Range 12E, Gila and Salt River Base and Meridian, Arizona, and this claim encompasses portions of the following quarter section(s), section(s), Township(s) and Range(s):

NE & SE 1/4 Sec. 14, T 1S R12E
Gila and Salt River Base and Meridian, Arizona.

The locality of this claim with reference to some natural object or permanent monument and additional information (if any) concerning its locality are as follows: The northwest corner of the claim with reference to a permanent monument is:

6,830 feet south and 8,500 feet east from the northwest corner of Section 10, Township 1 South, Range 12 East

DATED AND POSTED on the ground this 21ST day of May, 2012.

LOCATOR (s) KELLY DONANOV Kelly Donanov
.....Agent for: Bronco Creek Exploration Inc.

AMC417035

Lode Mining Claim Map

Map of the CK 110 Lode Claim

Map prepared from an actual field survey of said Lode Claim and attached to and hereby made a part of the Location Notice

1. Name and address of Locator of Claim: Bronco Creek Exploration Inc., 1815 E Winsett St., Tucson, AZ 85719
2. The Lode Mining Claim is located in section(s) 14, T 1S, R 12E, Gila and Salt River Base and Meridian, Pinal County, Arizona.
3. The corner, center-line, and location monuments are made up of 2" x 2" x 5' wooden posts marked with metal tags.
4. Each claim is 1500' long and 600' wide unless otherwise indicated.
5. All claims are tied to the surveyed northwest corner of Section 10, Township 1S, Range 12E, Gila and Salt River Base and Meridian. The northwest corner of Lode Claim CK 1 lies approximately 830' south and 4,300' east of said monument.



When recorded, return to

Bronco Creek Exploration, Inc
1815 E. Winsett St.
Tucson, AZ 85719

LOCATION NOTICE FOR LODE MINING CLAIM

NOTICE IS HEREBY GIVEN that the CK 111 lode mining claim has been located by **Bronco Creek Exploration Inc.**, whose current mailing address is:
1815 E. Winsett St., Tucson, Arizona 85719.

RECEIVED
BLM AZ STATE OFFICE
2012 AUG 10 P 1:33
PHOENIX, ARIZONA
BLM
Date
Stamp

The general course of this claim is north-south and it is situated in Pinal County, Arizona. This claim is 1,500 feet in length and 600 feet in width. This claim runs from the location monument on which this location notice is posted approximately 20 feet in a north direction to the north end line and 1,480 feet in a south direction to the south end line. This claim is marked by six monuments, one at each corner and one at the center of each end line of the claim.

The location monument on which this notice is posted is situated within Section 14, Township 1S, Range 12E, Gila and Salt River Base and Meridian, Arizona, and this claim encompasses portions of the following quarter section(s), section(s), Township(s) and Range(s):

NE & SE 1/4 Sec. 14, T 1S R12E
Gila and Salt River Base and Meridian, Arizona.

The locality of this claim with reference to some natural object or permanent monument and additional information (if any) concerning its locality are as follows: The northwest corner of the claim with reference to a permanent monument is:

6,830 feet south and 9,100 feet east from the northwest corner of Section 10, Township 1 South, Range 12 East

DATED AND POSTED on the ground this 21ST day of May, 2012.

LOCATOR (s) KELLY DONAHOO Kelly Donahoo
.....Agent for: Bronco Creek Exploration Inc.

ANCU 17036

Lode Mining Claim Map

Map of the CK /// Lode Claim

Map prepared from an actual field survey of said Lode Claim and attached to and hereby made a part of the Location Notice

1. Name and address of Locator of Claim: Bronco Creek Exploration Inc., 1815 E Winsett St., Tucson, AZ 85719
2. The Lode Mining Claim is located in section(s) 14, T 1S, R 12E, Gila and Salt River Base and Meridian, Pinal County, Arizona.
3. The corner, center-line, and location monuments are made up of 2" x 2" x 5' wooden posts marked with metal tags.
4. Each claim is 1500' long and 600' wide unless otherwise indicated.
5. All claims are tied to the surveyed northwest corner of Section 10, Township 1S, Range 12E, Gila and Salt River Base and Meridian. The northwest corner of Lode Claim CK 1 lies approximately 830' south and 4,300' east of said monument.




When recorded, return to:—

Bronco Creek Exploration, Inc
1815 E. Winsett St.
Tucson, AZ 85719

LOCATION NOTICE FOR LODE MINING CLAIM

NOTICE IS HEREBY GIVEN that the CK 112 lode mining claim has been located by **Bronco Creek Exploration Inc.**, whose current mailing address is:
1815 E. Winsett St., Tucson, Arizona 85719.



The general course of this claim is north-south and it is situated in Pinal County, Arizona. This claim is 1,500 feet in length and 600 feet in width. This claim runs from the location monument on which this location notice is posted approximately 20 feet in a north direction to the north end line and 1,480 feet in a south direction to the south end line. This claim is marked by six monuments, one at each corner and one at the center of each end line of the claim.

The location monument on which this notice is posted is situated within Section 14, Township 1S, Range 12E, Gila and Salt River Base and Meridian, Arizona, and this claim encompasses portions of the following quarter section(s), section(s), Township(s) and Range(s):

NE & SE 1/4 Sec. 14, T 1S R12E
Gila and Salt River Base and Meridian, Arizona.

The locality of this claim with reference to some natural object or permanent monument and additional information (if any) concerning its locality are as follows: The northwest corner of the claim with reference to a permanent monument is:
6,830 feet south and 9,700 feet east from the northwest corner of Section 10, Township 1 South, Range 12 East

DATED AND POSTED on the ground this 2nd day of May, 2012.

LOCATOR (s) KELLY DONAHOO Kelly Donahoo
.....Agent for: Bronco Creek Exploration Inc.

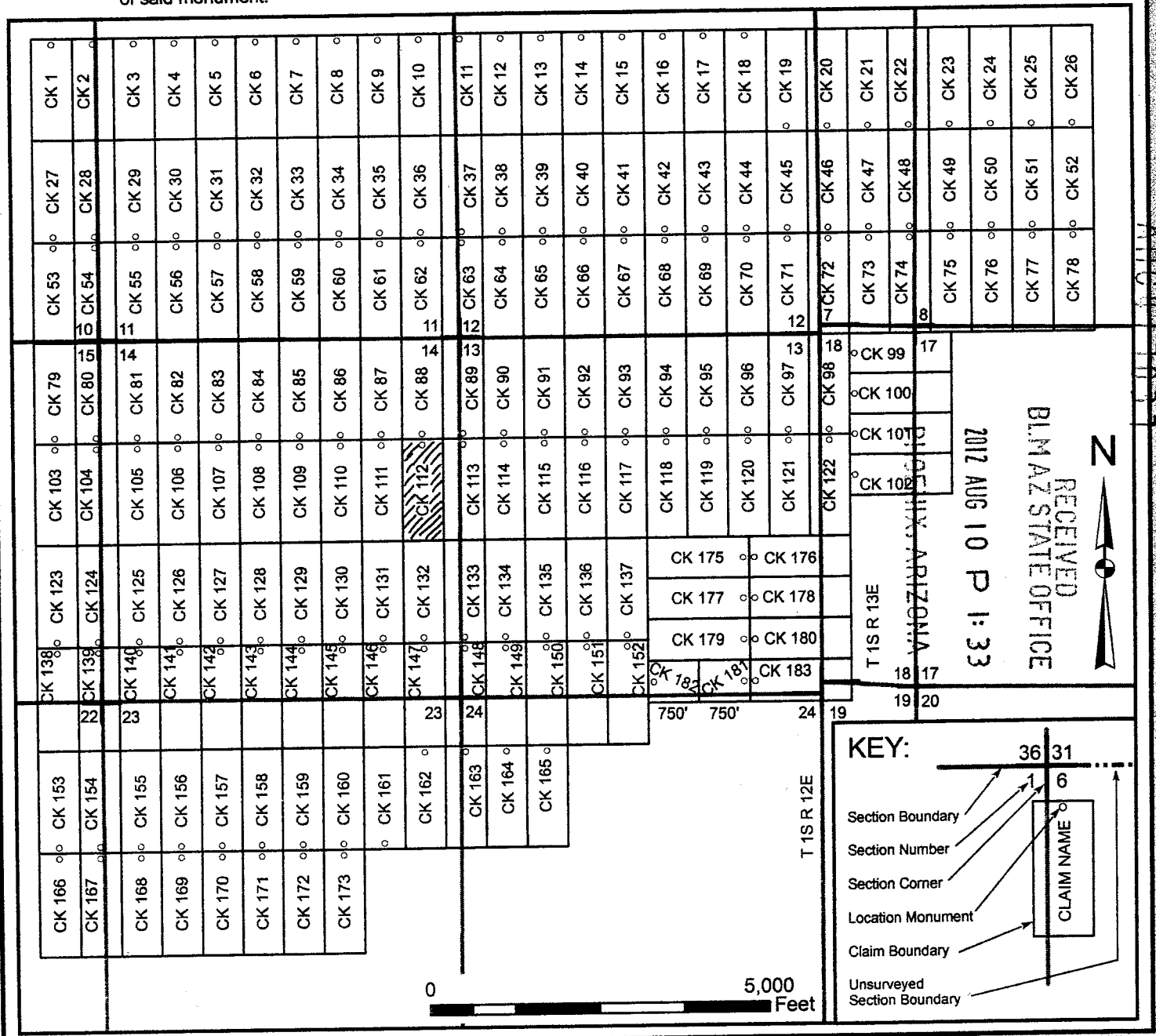
AMC 417037

Lode Mining Claim Map

Map of the CK 112 Lode Claim

Map prepared from an actual field survey of said Lode Claim and attached to and hereby made a part of the Location Notice

1. Name and address of Locator of Claim: Bronco Creek Exploration Inc., 1815 E Winsett St., Tucson, AZ 85719
2. The Lode Mining Claim is located in section(s) 14, T 1S, R 12E, Gila and Salt River Base and Meridian, Pinal County, Arizona.
3. The corner, center-line, and location monuments are made up of 2" x 2" x 5' wooden posts marked with metal tags.
4. Each claim is 1500' long and 600' wide unless otherwise indicated.
5. All claims are tied to the surveyed northwest corner of Section 10, Township 1S, Range 12E, Gila and Salt River Base and Meridian. The northwest corner of Lode Claim CK 1 lies approximately 830' south and 4,300' east of said monument.



When recorded, return to:

Bronco Creek Exploration, Inc
1815 E. Winsett St.
Tucson, AZ 85719

LOCATION NOTICE FOR LODE MINING CLAIM

NOTICE IS HEREBY GIVEN that the CK 113 lode mining claim has been located by **Bronco Creek Exploration Inc.**, whose current mailing address is:
1815 E. Winsett St., Tucson, Arizona 85719.

RECEIVED
BLM AZ STATE OFFICE
2012 AUG 10 P 1:33
PHOENIX, ARIZONA
BLM
Date
Stamp

The general course of this claim is north-south and it is situated in Pinal County, Arizona. This claim is 1,500 feet in length and 600 feet in width. This claim runs from the location monument on which this location notice is posted approximately 20 feet in a north direction to the north end line and 1,480 feet in a south direction to the south end line. This claim is marked by six monuments, one at each corner and one at the center of each end line of the claim.

The location monument on which this notice is posted is situated within Section 13, Township 1S, Range 12E, Gila and Salt River Base and Meridian, Arizona, and this claim encompasses portions of the following quarter section(s), section(s), Township(s) and Range(s):

NE & SE 1/4 Sec. 14, & NW & SW 1/4 Sec. 13, T 1S R12E
Gila and Salt River Base and Meridian, Arizona.

The locality of this claim with reference to some natural object or permanent monument and additional information (if any) concerning its locality are as follows: The northwest corner of the claim with reference to a permanent monument is:
6,830 feet south and 10,300 feet east from the northwest corner of Section 10, Township 1 South, Range 12 East

DATED AND POSTED on the ground this 19th day of May, 2012.

LOCATOR (s) [Signature] Chris Creel
.....Agent for: Bronco Creek Exploration Inc.

AMC 417038

Lode Mining Claim Map

Map of the CK 113 Lode Claim

Map prepared from an actual field survey of said Lode Claim and attached to and hereby made a part of the Location Notice

1. Name and address of Locator of Claim: Bronco Creek Exploration Inc., 1815 E Winsett St., Tucson, AZ 85719
2. The Lode Mining Claim is located in section(s) 14, 13, T 1S, R 12E, Gila and Salt River Base and Meridian, Pinal County, Arizona.
3. The corner, center-line, and location monuments are made up of 2" x 2" x 5' wooden posts marked with metal tags.
4. Each claim is 1500' long and 600' wide unless otherwise indicated.
5. All claims are tied to the surveyed northwest corner of Section 10, Township 1S, Range 12E, Gila and Salt River Base and Meridian. The northwest corner of Lode Claim CK 1 lies approximately 830' south and 4,300' east of said monument.



When recorded, return

Bronco Creek Exploration, Inc
1815 E. Winsett St.
Tucson, AZ 85719

LOCATION NOTICE FOR LODE MINING CLAIM

NOTICE IS HEREBY GIVEN that the CK 114 lode mining claim has been located by **Bronco Creek Exploration Inc.**, whose current mailing address is:
1815 E. Winsett St., Tucson, Arizona 85719.

RECEIVED
BLM AZ STATE OFFICE
2012 AUG 10 P 1:33
PHOENIX, ARIZONA
BLM
Date
Stamp

The general course of this claim is north-south and it is situated in Pinal County, Arizona. This claim is 1,500 feet in length and 600 feet in width. This claim runs from the location monument on which this location notice is posted approximately 20 feet in a north direction to the north end line and 1,480 feet in a south direction to the south end line. This claim is marked by six monuments, one at each corner and one at the center of each end line of the claim.

The location monument on which this notice is posted is situated within Section 13, Township 1S, Range 12E, Gila and Salt River Base and Meridian, Arizona, and this claim encompasses portions of the following quarter section(s), section(s), Township(s) and Range(s):

NW & SW 1/4 Sec. 13, T 1S R12E
Gila and Salt River Base and Meridian, Arizona.

The locality of this claim with reference to some natural object or permanent monument and additional information (if any) concerning its locality are as follows: The northwest corner of the claim with reference to a permanent monument is:

6,830 feet south and 10,900 feet east from the northwest corner of Section 10, Township 1 South, Range 12 East

DATED AND POSTED on the ground this 19th day of May, 2012.

LOCATOR (s) [Signature] Chris Creed
.....Agent for: Bronco Creek Exploration Inc.

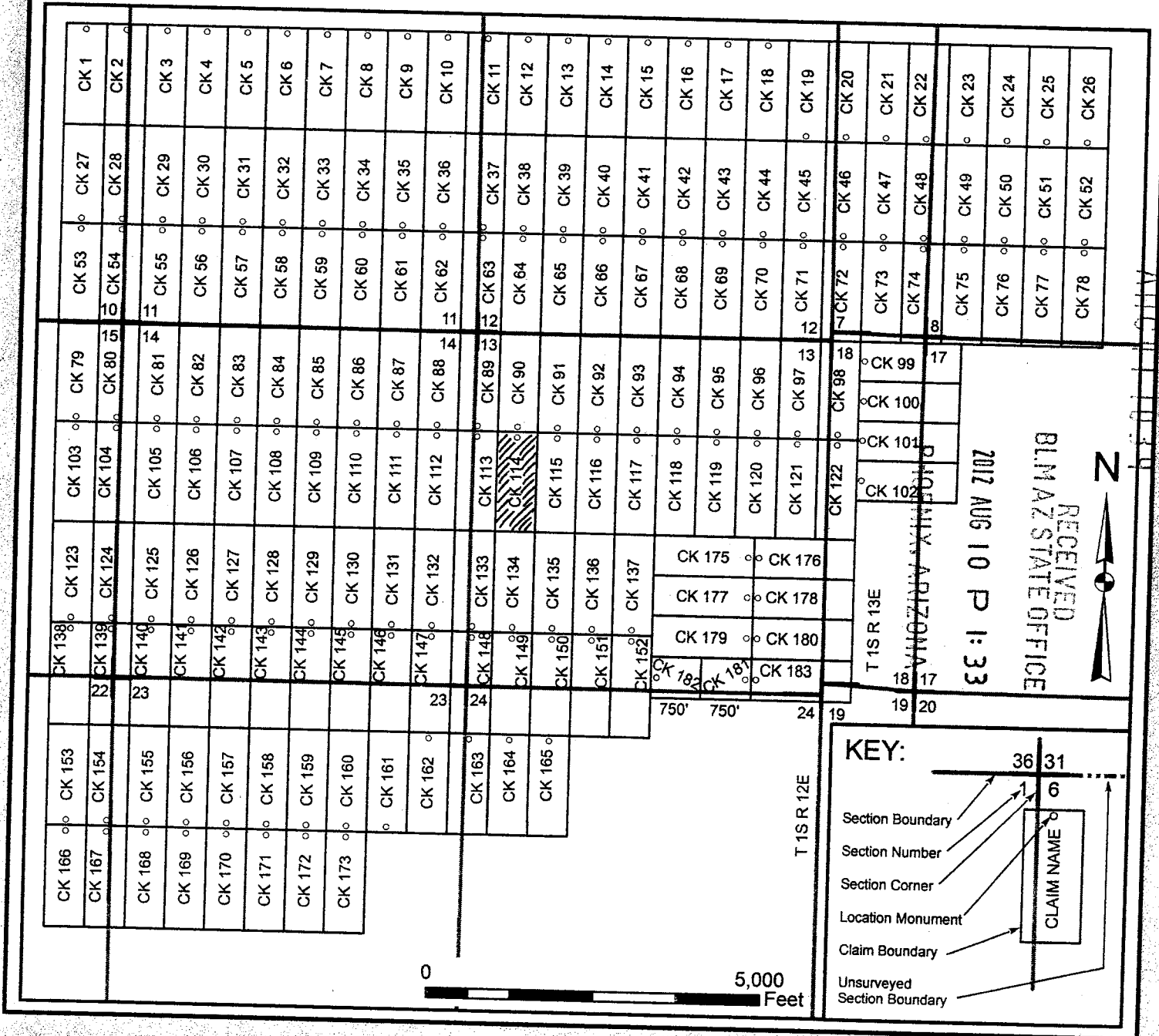
AMCH 17039

Lode Mining Claim Map

Map of the CK 114 Lode Claim

Map prepared from an actual field survey of said Lode Claim and attached to and hereby made a part of the Location Notice

1. Name and address of Locator of Claim: Bronco Creek Exploration Inc., 1815 E Winsett St., Tucson, AZ 85719
2. The Lode Mining Claim is located in section(s) 13, T 1S, R 12E, Gila and Salt River Base and Meridian, Pinal County, Arizona.
3. The corner, center-line, and location monuments are made up of 2" x 2" x 5' wooden posts marked with metal tags.
4. Each claim is 1500' long and 600' wide unless otherwise indicated.
5. All claims are tied to the surveyed northwest corner of Section 10, Township 1S, Range 12E, Gila and Salt River Base and Meridian. The northwest corner of Lode Claim CK 1 lies approximately 830' south and 4,300' east of said monument.



When recorded, return

Bronco Creek Exploration, Inc
1815 E. Winsett St.
Tucson, AZ 85719

LOCATION NOTICE FOR LODE MINING CLAIM

NOTICE IS HEREBY GIVEN that the CK 115 lode mining claim has been located by **Bronco Creek Exploration Inc.**, whose current mailing address is:
1815 E. Winsett St., Tucson, Arizona 85719.

RECEIVED
BLM AZ STATE OFFICE
2012 AUG 10 P 1:37
PHOENIX, ARIZONA
BLM
Date
Stamp

The general course of this claim is north-south and it is situated in Pinal County, Arizona. This claim is 1,500 feet in length and 600 feet in width. This claim runs from the location monument on which this location notice is posted approximately 20 feet in a north direction to the north end line and 1,480 feet in a south direction to the south end line. This claim is marked by six monuments, one at each corner and one at the center of each end line of the claim.

The location monument on which this notice is posted is situated within Section 13, Township 1S, Range 12E, Gila and Salt River Base and Meridian, Arizona, and this claim encompasses portions of the following quarter section(s), section(s), Township(s) and Range(s):

NW & SW 1/4 Sec. 13, T 1S R12E
Gila and Salt River Base and Meridian, Arizona.

The locality of this claim with reference to some natural object or permanent monument and additional information (if any) concerning its locality are as follows: The northwest corner of the claim with reference to a permanent monument is:
6,830 feet south and 11,500 feet east from the northwest corner of Section 10, Township 1 South, Range 12 East

DATED AND POSTED on the ground this 19th day of May, 2012.

LOCATOR (s) [Signature] Chris Creel
.....Agent for: Bronco Creek Exploration Inc.

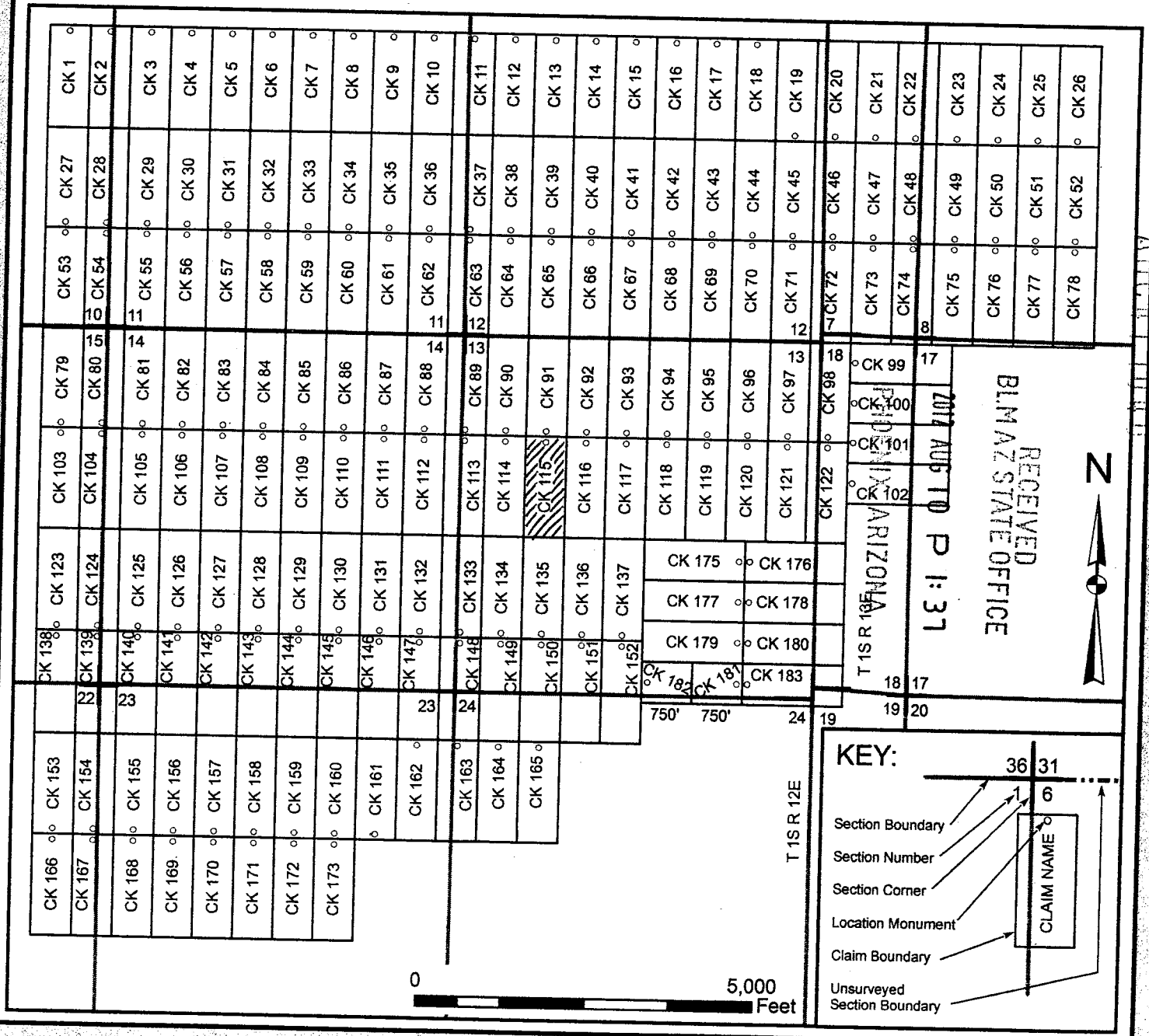
ANCU 17040

Lode Mining Claim Map

Map of the CK 115 Lode Claim

Map prepared from an actual field survey of said Lode Claim and attached to and hereby made a part of the Location Notice

1. Name and address of Locator of Claim: Bronco Creek Exploration Inc., 1815 E Winsett St., Tucson, AZ 85719
2. The Lode Mining Claim is located in section(s) 13, T 1S, R 12E, Gila and Salt River Base and Meridian, Pinal County, Arizona.
3. The corner, center-line, and location monuments are made up of 2" x 2" x 5' wooden posts marked with metal tags.
4. Each claim is 1500' long and 600' wide unless otherwise indicated.
5. All claims are tied to the surveyed northwest corner of Section 10, Township 1S, Range 12E, Gila and Salt River Base and Meridian. The northwest corner of Lode Claim CK 1 lies approximately 830' south and 4,300' east of said monument.

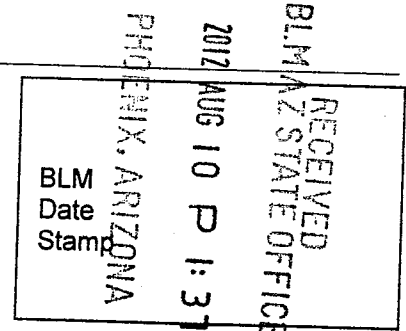


When recorded, return

Bronco Creek Exploration, Inc
1815 E. Winsett St.
Tucson, AZ 85719

LOCATION NOTICE FOR LODE MINING CLAIM

NOTICE IS HEREBY GIVEN that the CK 116 lode mining claim has been located by **Bronco Creek Exploration Inc.**, whose current mailing address is:
1815 E. Winsett St., Tucson, Arizona 85719.



The general course of this claim is north-south and it is situated in Pinal County, Arizona. This claim is 1,500 feet in length and 600 feet in width. This claim runs from the location monument on which this location notice is posted approximately 20 feet in a north direction to the north end line and 1,480 feet in a south direction to the south end line. This claim is marked by six monuments, one at each corner and one at the center of each end line of the claim.

The location monument on which this notice is posted is situated within Section 13, Township 1S, Range 12E, Gila and Salt River Base and Meridian, Arizona, and this claim encompasses portions of the following quarter section(s), section(s), Township(s) and Range(s):

NW & SW 1/4 Sec. 13, T 1S R12E
Gila and Salt River Base and Meridian, Arizona.

The locality of this claim with reference to some natural object or permanent monument and additional information (if any) concerning its locality are as follows: The northwest corner of the claim with reference to a permanent monument is:
6,830 feet south and 12,100 feet east from the northwest corner of Section 10, Township 1 South, Range 12 East

DATED AND POSTED on the ground this 21 day of May, 2012.

LOCATOR (s) Jesse Clark Jesse Clark
.....Agent for: Bronco Creek Exploration Inc.

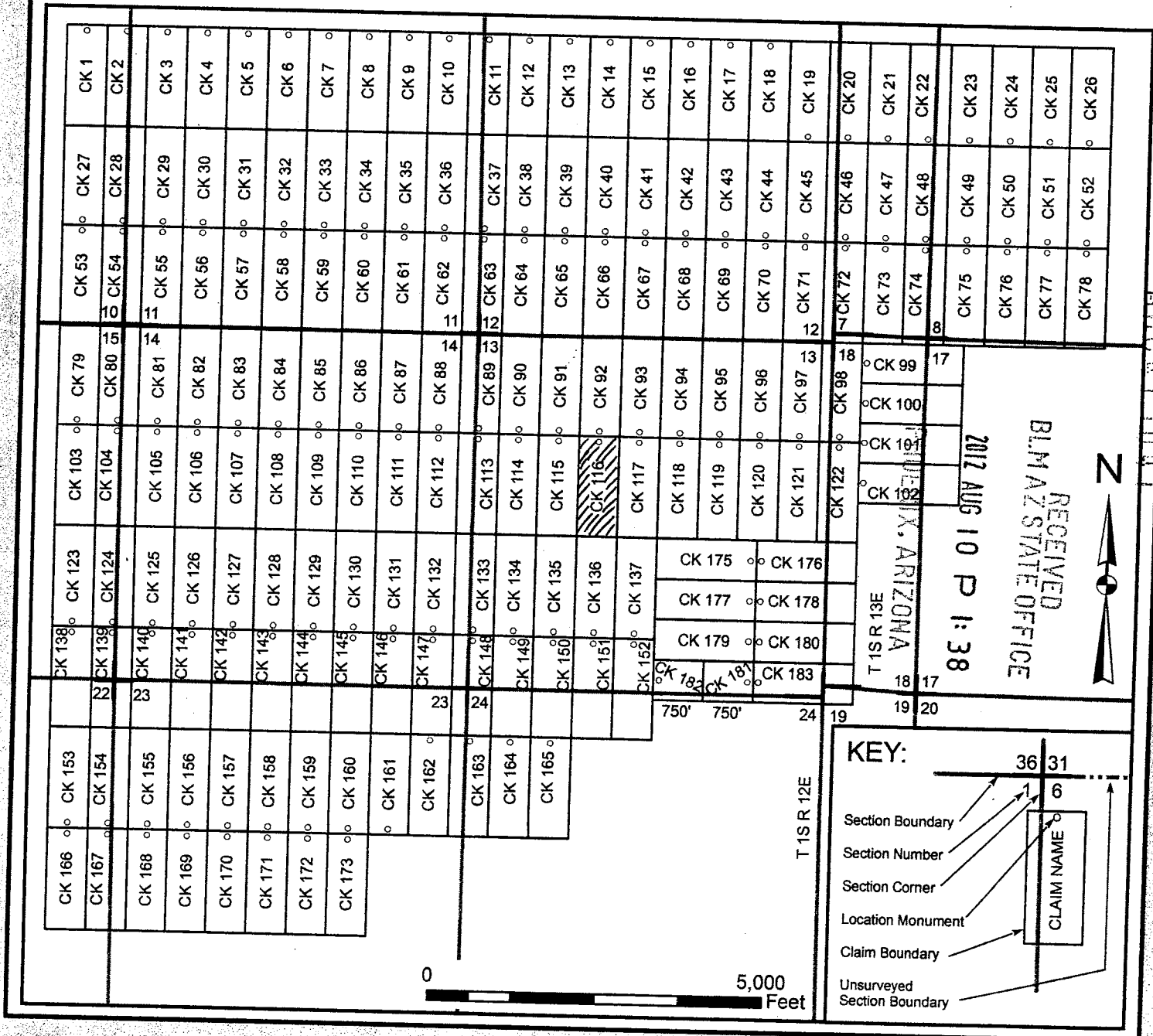
AMC 117041

Lode Mining Claim Map

Map of the CK 116 Lode Claim

Map prepared from an actual field survey of said Lode Claim and attached to and hereby made a part of the Location Notice

1. Name and address of Locator of Claim: Bronco Creek Exploration Inc., 1815 E Winsett St., Tucson, AZ 85719
2. The Lode Mining Claim is located in section(s) 13, T 1S, R 12E, Gila and Salt River Base and Meridian, Pinal County, Arizona.
3. The corner, center-line, and location monuments are made up of 2" x 2" x 5' wooden posts marked with metal tags.
4. Each claim is 1500' long and 600' wide unless otherwise indicated.
5. All claims are tied to the surveyed northwest corner of Section 10, Township 1S, Range 12E, Gila and Salt River Base and Meridian. The northwest corner of Lode Claim CK 1 lies approximately 830' south and 4,300' east of said monument.



When recorded, return

Bronco Creek Exploration, Inc
1815 E. Winsett St.
Tucson, AZ 85719

RECEIVED
BLM AZ STATE OFFICE
2012 AUG 10 P 1:38
PHOENIX, ARIZONA

LOCATION NOTICE FOR LODE MINING CLAIM

NOTICE IS HEREBY GIVEN that the CK 117 lode mining claim has been located by **Bronco Creek Exploration Inc.**, whose current mailing address is:
1815 E. Winsett St., Tucson, Arizona 85719.

BLM
Date
Stamp

The general course of this claim is north-south and it is situated in Pinal County, Arizona. This claim is 1,500 feet in length and 600 feet in width. This claim runs from the location monument on which this location notice is posted approximately 20 feet in a north direction to the north end line and 1,480 feet in a south direction to the south end line. This claim is marked by six monuments, one at each corner and one at the center of each end line of the claim.

The location monument on which this notice is posted is situated within Section 13, Township 1S, Range 12E, Gila and Salt River Base and Meridian, Arizona, and this claim encompasses portions of the following quarter section(s), section(s), Township(s) and Range(s):

NW, NE, SE & SW 1/4 Sec. 13, T 1S R12E
Gila and Salt River Base and Meridian, Arizona.

The locality of this claim with reference to some natural object or permanent monument and additional information (if any) concerning its locality are as follows: The northwest corner of the claim with reference to a permanent monument is:

6,830 feet south and 12,700 feet east from the northwest corner of Section 10, Township 1 South, Range 12 East

DATED AND POSTED on the ground this 20 day of May, 2012.

LOCATOR (s) Jerry Clark Jesse Clark
.....Agent for: Bronco Creek Exploration Inc.

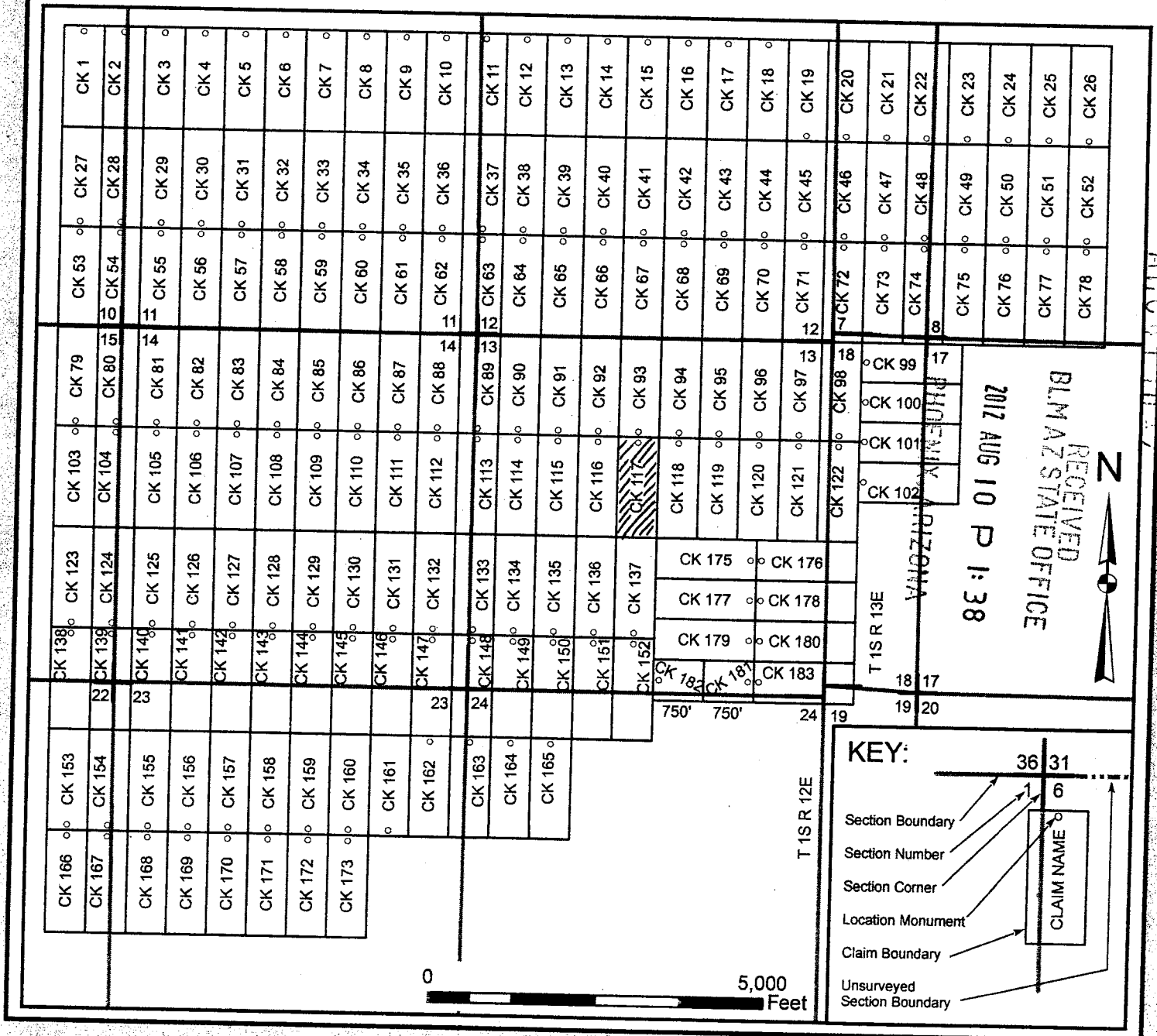
AMC417042

Lode Mining Claim Map

Map of the CK 117 Lode Claim

Map prepared from an actual field survey of said Lode Claim and attached to and hereby made a part of the Location Notice

1. Name and address of Locator of Claim: Bronco Creek Exploration Inc., 1815 E Winsett St., Tucson, AZ 85719
2. The Lode Mining Claim is located in section(s) 13, T 1S, R 12E, Gila and Salt River Base and Meridian, Pinal County, Arizona.
3. The corner, center-line, and location monuments are made up of 2" x 2" x 5' wooden posts marked with metal tags.
4. Each claim is 1500' long and 600' wide unless otherwise indicated.
5. All claims are tied to the surveyed northwest corner of Section 10, Township 1S, Range 12E, Gila and Salt River Base and Meridian. The northwest corner of Lode Claim CK 1 lies approximately 830' south and 4,300' east of said monument.



When recorded, return —

Bronco Creek Exploration, Inc
1815 E. Winsett St.
Tucson, AZ 85719

LOCATION NOTICE FOR LODE MINING CLAIM

NOTICE IS HEREBY GIVEN that the CK 118 lode mining claim has been located by **Bronco Creek Exploration Inc.**, whose current mailing address is:
1815 E. Winsett St., Tucson, Arizona 85719.

RECEIVED
BLM AZ STATE OFFICE
2012 AUG 10 P 1:38
PHOENIX, ARIZONA
BLM
Date
Stamp

The general course of this claim is north-south and it is situated in Pinal County, Arizona. This claim is 1,500 feet in length and 600 feet in width. This claim runs from the location monument on which this location notice is posted approximately 20 feet in a north direction to the north end line and 1,480 feet in a south direction to the south end line. This claim is marked by six monuments, one at each corner and one at the center of each end line of the claim.

The location monument on which this notice is posted is situated within Section 13, Township 1S, Range 12E, Gila and Salt River Base and Meridian, Arizona, and this claim encompasses portions of the following quarter section(s), section(s), Township(s) and Range(s):

NE & SE 1/4 Sec. 13, T 1S R12E
Gila and Salt River Base and Meridian, Arizona.

The locality of this claim with reference to some natural object or permanent monument and additional information (if any) concerning its locality are as follows: The northwest corner of the claim with reference to a permanent monument is:

6,830 feet south and 13,300 feet east from the northwest corner of Section 10, Township 1 South, Range 12 East

DATED AND POSTED on the ground this 20 day of May, 2012.

LOCATOR (s) Jimmie Clark Jessie Clark
Agent for: Bronco Creek Exploration Inc.

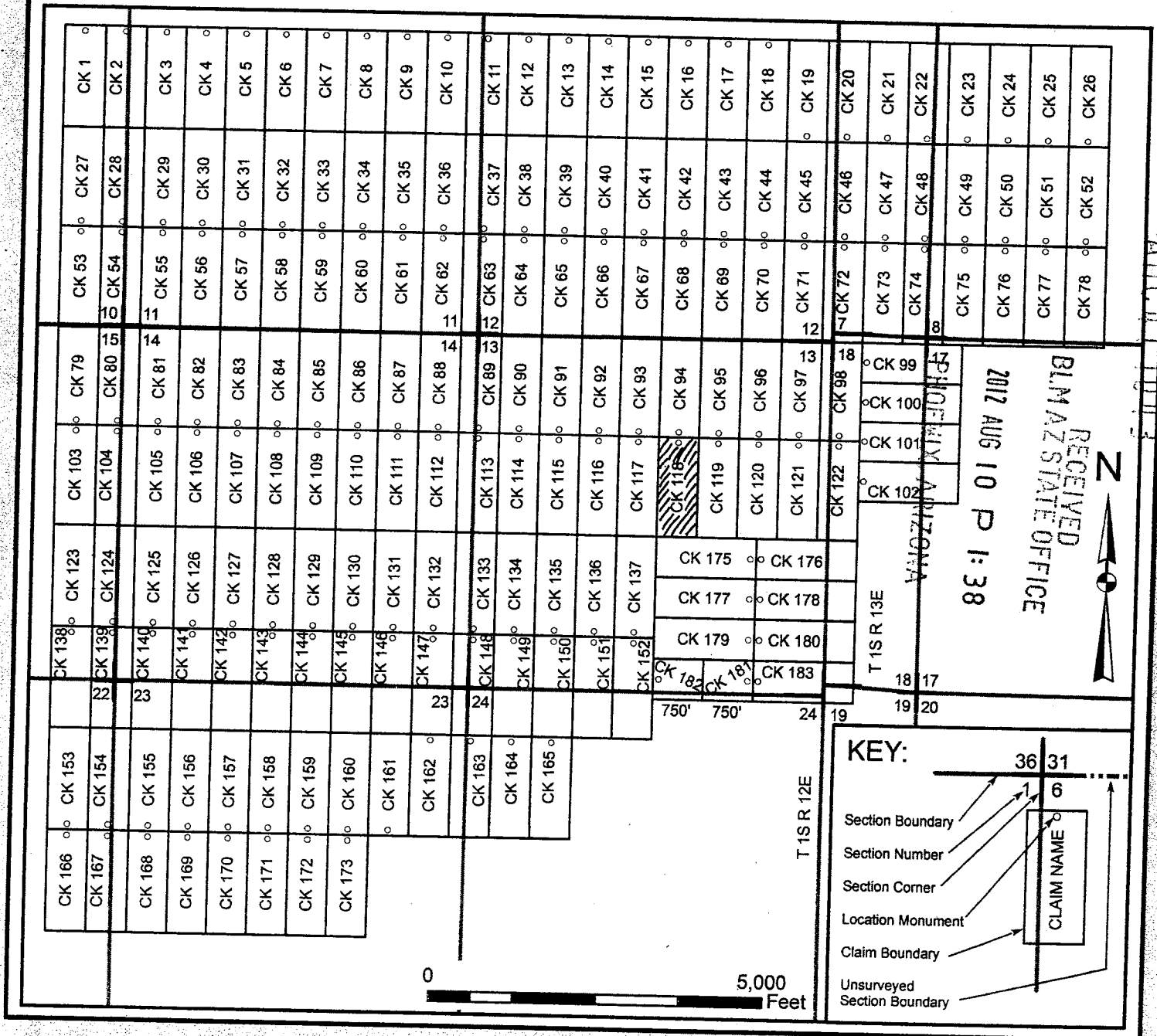
AMC417043

Lode Mining Claim Map

Map of the CK 118 Lode Claim

Map prepared from an actual field survey of said Lode Claim and attached to and hereby made a part of the Location Notice

1. Name and address of Locator of Claim: Bronco Creek Exploration Inc., 1815 E Winsett St., Tucson, AZ 85719
2. The Lode Mining Claim is located in section(s) 13, T 1S, R 12E, Gila and Salt River Base and Meridian, Pinal County, Arizona.
3. The corner, center-line, and location monuments are made up of 2" x 2" x 5' wooden posts marked with metal tags.
4. Each claim is 1500' long and 600' wide unless otherwise indicated.
5. All claims are tied to the surveyed northwest corner of Section 10, Township 1S, Range 12E, Gila and Salt River Base and Meridian. The northwest corner of Lode Claim CK 1 lies approximately 830' south and 4,300' east of said monument.



When recorded, return

Bronco Creek Exploration, Inc
1815 E. Winsett St.
Tucson, AZ 85719

LOCATION NOTICE FOR LODE MINING CLAIM

NOTICE IS HEREBY GIVEN that the CK 119 lode mining claim has been located by **Bronco Creek Exploration Inc.**, whose current mailing address is:
1815 E. Winsett St., Tucson, Arizona 85719.

RECEIVED
BLM AZ STATE OFFICE
2012 AUG 10 P 1:38
PHOENIX, ARIZONA
BLM
Date
Stamp

The general course of this claim is north-south and it is situated in Pinal County, Arizona. This claim is 1,500 feet in length and 600 feet in width. This claim runs from the location monument on which this location notice is posted approximately 20 feet in a north direction to the north end line and 1,480 feet in a south direction to the south end line. This claim is marked by six monuments, one at each corner and one at the center of each end line of the claim.

The location monument on which this notice is posted is situated within Section 13, Township 1S, Range 12E, Gila and Salt River Base and Meridian, Arizona, and this claim encompasses portions of the following quarter section(s), section(s), Township(s) and Range(s):

NE & SE 1/4 Sec. 13, T 1S R12E
Gila and Salt River Base and Meridian, Arizona.

The locality of this claim with reference to some natural object or permanent monument and additional information (if any) concerning its locality are as follows: The northwest corner of the claim with reference to a permanent monument is:
6,830 feet south and 13,900 feet east from the northwest corner of Section 10, Township 1 South, Range 12 East

DATED AND POSTED on the ground this 20 day of May, 2012.

LOCATOR (s) James Clark Jesse Clark
.....Agent for: Bronco Creek Exploration Inc.


AMC417044

When recorded, return _____

Bronco Creek Exploration, Inc
1815 E. Winsett St.
Tucson, AZ 85719

LOCATION NOTICE FOR LODE MINING CLAIM

NOTICE IS HEREBY GIVEN that the CK 120 lode mining claim has been located by **Bronco Creek Exploration Inc.**, whose current mailing address is:
1815 E. Winsett St., Tucson, Arizona 85719.



The general course of this claim is north-south and it is situated in Pinal County, Arizona. This claim is 1,500 feet in length and 600 feet in width. This claim runs from the location monument on which this location notice is posted approximately 20 feet in a north direction to the north end line and 1,480 feet in a south direction to the south end line. This claim is marked by six monuments, one at each corner and one at the center of each end line of the claim.

The location monument on which this notice is posted is situated within Section 13, Township 1S, Range 12E, Gila and Salt River Base and Meridian, Arizona, and this claim encompasses portions of the following quarter section(s), section(s), Township(s) and Range(s):

NE & SE 1/4 Sec. 13, T 1S R12E
Gila and Salt River Base and Meridian, Arizona.

The locality of this claim with reference to some natural object or permanent monument and additional information (if any) concerning its locality are as follows: The northwest corner of the claim with reference to a permanent monument is:
6,830 feet south and 14,500 feet east from the northwest corner of Section 10, Township 1 South, Range 12 East

DATED AND POSTED on the ground this 20 day of May, 2012.

LOCATOR (s) Jane Clark Jane Clark
.....Agent for: Bronco Creek Exploration Inc.

AMC417045

Lode Mining Claim Map

Map of the CK 120 Lode Claim

Map prepared from an actual field survey of said Lode Claim and attached to and hereby made a part of the Location Notice

1. Name and address of Locator of Claim: Bronco Creek Exploration Inc., 1815 E Winsett St., Tucson, AZ 85719
2. The Lode Mining Claim is located in section(s) 13, T 1S, R 12E, Gila and Salt River Base and Meridian, Pinal County, Arizona.
3. The corner, center-line, and location monuments are made up of 2" x 2" x 5' wooden posts marked with metal tags.
4. Each claim is 1500' long and 600' wide unless otherwise indicated.
5. All claims are tied to the surveyed northwest corner of Section 10, Township 1S, Range 12E, Gila and Salt River Base and Meridian. The northwest corner of Lode Claim CK 1 lies approximately 830' south and 4,300' east of said monument.




When recorded, return

Bronco Creek Exploration, Inc
1815 E. Winsett St.
Tucson, AZ 85719

LOCATION NOTICE FOR LODE MINING CLAIM

NOTICE IS HEREBY GIVEN that the CK 121 lode mining claim has been located by **Bronco Creek Exploration Inc.**, whose current mailing address is:
1815 E. Winsett St., Tucson, Arizona 85719.



The general course of this claim is north-south and it is situated in Pinal County, Arizona. This claim is 1,500 feet in length and 600 feet in width. This claim runs from the location monument on which this location notice is posted approximately 20 feet in a north direction to the north end line and 1,480 feet in a south direction to the south end line. This claim is marked by six monuments, one at each corner and one at the center of each end line of the claim.

The location monument on which this notice is posted is situated within Section 13, Township 1S, Range 12E, Gila and Salt River Base and Meridian, Arizona, and this claim encompasses portions of the following quarter section(s), section(s), Township(s) and Range(s):

NE & SE 1/4 Sec. 13, T 1S R12E
Gila and Salt River Base and Meridian, Arizona.

The locality of this claim with reference to some natural object or permanent monument and additional information (if any) concerning its locality are as follows: The northwest corner of the claim with reference to a permanent monument is:

6,830 feet south and 15,100 feet east from the northwest corner of Section 10, Township 1 South, Range 12 East

DATED AND POSTED on the ground this 20 day of May, 2012.

LOCATOR (s) James Clark James Clark
.....Agent for: Bronco Creek Exploration Inc.

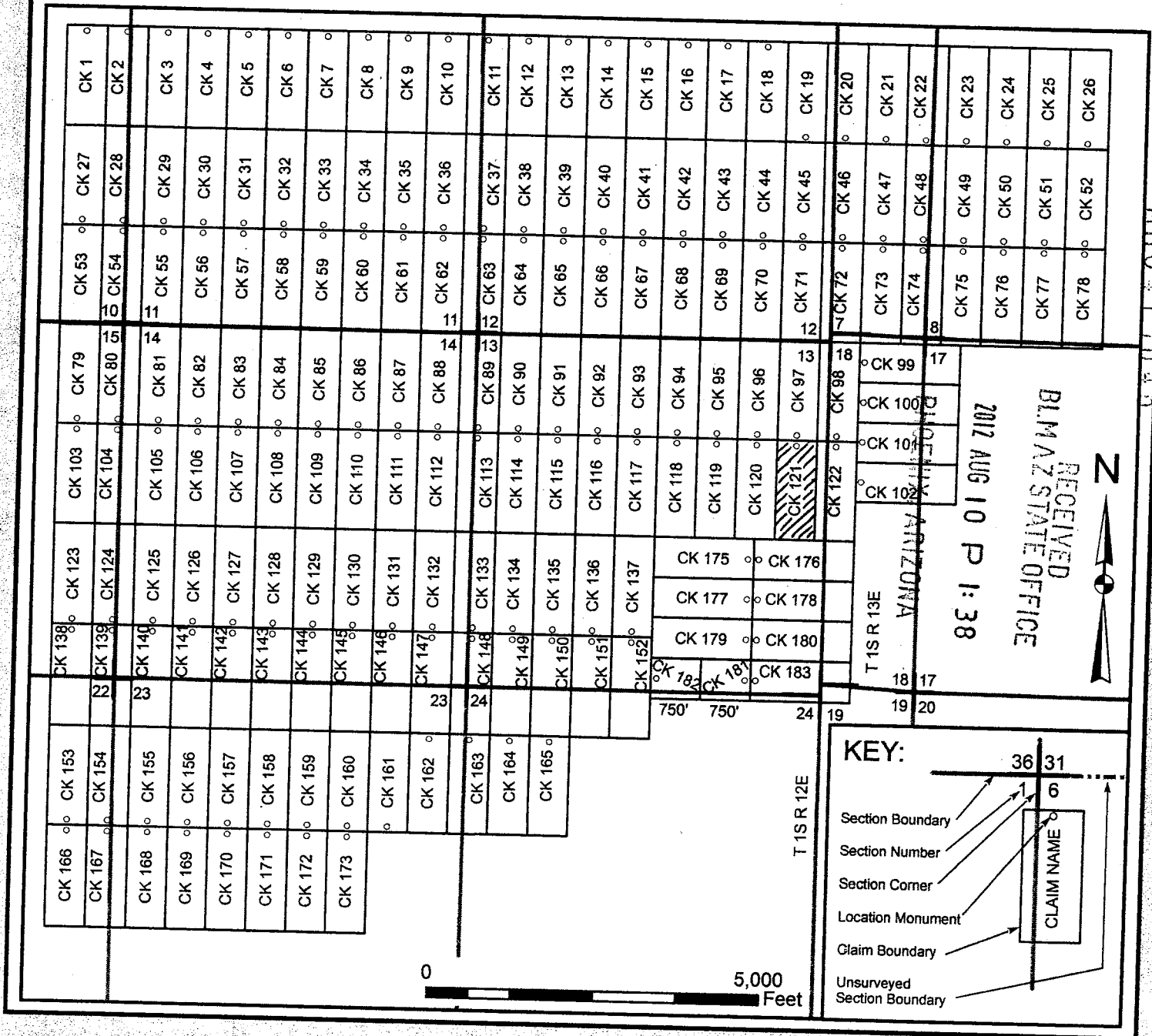
AMC 417046

Lode Mining Claim Map

Map of the CK 121 Lode Claim

Map prepared from an actual field survey of said Lode Claim and attached to and hereby made a part of the Location Notice

1. Name and address of Locator of Claim: Bronco Creek Exploration Inc., 1815 E Winsett St., Tucson, AZ 85719
2. The Lode Mining Claim is located in section(s) 13, T 1S, R 12E, Gila and Salt River Base and Meridian, Pinal County, Arizona.
3. The corner, center-line, and location monuments are made up of 2" x 2" x 5' wooden posts marked with metal tags.
4. Each claim is 1500' long and 600' wide unless otherwise indicated.
5. All claims are tied to the surveyed northwest corner of Section 10, Township 1S, Range 12E, Gila and Salt River Base and Meridian. The northwest corner of Lode Claim CK 1 lies approximately 830' south and 4,300' east of said monument.



When recorded, return

Bronco Creek Exploration, Inc
1815 E. Winsett St.
Tucson, AZ 85719

LOCATION NOTICE FOR LODE MINING CLAIM

NOTICE IS HEREBY GIVEN that the CK 122 lode mining claim has been located by **Bronco Creek Exploration Inc.**, whose current mailing address is:
1815 E. Winsett St., Tucson, Arizona 85719.

RECEIVED
BLM AZ STATE OFFICE
2012 AUG 10 P 1:38
PHOENIX, ARIZONA
BLM
Date
Stamp

The general course of this claim is north-south and it is situated in Pinal County, Arizona. This claim is 1,500 feet in length and 600 feet in width. This claim runs from the location monument on which this location notice is posted approximately 20 feet in a north direction to the north end line and 1,480 feet in a south direction to the south end line. This claim is marked by six monuments, one at each corner and one at the center of each end line of the claim.

The location monument on which this notice is posted is situated within Section 18, Township 1S, Range 13E, Gila and Salt River Base and Meridian, Arizona, and this claim encompasses portions of the following quarter section(s), section(s), Township(s) and Range(s):

NE & SE 1/4 Sec. 13, T 1S R12E & NW & SW 1/4 Sec. 18 T 1S R13E
Gila and Salt River Base and Meridian, Arizona.

The locality of this claim with reference to some natural object or permanent monument and additional information (if any) concerning its locality are as follows: The northwest corner of the claim with reference to a permanent monument is:

6,830 feet south and 15,700 feet east from the northwest corner of Section 10, Township 1 South, Range 12 East

DATED AND POSTED on the ground this 20 day of May, 2012.

LOCATOR (s) James Clark Jesse Clark
.....Agent for: Bronco Creek Exploration Inc.

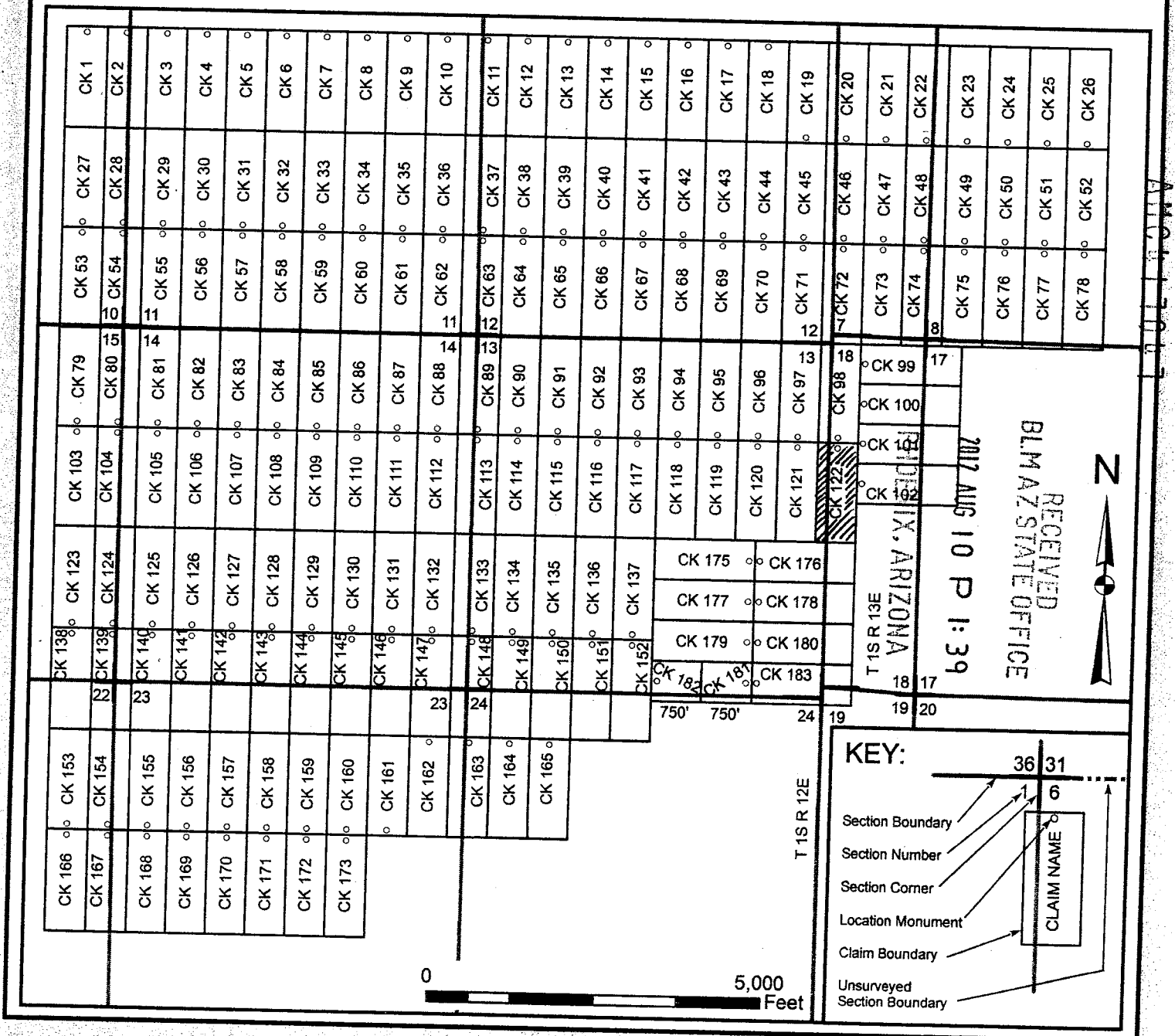
AMC417047

Lode Mining Claim Map

Map of the CK 122 Lode Claim

Map prepared from an actual field survey of said Lode Claim and attached to and hereby made a part of the Location Notice

1. Name and address of Locator of Claim: Bronco Creek Exploration Inc., 1815 E Winsett St., Tucson, AZ 85719
2. The Lode Mining Claim is located in section(s) 13, T 1S, R 12E, and section(s) 18, T 1S, R 13E, Gila and Salt River Base and Meridian, Pinal County, Arizona.
3. The corner, center-line, and location monuments are made up of 2" x 2" x 5' wooden posts marked with metal tags.
4. Each claim is 1500' long and 600' wide unless otherwise indicated.
5. All claims are tied to the surveyed northwest corner of Section 10, Township 1S, Range 12E, Gila and Salt River Base and Meridian. The northwest corner of Lode Claim CK 1 lies approximately 830' south and 4,300' east of said monument.



When recorded, return —

Bronco Creek Exploration, Inc
1815 E. Winsett St.
Tucson, AZ 85719

LOCATION NOTICE FOR LODE MINING CLAIM

NOTICE IS HEREBY GIVEN that the CK 123 lode mining claim has been located by **Bronco Creek Exploration Inc.**, whose current mailing address is:
1815 E. Winsett St., Tucson, Arizona 85719.

RECEIVED
BLM AZ STATE OFFICE
2012 AUG 10 P 1:39
PHOENIX, ARIZONA
BLM
Date
Stamp

The general course of this claim is north-south and it is situated in Pinal County, Arizona. This claim is 1,500 feet in length and 600 feet in width. This claim runs from the location monument on which this location notice is posted approximately 1,480 feet in a north direction to the north end line and 20 feet in a south direction to the south end line. This claim is marked by six monuments, one at each corner and one at the center of each end line of the claim.

The location monument on which this notice is posted is situated within Section 15, Township 1S, Range 12E, Gila and Salt River Base and Meridian, Arizona, and this claim encompasses portions of the following quarter section(s), section(s), Township(s) and Range(s):

SE 1/4 Sec. 15, T 1S R12E
Gila and Salt River Base and Meridian, Arizona.

The locality of this claim with reference to some natural object or permanent monument and additional information (if any) concerning its locality are as follows: The northwest corner of the claim with reference to a permanent monument is:
8,330 feet south and 4,300 feet east from the northwest corner of Section 10, Township 1 South, Range 12 East

DATED AND POSTED on the ground this 19 day of May, 2012.

LOCATOR (s) _____
Agent for: Bronco Creek Exploration Inc.

DAVID VAUGHN

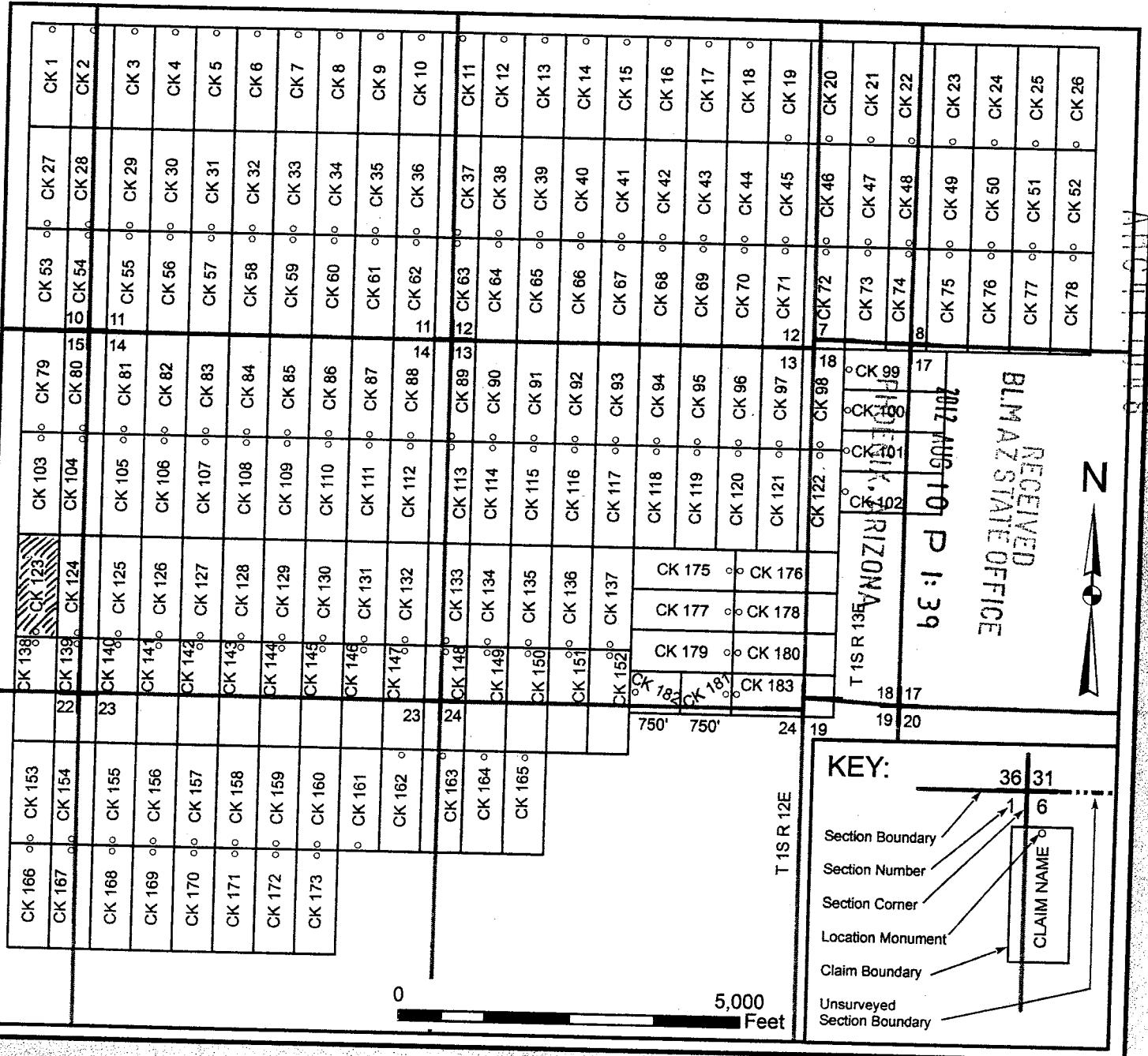
AMCH 17048

Lode Mining Claim Map

Map of the CK 123 Lode Claim

Map prepared from an actual field survey of said Lode Claim and attached to and hereby made a part of the Location Notice

1. Name and address of Locator of Claim: Bronco Creek Exploration Inc., 1815 E Winsett St., Tucson, AZ 85719
2. The Lode Mining Claim is located in section(s) 15, T 1S, R 12E, Gila and Salt River Base and Meridian, Pinal County, Arizona.
3. The corner, center-line, and location monuments are made up of 2" x 2" x 5' wooden posts marked with metal tags.
4. Each claim is 1500' long and 600' wide unless otherwise indicated.
5. All claims are tied to the surveyed northwest corner of Section 10, Township 1S, Range 12E, Gila and Salt River Base and Meridian. The northwest corner of Lode Claim CK 1 lies approximately 830' south and 4,300' east of said monument.



When recorded, return

Bronco Creek Exploration, Inc
1815 E. Winsett St.
Tucson, AZ 85719

LOCATION NOTICE FOR LODE MINING CLAIM

NOTICE IS HEREBY GIVEN that the CK 124 lode mining claim has been located by **Bronco Creek Exploration Inc.**, whose current mailing address is: 1815 E. Winsett St., Tucson, Arizona 85719.

RECEIVED
BLM AZ STATE OFFICE
2012 AUG 10 P 1:39
PHOENIX, ARIZONA
BLM
Date
Stamp

The general course of this claim is north-south and it is situated in Pinal County, Arizona. This claim is 1,500 feet in length and 600 feet in width. This claim runs from the location monument on which this location notice is posted approximately 1,480 feet in a north direction to the north end line and 20 feet in a south direction to the south end line. This claim is marked by six monuments, one at each corner and one at the center of each end line of the claim.

The location monument on which this notice is posted is situated within Section 15, Township 1S, Range 12E, Gila and Salt River Base and Meridian, Arizona, and this claim encompasses portions of the following quarter section(s), section(s), Township(s) and Range(s):

SE 1/4 Sec. 15, & SW 1/4 Sec. 14, T 1S R12E
Gila and Salt River Base and Meridian, Arizona.

The locality of this claim with reference to some natural object or permanent monument and additional information (if any) concerning its locality are as follows: The northwest corner of the claim with reference to a permanent monument is:
8,330 feet south and 4,900 feet east from the northwest corner of Section 10, Township 1 South, Range 12 East

DATED AND POSTED on the ground this 19 day of May, 2012.

LOCATOR (s) _____
Agent for: Bronco Creek Exploration Inc.
DAVID VOUGHT

ANCI 17049

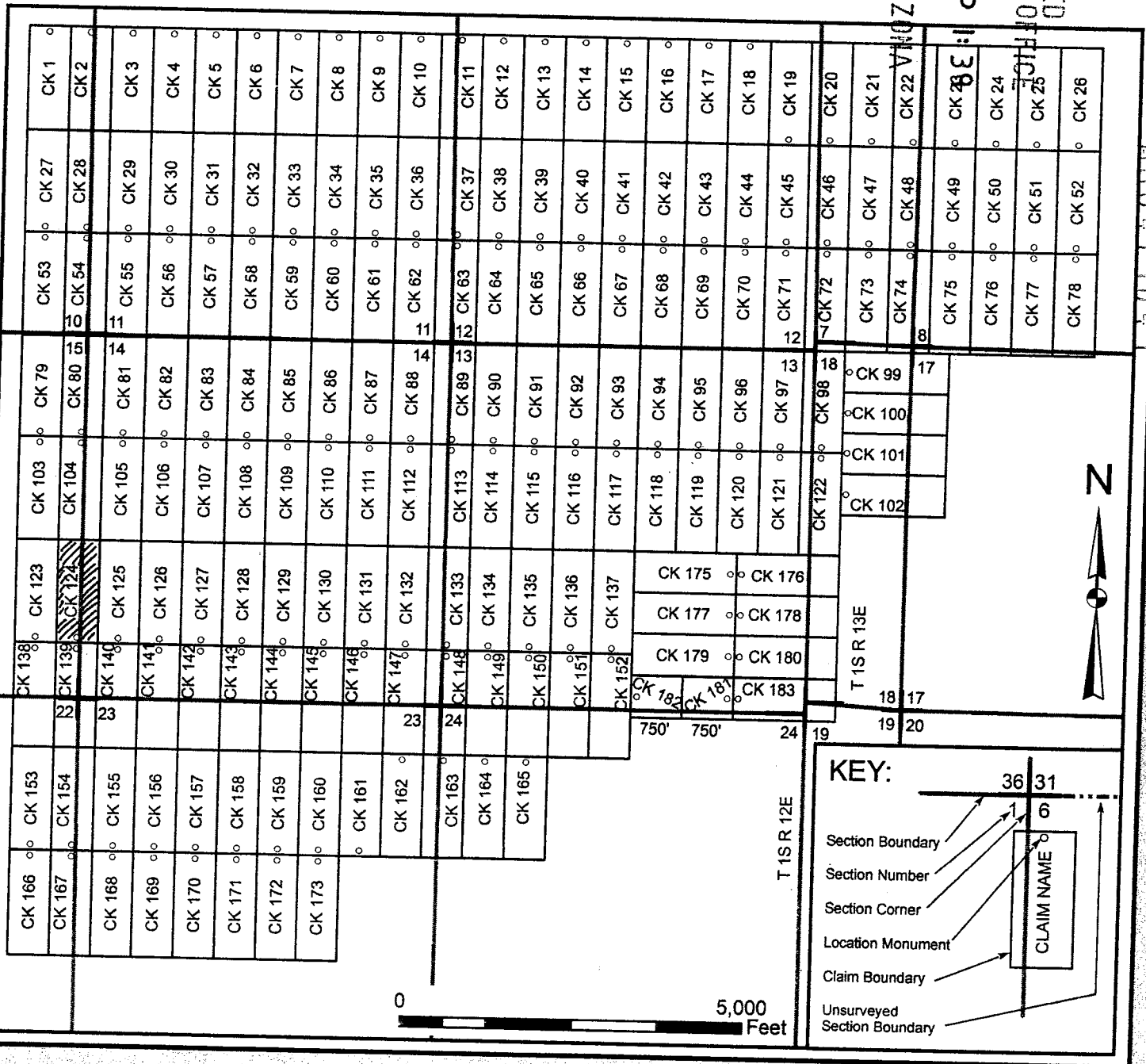
Lode Mining Claim Map

Map of the CK 124 Lode Claim

Map prepared from an actual field survey of said Lode Claim and attached to and hereby made a part of the Location Notice

1. Name and address of Locator of Claim: Bronco Creek Exploration Inc., 1815 E Winsett St., Tucson, AZ 85719
2. The Lode Mining Claim is located in section(s) 15, 14, T 1S, R 12E, Gila and Salt River Base and Meridian, Pinal County, Arizona.
3. The corner, center-line, and location monuments are made up of 2" x 2" x 5' wooden posts marked with metal tags.
4. Each claim is 1500' long and 600' wide unless otherwise indicated.
5. All claims are tied to the surveyed northwest corner of Section 10, Township 1S, Range 12E, Gila and Salt River Base and Meridian. The northwest corner of Lode Claim CK 1 lies approximately 830' south and 4,300' east of said monument.

RECEIVED
 BLM AZ STATE OFFICE
 PHOENIX
 2011 AUG 1 10:38 AM



When recorded, return to _____

Bronco Creek Exploration, Inc
1815 E. Winsett St.
Tucson, AZ 85719

LOCATION NOTICE FOR LODE MINING CLAIM

NOTICE IS HEREBY GIVEN that the CK 125 lode mining claim has been located by **Bronco Creek Exploration Inc.**, whose current mailing address is:
1815 E. Winsett St., Tucson, Arizona 85719.

RECEIVED
BLM AZ STATE OFFICE
2012 AUG 10 P 1:39
PHOENIX, ARIZONA
BLM
Date
Stamp

The general course of this claim is north-south and it is situated in Pinal County, Arizona. This claim is 1,500 feet in length and 600 feet in width. This claim runs from the location monument on which this location notice is posted approximately 1,480 feet in a north direction to the north end line and 20 feet in a south direction to the south end line. This claim is marked by six monuments, one at each corner and one at the center of each end line of the claim.

The location monument on which this notice is posted is situated within Section 14, Township 1S, Range 12E, Gila and Salt River Base and Meridian, Arizona, and this claim encompasses portions of the following quarter section(s), section(s), Township(s) and Range(s):

SW 1/4 Sec. 14, T 1S R12E
Gila and Salt River Base and Meridian, Arizona.

The locality of this claim with reference to some natural object or permanent monument and additional information (if any) concerning its locality are as follows: The northwest corner of the claim with reference to a permanent monument is:
8,330 feet south and 5,500 feet east from the northwest corner of Section 10, Township 1 South, Range 12 East

DATED AND POSTED on the ground this 19 day of May, 2012.

LOCATOR (s) _____
Agent for: Bronco Creek Exploration Inc.
DAVID VOUGHT

AN0417050

When recorded, return to _____

Bronco Creek Exploration, Inc
1815 E. Winsett St.
Tucson, AZ 85719

LOCATION NOTICE FOR LODE MINING CLAIM

NOTICE IS HEREBY GIVEN that the CK 126 lode mining claim has been located by **Bronco Creek Exploration Inc.**, whose current mailing address is:
1815 E. Winsett St., Tucson, Arizona 85719.

RECEIVED
BLM AZ STATE OFFICE
2012 AUG 10 P 1:39
PHOENIX, ARIZONA
BLM
Date
Stamp

The general course of this claim is north-south and it is situated in Pinal County, Arizona. This claim is 1,500 feet in length and 600 feet in width. This claim runs from the location monument on which this location notice is posted approximately 1,480 feet in a north direction to the north end line and 20 feet in a south direction to the south end line. This claim is marked by six monuments, one at each corner and one at the center of each end line of the claim.

The location monument on which this notice is posted is situated within Section 14, Township 1S, Range 12E, Gila and Salt River Base and Meridian, Arizona, and this claim encompasses portions of the following quarter section(s), section(s), Township(s) and Range(s):

SW 1/4 Sec. 14, T 1S R12E
Gila and Salt River Base and Meridian, Arizona.

The locality of this claim with reference to some natural object or permanent monument and additional information (if any) concerning its locality are as follows: The northwest corner of the claim with reference to a permanent monument is:
8,330 feet south and 6,100 feet east from the northwest corner of Section 10, Township 1 South, Range 12 East

DATED AND POSTED on the ground this 19 day of May, 2012.

LOCATOR (s) _____
.....Agent for: Bronco Creek Exploration Inc.
DAVID VOUGHT

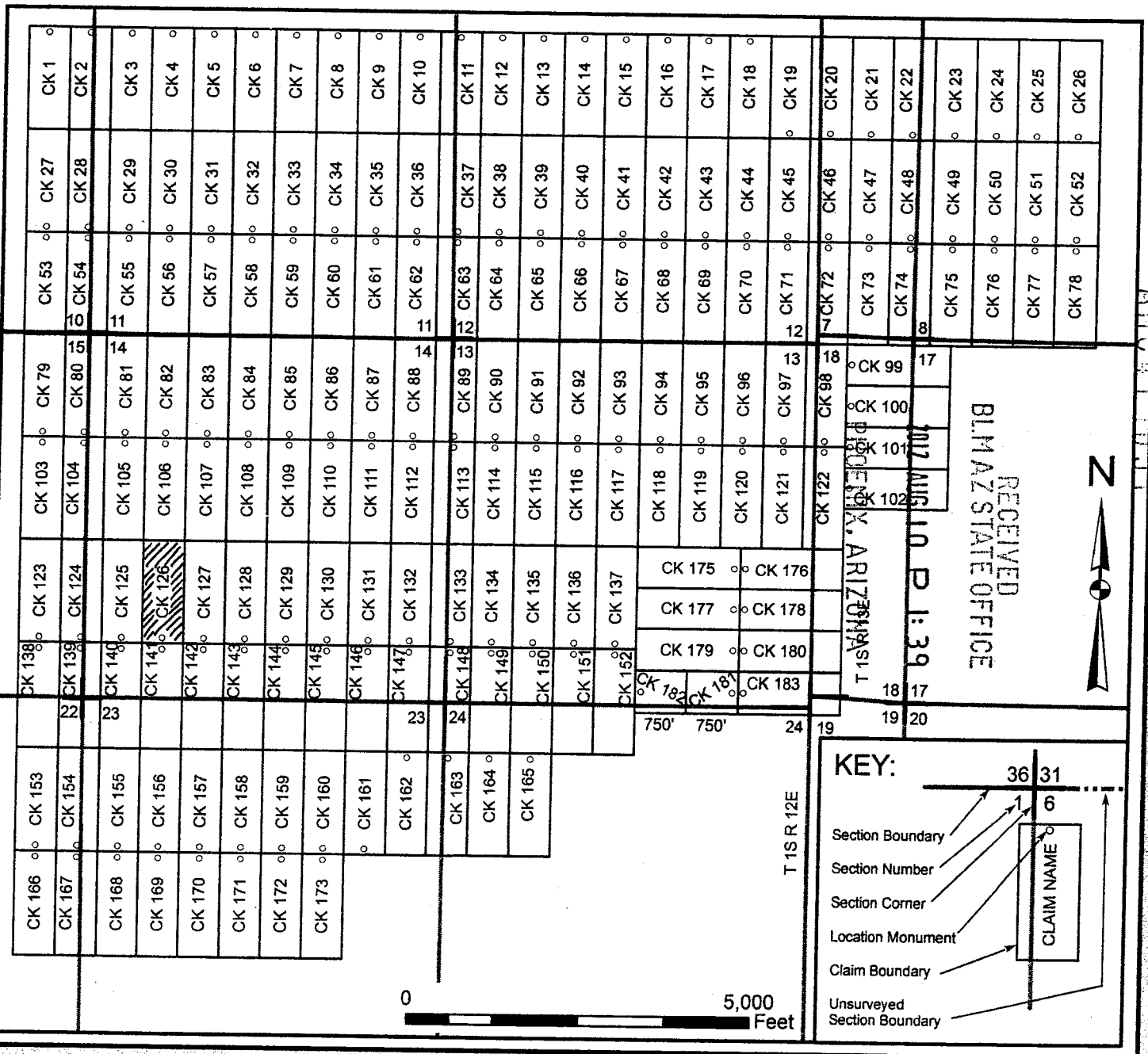
AMC417051

Lode Mining Claim Map

Map of the CK 126 Lode Claim

Map prepared from an actual field survey of said Lode Claim and attached to and hereby made a part of the Location Notice

1. Name and address of Locator of Claim: Bronco Creek Exploration Inc., 1815 E Winsett St., Tucson, AZ 85719
2. The Lode Mining Claim is located in section(s) 14, T 1S, R 12E, Gila and Salt River Base and Meridian, Pinal County, Arizona.
3. The corner, center-line, and location monuments are made up of 2" x 2" x 5' wooden posts marked with metal tags.
4. Each claim is 1500' long and 600' wide unless otherwise indicated.
5. All claims are tied to the surveyed northwest corner of Section 10, Township 1S, Range 12E, Gila and Salt River Base and Meridian. The northwest corner of Lode Claim CK 1 lies approximately 830' south and 4,300' east of said monument.



When recorded, return to 

Bronco Creek Exploration, Inc
1815 E. Winsett St.
Tucson, AZ 85719

LOCATION NOTICE FOR LODE MINING CLAIM

NOTICE IS HEREBY GIVEN that the CK 127 lode mining claim has been located by **Bronco Creek Exploration Inc.**, whose current mailing address is:
1815 E. Winsett St., Tucson, Arizona 85719.

RECEIVED
BLM AZ STATE OFFICE
2012 AUG 10 P 1:39
PHOENIX, ARIZONA
BLM
Date
Stamp

The general course of this claim is north-south and it is situated in Pinal County, Arizona. This claim is 1,500 feet in length and 600 feet in width. This claim runs from the location monument on which this location notice is posted approximately 1,480 feet in a north direction to the north end line and 20 feet in a south direction to the south end line. This claim is marked by six monuments, one at each corner and one at the center of each end line of the claim.

The location monument on which this notice is posted is situated within Section 14, Township 1S, Range 12E, Gila and Salt River Base and Meridian, Arizona, and this claim encompasses portions of the following quarter section(s), section(s), Township(s) and Range(s):


SW 1/4 Sec. 14, T 1S R12E
Gila and Salt River Base and Meridian, Arizona.

The locality of this claim with reference to some natural object or permanent monument and additional information (if any) concerning its locality are as follows: The northwest corner of the claim with reference to a permanent monument is:

8,330 feet south and 6,700 feet east from the northwest corner of Section 10, Township 1 South, Range 12 East

DATED AND POSTED on the ground this 12 day of May, 2012.

LOCATOR (s) _____
..... Agent for: Bronco Creek Exploration Inc.


DAVID VUGHT

Form MCF100
Revised July, 2005

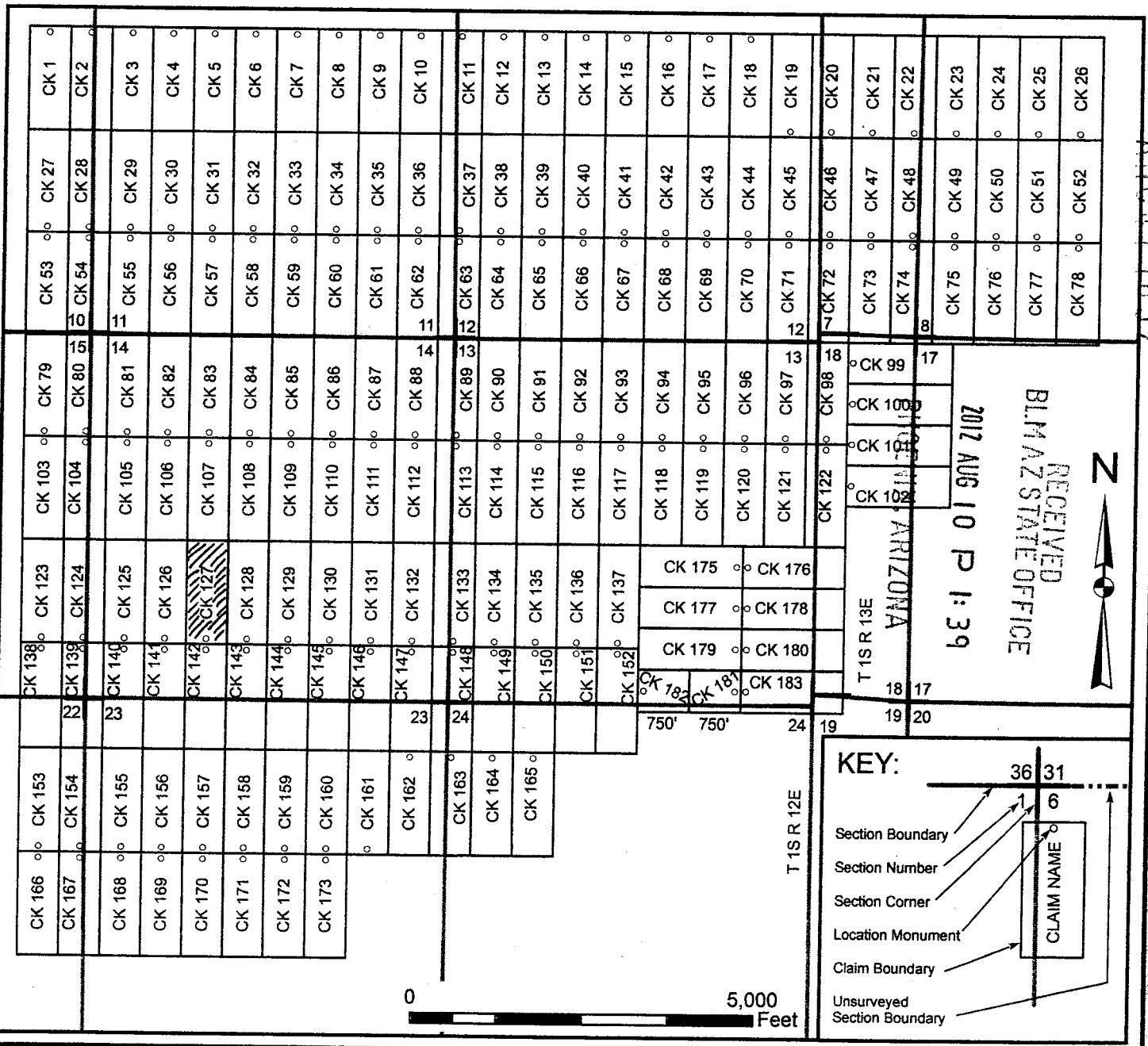
ANCH 17052

Lode Mining Claim Map

Map of the CK 127 Lode Claim

Map prepared from an actual field survey of said Lode Claim and attached to and hereby made a part of the Location Notice

1. Name and address of Locator of Claim: Bronco Creek Exploration Inc., 1815 E Winsett St., Tucson, AZ 85719
2. The Lode Mining Claim is located in section(s) 14, T 1S, R 12E, Gila and Salt River Base and Meridian, Pinal County, Arizona.
3. The corner, center-line, and location monuments are made up of 2" x 2" x 5' wooden posts marked with metal tags.
4. Each claim is 1500' long and 600' wide unless otherwise indicated.
5. All claims are tied to the surveyed northwest corner of Section 10, Township 1S, Range 12E, Gila and Salt River Base and Meridian. The northwest corner of Lode Claim CK 1 lies approximately 830' south and 4,300' east of said monument.



When recorded, return to _____

Bronco Creek Exploration, Inc
1815 E. Winsett St.
Tucson, AZ 85719

LOCATION NOTICE FOR LODE MINING CLAIM

NOTICE IS HEREBY GIVEN that the CK 128 lode mining claim has been located by **Bronco Creek Exploration Inc.**, whose current mailing address is:
1815 E. Winsett St., Tucson, Arizona 85719.

RECEIVED
BLM AZ STATE OFFICE
2012 AUG 10 P 1:39
PHOENIX, ARIZONA
BLM
Date
Stamp

The general course of this claim is north-south and it is situated in Pinal County, Arizona. This claim is 1,500 feet in length and 600 feet in width. This claim runs from the location monument on which this location notice is posted approximately 1,480 feet in a north direction to the north end line and 20 feet in a south direction to the south end line. This claim is marked by six monuments, one at each corner and one at the center of each end line of the claim.

The location monument on which this notice is posted is situated within Section 14, Township 1S, Range 12E, Gila and Salt River Base and Meridian, Arizona, and this claim encompasses portions of the following quarter section(s), section(s), Township(s) and Range(s):

SW & SE 1/4 Sec. 14, T 1S R12E
Gila and Salt River Base and Meridian, Arizona.

The locality of this claim with reference to some natural object or permanent monument and additional information (if any) concerning its locality are as follows: The northwest corner of the claim with reference to a permanent monument is:
8,330 feet south and 7,300 feet east from the northwest corner of Section 10, Township 1 South, Range 12 East

DATED AND POSTED on the ground this 19 day of May, 2012.

LOCATOR (s) _____
Agent for: Bronco Creek Exploration Inc.

[Signature]
DAVID VAUGHT

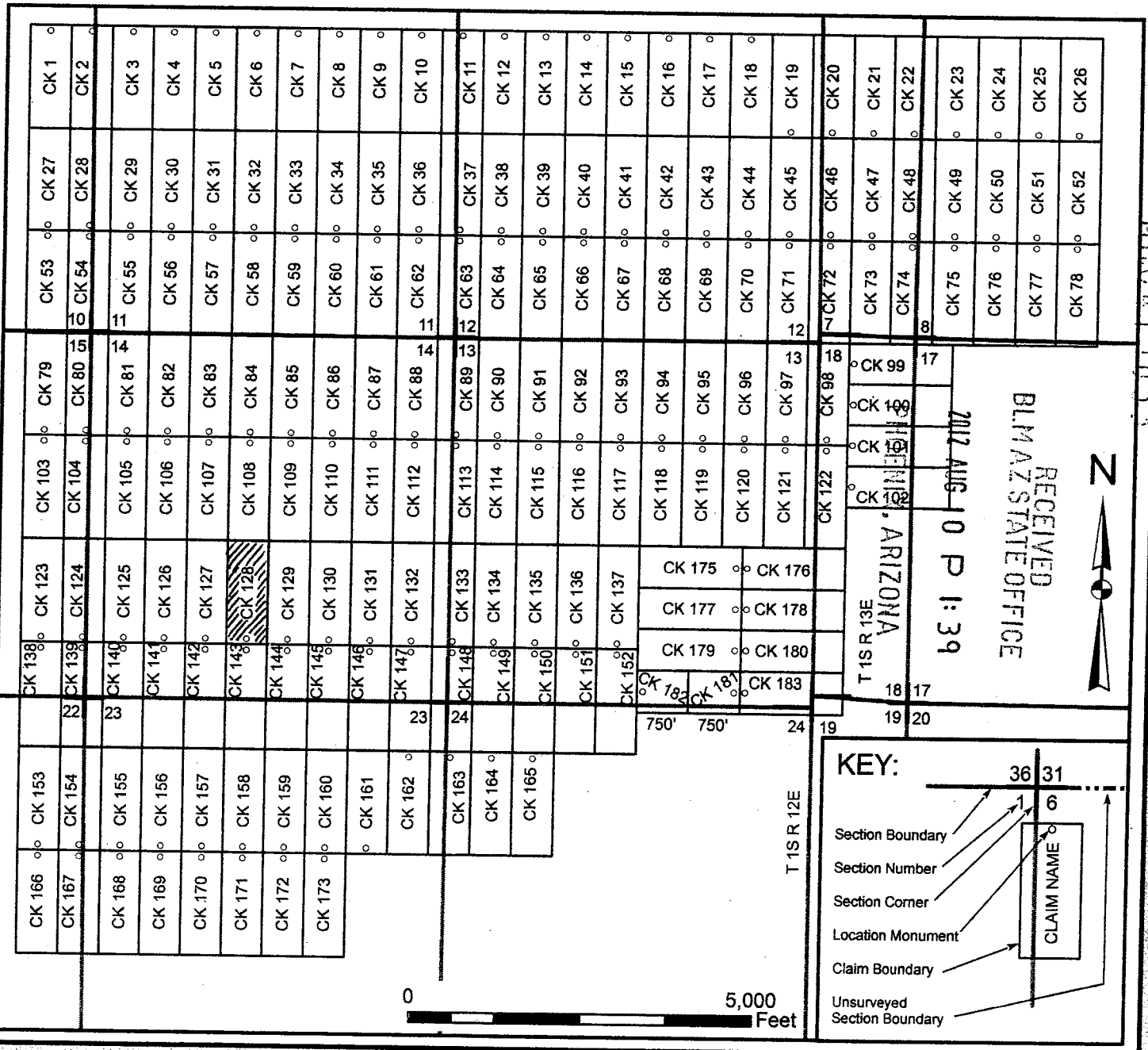
AMC417053

Lode Mining Claim Map

Map of the CK 128 Lode Claim

Map prepared from an actual field survey of said Lode Claim and attached to and hereby made a part of the Location Notice

1. Name and address of Locator of Claim: Bronco Creek Exploration Inc., 1815 E Winsett St., Tucson, AZ 85719
2. The Lode Mining Claim is located in section(s) 14, T 1S, R 12E, Gila and Salt River Base and Meridian, Pinal County, Arizona.
3. The corner, center-line, and location monuments are made up of 2" x 2" x 5' wooden posts marked with metal tags.
4. Each claim is 1500' long and 600' wide unless otherwise indicated.
5. All claims are tied to the surveyed northwest corner of Section 10, Township 1S, Range 12E, Gila and Salt River Base and Meridian. The northwest corner of Lode Claim CK 1 lies approximately 830' south and 4,300' east of said monument.



RECEIVED
 BLM AZ STATE OFFICE
 2012 AUG 10 P 1:39
 T 1S R 13E
 PINAL COUNTY, ARIZONA

KEY:

- Section Boundary
- Section Number
- Section Corner
- Location Monument
- Claim Boundary
- Unsurveyed Section Boundary

Diagram showing a claim boundary with a 'CLAIM NAME' box and section numbers 36 and 31.

When recorded, return to

Bronco Creek Exploration, Inc
1815 E. Winsett St.
Tucson, AZ 85719

RECEIVED
BLM AZ STATE OFFICE
2012 AUG 10 P 1:39
PHOENIX, ARIZONA
BLM
Date
Stamp

LOCATION NOTICE FOR LODE MINING CLAIM

NOTICE IS HEREBY GIVEN that the CK 129 lode mining claim has been located by **Bronco Creek Exploration Inc.**, whose current mailing address is:
1815 E. Winsett St., Tucson, Arizona 85719.

The general course of this claim is north-south and it is situated in Pinal County, Arizona. This claim is 1,500 feet in length and 600 feet in width. This claim runs from the location monument on which this location notice is posted approximately 1,480 feet in a north direction to the north end line and 20 feet in a south direction to the south end line. This claim is marked by six monuments, one at each corner and one at the center of each end line of the claim.

The location monument on which this notice is posted is situated within Section 14, Township 1S, Range 12E, Gila and Salt River Base and Meridian, Arizona, and this claim encompasses portions of the following quarter section(s), section(s), Township(s) and Range(s):

SE 1/4 Sec. 14, T 1S R12E
Gila and Salt River Base and Meridian, Arizona.

The locality of this claim with reference to some natural object or permanent monument and additional information (if any) concerning its locality are as follows: The northwest corner of the claim with reference to a permanent monument is:
8,330 feet south and 7,900 feet east from the northwest corner of Section 10, Township 1 South, Range 12 East

DATED AND POSTED on the ground this 19 day of May, 2012.

LOCATOR (s) _____
Agent for: Bronco Creek Exploration Inc.
DAVID KOUKAT

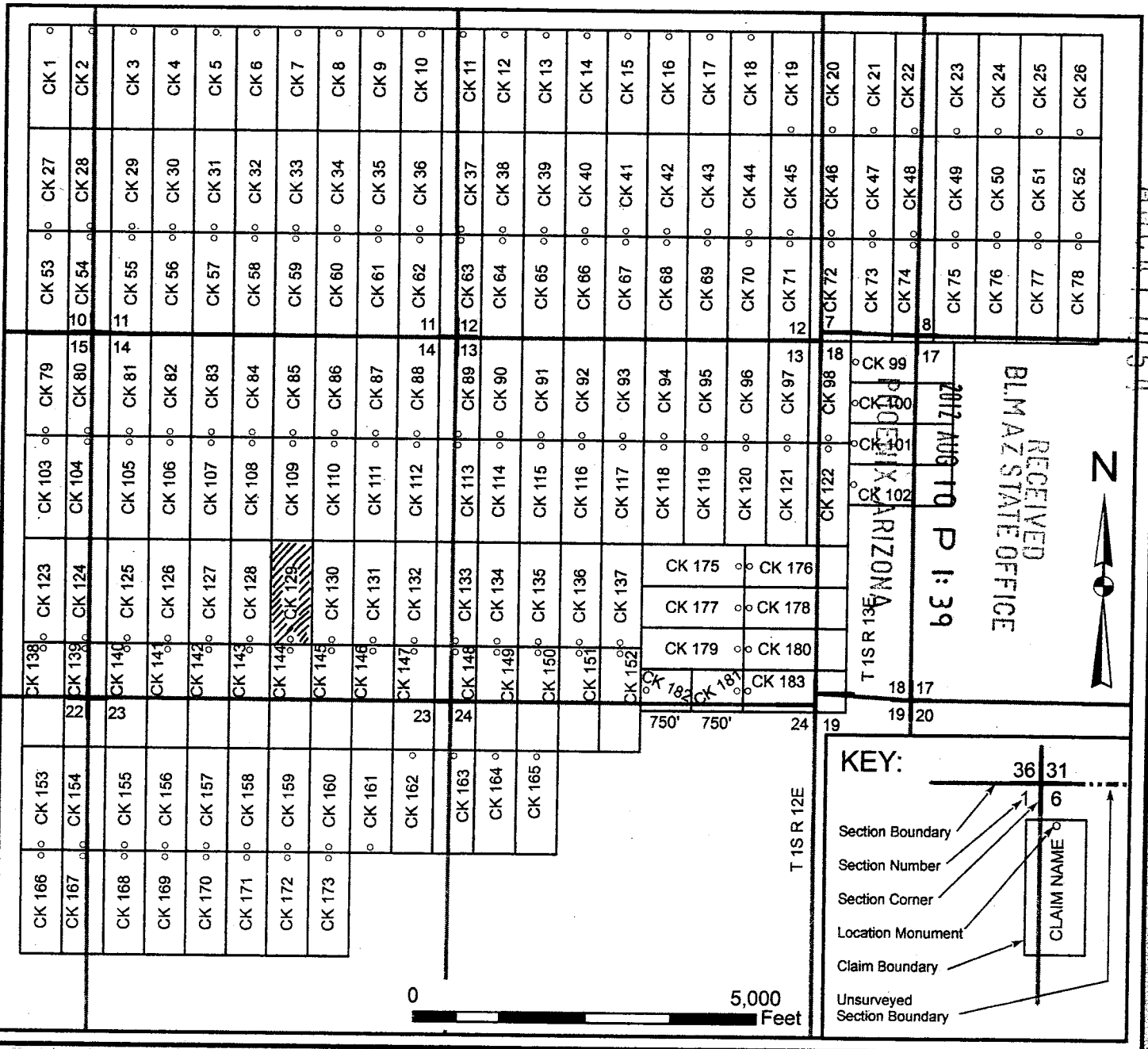
ANCU17054

Lode Mining Claim Map

Map of the CK 129 Lode Claim

Map prepared from an actual field survey of said Lode Claim and attached to and hereby made a part of the Location Notice

1. Name and address of Locator of Claim: Bronco Creek Exploration Inc., 1815 E Winsett St., Tucson, AZ 85719
2. The Lode Mining Claim is located in section(s) 14, T 1S, R 12E, Gila and Salt River Base and Meridian, Pinal County, Arizona.
3. The corner, center-line, and location monuments are made up of 2" x 2" x 5' wooden posts marked with metal tags.
4. Each claim is 1500' long and 600' wide unless otherwise indicated.
5. All claims are tied to the surveyed northwest corner of Section 10, Township 1S, Range 12E, Gila and Salt River Base and Meridian. The northwest corner of Lode Claim CK 1 lies approximately 830' south and 4,300' east of said monument.



When recorded, return to:

Bronco Creek Exploration, Inc
1815 E. Winsett St.
Tucson, AZ 85719

RECEIVED
BLM AZ STATE OFFICE
2012 AUG 10 P 1:39
PHOENIX, ARIZONA
BLM
Date
Stamp

LOCATION NOTICE FOR LODE MINING CLAIM

NOTICE IS HEREBY GIVEN that the CK 130 lode mining claim has been located by **Bronco Creek Exploration Inc.**, whose current mailing address is:
1815 E. Winsett St., Tucson, Arizona 85719.

The general course of this claim is north-south and it is situated in Pinal County, Arizona. This claim is 1,500 feet in length and 600 feet in width. This claim runs from the location monument on which this location notice is posted approximately 1,480 feet in a north direction to the north end line and 20 feet in a south direction to the south end line. This claim is marked by six monuments, one at each corner and one at the center of each end line of the claim.

The location monument on which this notice is posted is situated within Section 14, Township 1S, Range 12E, Gila and Salt River Base and Meridian, Arizona, and this claim encompasses portions of the following quarter section(s), section(s), Township(s) and Range(s):

SE 1/4 Sec. 14, T 1S R12E
Gila and Salt River Base and Meridian, Arizona.

The locality of this claim with reference to some natural object or permanent monument and additional information (if any) concerning its locality are as follows: The northwest corner of the claim with reference to a permanent monument is:

8,330 feet south and 8,500 feet east from the northwest corner of Section 10, Township 1 South, Range 12 East

DATED AND POSTED on the ground this 19 day of May, 2012.

LOCATOR (s) _____
.....Agent for: Bronco Creek Exploration Inc.
DAVID YOUNG

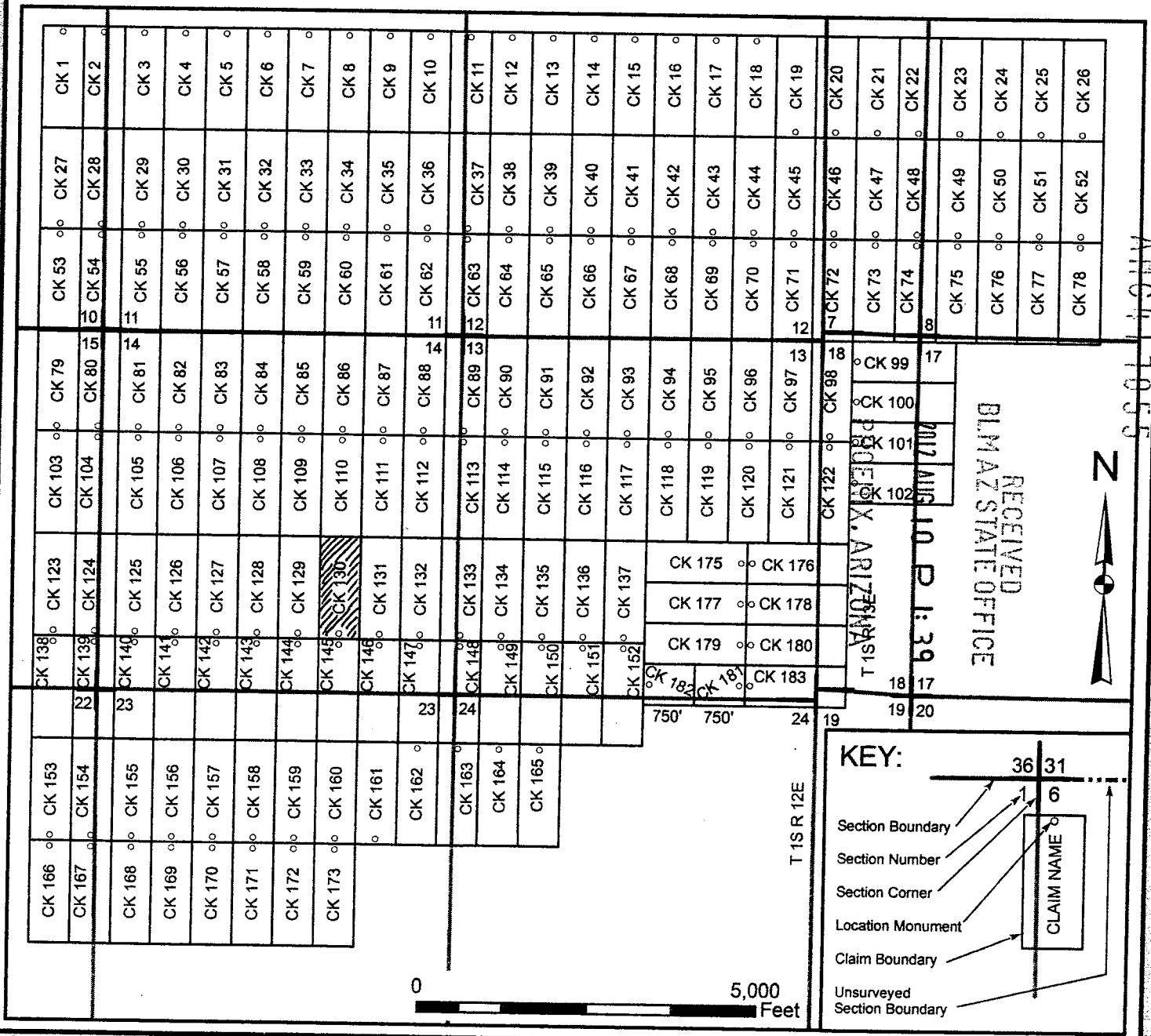
AMC 117055

Lode Mining Claim Map

Map of the CK 130 Lode Claim

Map prepared from an actual field survey of said Lode Claim and attached to and hereby made a part of the Location Notice

1. Name and address of Locator of Claim: Bronco Creek Exploration Inc., 1815 E Winsett St., Tucson, AZ 85719
2. The Lode Mining Claim is located in section(s) 14, T 1S, R 12E, Gila and Salt River Base and Meridian, Pinal County, Arizona.
3. The corner, center-line, and location monuments are made up of 2" x 2" x 5' wooden posts marked with metal tags.
4. Each claim is 1500' long and 600' wide unless otherwise indicated.
5. All claims are tied to the surveyed northwest corner of Section 10, Township 1S, Range 12E, Gila and Salt River Base and Meridian. The northwest corner of Lode Claim CK 1 lies approximately 830' south and 4,300' east of said monument.



When recorded, return to:

Bronco Creek Exploration, Inc
1815 E. Winsett St.
Tucson, AZ 85719

LOCATION NOTICE FOR LODE MINING CLAIM

NOTICE IS HEREBY GIVEN that the CK 131 lode mining claim has been located by **Bronco Creek Exploration Inc.**, whose current mailing address is:
1815 E. Winsett St., Tucson, Arizona 85719.

RECEIVED
BLM AZ STATE OFFICE
2012 AUG 10 P 1:30
PHOENIX, ARIZONA
BLM
Date
Stamp

The general course of this claim is north-south and it is situated in Pinal County, Arizona. This claim is 1,500 feet in length and 600 feet in width. This claim runs from the location monument on which this location notice is posted approximately 1,480 feet in a north direction to the north end line and 20 feet in a south direction to the south end line. This claim is marked by six monuments, one at each corner and one at the center of each end line of the claim.

The location monument on which this notice is posted is situated within Section 14, Township 1S, Range 12E, Gila and Salt River Base and Meridian, Arizona, and this claim encompasses portions of the following quarter section(s), section(s), Township(s) and Range(s):

SE 1/4 Sec. 14, T 1S R12E
Gila and Salt River Base and Meridian, Arizona.

The locality of this claim with reference to some natural object or permanent monument and additional information (if any) concerning its locality are as follows: The northwest corner of the claim with reference to a permanent monument is:
8,330 feet south and 9,100 feet east from the northwest corner of Section 10, Township 1 South, Range 12 East

DATED AND POSTED on the ground this 17 day of May, 2012.

LOCATOR (s) [Signature]
.....Agent for: Bronco Creek Exploration Inc.
DAVID VOLBERT

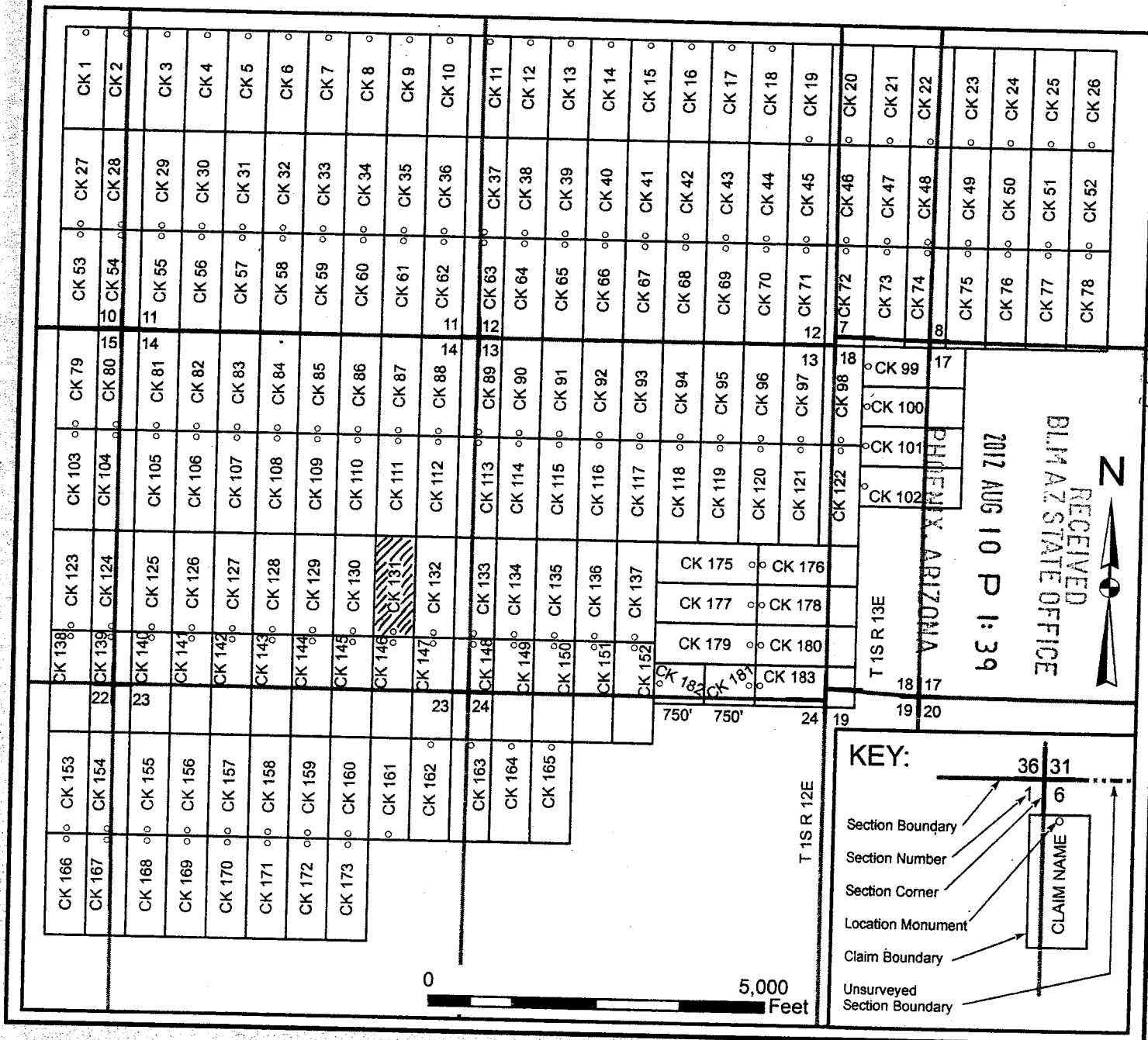
AMC417056

Lode Mining Claim Map

Map of the CK 131 Lode Claim

Map prepared from an actual field survey of said Lode Claim and attached to and hereby made a part of the Location Notice

1. Name and address of Locator of Claim: Bronco Creek Exploration Inc., 1815 E Winsett St., Tucson, AZ 85719
2. The Lode Mining Claim is located in section(s) 14, T 1S, R 12E, Gila and Salt River Base and Meridian, Pinal County, Arizona.
3. The corner, center-line, and location monuments are made up of 2" x 2" x 5' wooden posts marked with metal tags.
4. Each claim is 1500' long and 600' wide unless otherwise indicated.
5. All claims are tied to the surveyed northwest corner of Section 10, Township 1S, Range 12E, Gila and Salt River Base and Meridian. The northwest corner of Lode Claim CK 1 lies approximately 830' south and 4,300' east of said monument.



When recorded, return

Bronco Creek Exploration, Inc
1815 E. Winsett St.
Tucson, AZ 85719

LOCATION NOTICE FOR LODE MINING CLAIM

NOTICE IS HEREBY GIVEN that the CK 132 lode mining claim has been located by **Bronco Creek Exploration Inc.**, whose current mailing address is:
1815 E. Winsett St., Tucson, Arizona 85719.

RECEIVED
BLM AZ STATE OFFICE
2012 AUG 10 P 1:39
PHOENIX, ARIZONA
BLM
Date
Stamp

The general course of this claim is north-south and it is situated in Pinal County, Arizona. This claim is 1,500 feet in length and 600 feet in width. This claim runs from the location monument on which this location notice is posted approximately 1,480 feet in a north direction to the north end line and 20 feet in a south direction to the south end line. This claim is marked by six monuments, one at each corner and one at the center of each end line of the claim.

The location monument on which this notice is posted is situated within Section 14, Township 1S, Range 12E, Gila and Salt River Base and Meridian, Arizona, and this claim encompasses portions of the following quarter section(s), section(s), Township(s) and Range(s):

SE 1/4 Sec. 14, T 1S R12E
Gila and Salt River Base and Meridian, Arizona.

The locality of this claim with reference to some natural object or permanent monument and additional information (if any) concerning its locality are as follows: The northwest corner of the claim with reference to a permanent monument is:
8,330 feet south and 9,700 feet east from the northwest corner of Section 10, Township 1 South, Range 12 East

DATED AND POSTED on the ground this 19 day of May, 2012.

LOCATOR (s) [Signature]
.....Agent for: Bronco Creek Exploration Inc.
DAVID VOUGHT

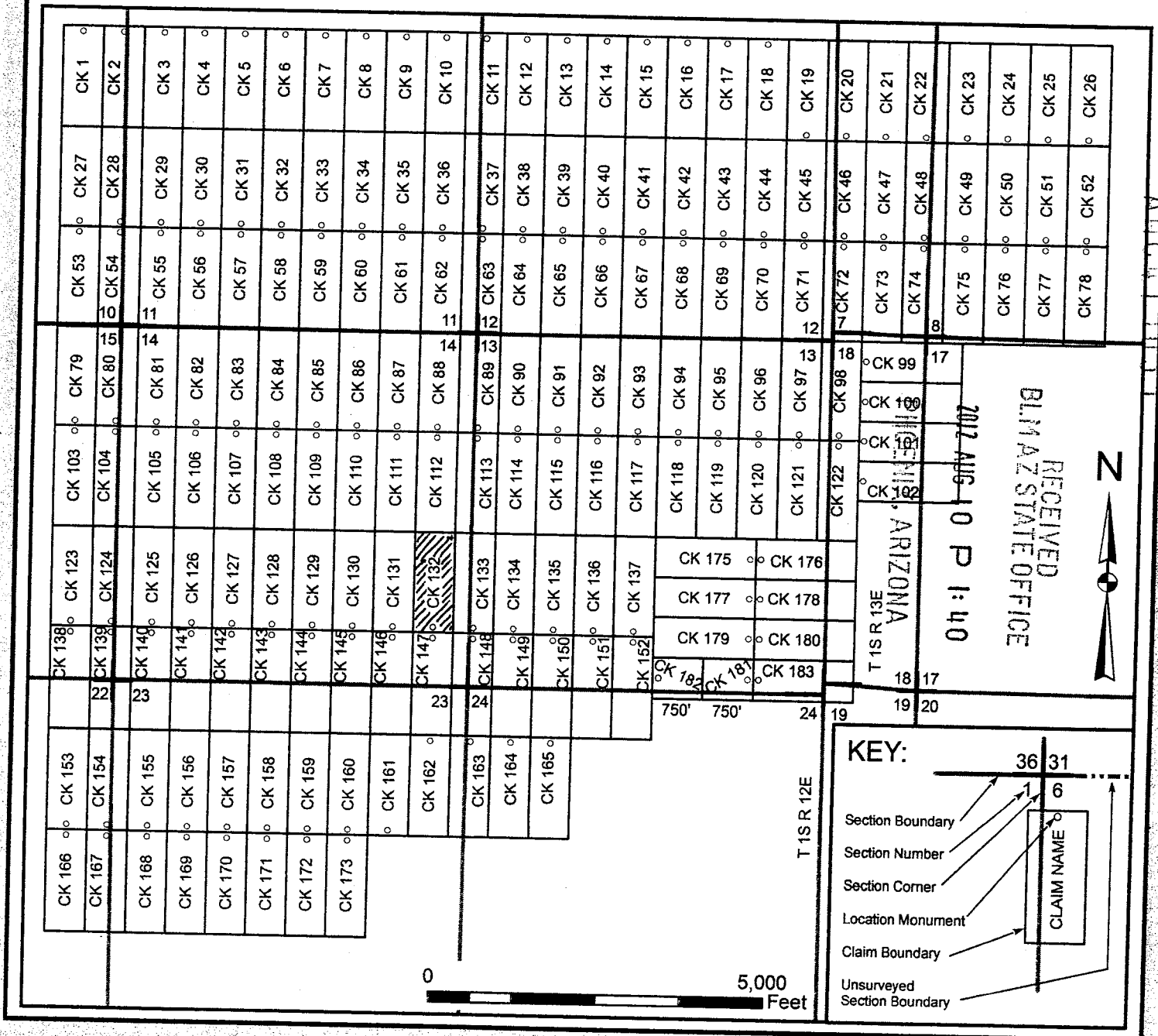
ANCI 17057

Lode Mining Claim Map

Map of the CK 132 Lode Claim

Map prepared from an actual field survey of said Lode Claim and attached to and hereby made a part of the Location Notice

1. Name and address of Locator of Claim: Bronco Creek Exploration Inc., 1815 E Winsett St., Tucson, AZ 85719
2. The Lode Mining Claim is located in section(s) 14, T 1S, R 12E, Gila and Salt River Base and Meridian, Pinal County, Arizona.
3. The corner, center-line, and location monuments are made up of 2" x 2" x 5' wooden posts marked with metal tags.
4. Each claim is 1500' long and 600' wide unless otherwise indicated.
5. All claims are tied to the surveyed northwest corner of Section 10, Township 1S, Range 12E, Gila and Salt River Base and Meridian. The northwest corner of Lode Claim CK 1 lies approximately 830' south and 4,300' east of said monument.



When recorded, return

Bronco Creek Exploration, Inc
1815 E. Winsett St.
Tucson, AZ 85719

LOCATION NOTICE FOR LODE MINING CLAIM

NOTICE IS HEREBY GIVEN that the CK 133 lode mining claim has been located by **Bronco Creek Exploration Inc.**, whose current mailing address is:
1815 E. Winsett St., Tucson, Arizona 85719.

RECEIVED
BLM AZ STATE OFFICE
2012 AUG 10 P 1:40
PHOENIX, ARIZONA
BLM
Date
Stamp

The general course of this claim is north-south and it is situated in Pinal County, Arizona. This claim is 1,500 feet in length and 600 feet in width. This claim runs from the location monument on which this location notice is posted approximately 1,480 feet in a north direction to the north end line and 20 feet in a south direction to the south end line. This claim is marked by six monuments, one at each corner and one at the center of each end line of the claim.

The location monument on which this notice is posted is situated within Section 13, Township 1S, Range 12E, Gila and Salt River Base and Meridian, Arizona, and this claim encompasses portions of the following quarter section(s), section(s), Township(s) and Range(s):

SE 1/4 Sec. 14 & SW 1/4 Sec. 13, T 1S R12E
Gila and Salt River Base and Meridian, Arizona.

The locality of this claim with reference to some natural object or permanent monument and additional information (if any) concerning its locality are as follows: The northwest corner of the claim with reference to a permanent monument is:
8,330 feet south and 10,300 feet east from the northwest corner of Section 10, Township 1 South, Range 12 East

DATED AND POSTED on the ground this 19 day of May, 2012.

LOCATOR (s) _____
..... Agent for: Bronco Creek Exploration Inc.

DAVID VOUGATT

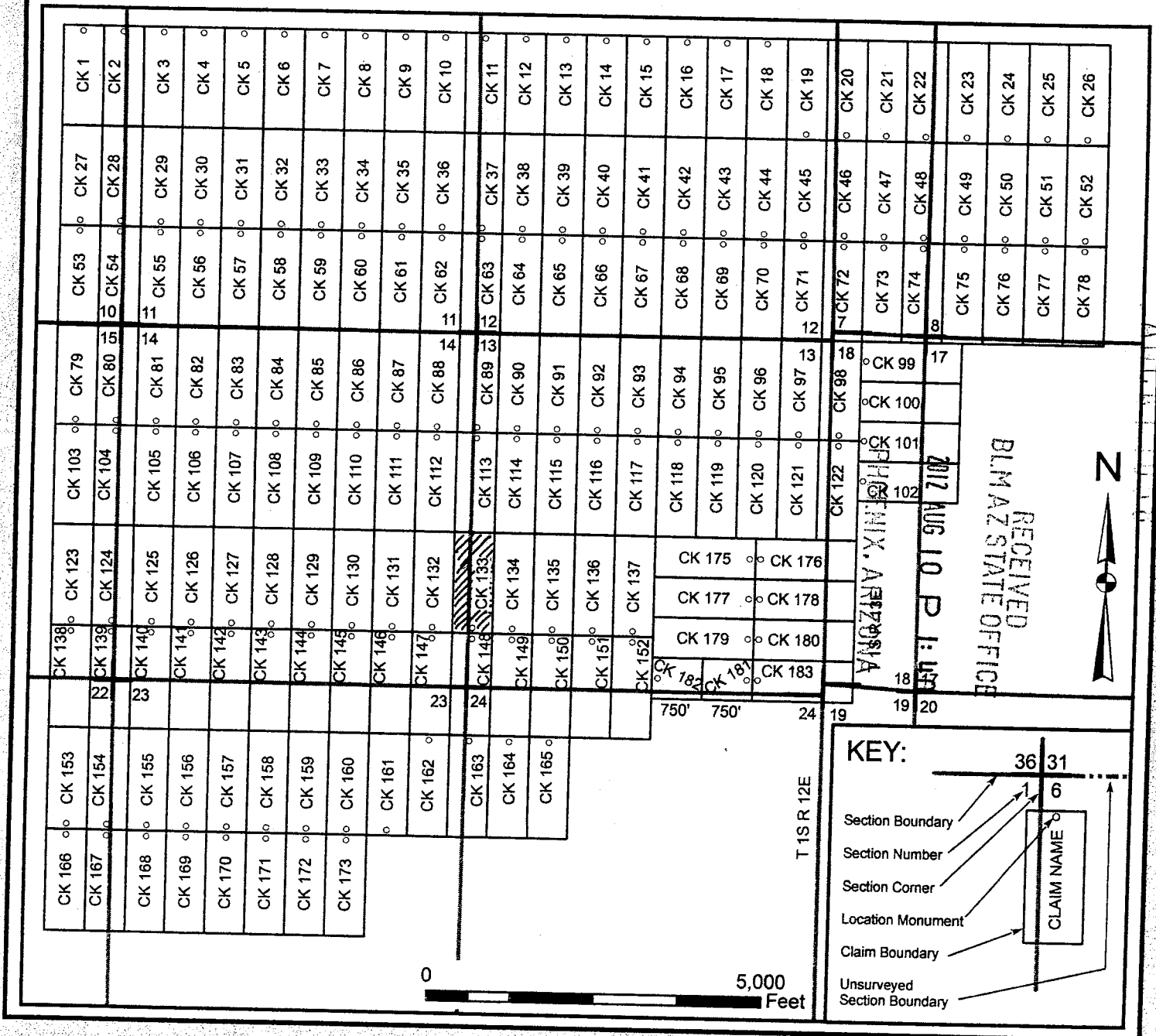
AN0417058

Lode Mining Claim Map

Map of the CK 133 Lode Claim

Map prepared from an actual field survey of said Lode Claim and attached to and hereby made a part of the Location Notice

1. Name and address of Locator of Claim: Bronco Creek Exploration Inc., 1815 E Winsett St., Tucson, AZ 85719
2. The Lode Mining Claim is located in section(s) 14, 13, T 1S, R 12E, Gila and Salt River Base and Meridian, Pinal County, Arizona.
3. The corner, center-line, and location monuments are made up of 2" x 2" x 5' wooden posts marked with metal tags.
4. Each claim is 1500' long and 600' wide unless otherwise indicated.
5. All claims are tied to the surveyed northwest corner of Section 10, Township 1S, Range 12E, Gila and Salt River Base and Meridian. The northwest corner of Lode Claim CK 1 lies approximately 830' south and 4,300' east of said monument.



When recorded, return —

Bronco Creek Exploration, Inc
1815 E. Winsett St.
Tucson, AZ 85719

RECEIVED
BLM AZ STATE OFFICE
2012 AUG 10 P 1:40
PHOENIX, ARIZONA
BLM
Date
Stamp

LOCATION NOTICE FOR LODE MINING CLAIM

NOTICE IS HEREBY GIVEN that the CK 134 lode mining claim has been located by **Bronco Creek Exploration Inc.**, whose current mailing address is:
1815 E. Winsett St., Tucson, Arizona 85719.

The general course of this claim is north-south and it is situated in Pinal County, Arizona. This claim is 1,500 feet in length and 600 feet in width. This claim runs from the location monument on which this location notice is posted approximately 1,480 feet in a north direction to the north end line and 20 feet in a south direction to the south end line. This claim is marked by six monuments, one at each corner and one at the center of each end line of the claim.

The location monument on which this notice is posted is situated within Section 13, Township 1S, Range 12E, Gila and Salt River Base and Meridian, Arizona, and this claim encompasses portions of the following quarter section(s), section(s), Township(s) and Range(s):

SW 1/4 Sec. 13, T 1S R12E
Gila and Salt River Base and Meridian, Arizona.

The locality of this claim with reference to some natural object or permanent monument and additional information (if any) concerning its locality are as follows: The northwest corner of the claim with reference to a permanent monument is:

8,330 feet south and 10,900 feet east from the northwest corner of Section 10, Township 1 South, Range 12 East

DATED AND POSTED on the ground this 19 day of May, 2012.

LOCATOR (s) _____
.....Agent for: Bronco Creek Exploration Inc.
Richard L. Mann

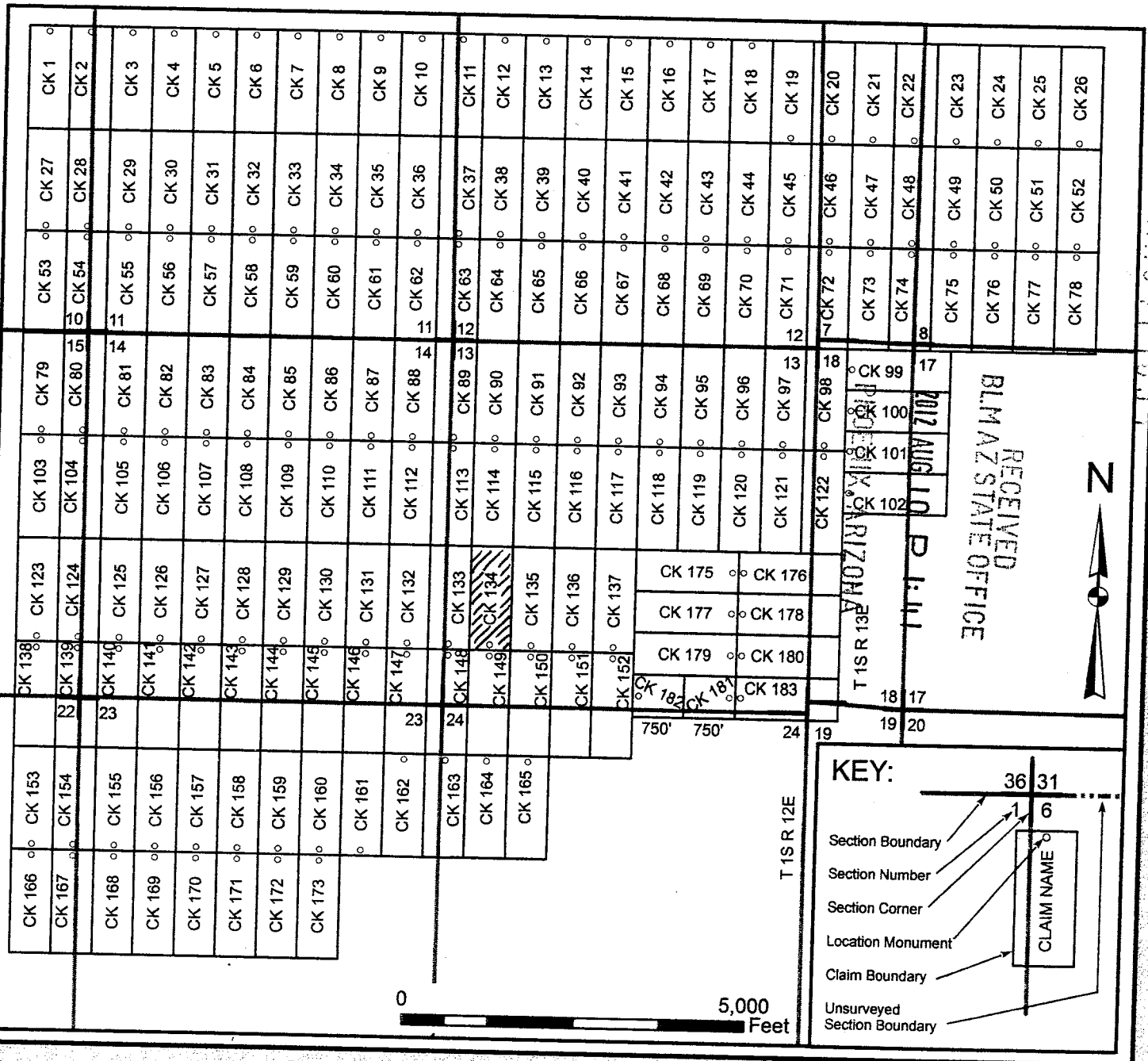
AMC417059

Lode Mining Claim Map

Map of the CK 134 Lode Claim

Map prepared from an actual field survey of said Lode Claim and attached to and hereby made a part of the Location Notice

1. Name and address of Locator of Claim: Bronco Creek Exploration Inc., 1815 E Winsett St., Tucson, AZ 85719
2. The Lode Mining Claim is located in section(s) 13, T 1S, R 12E, Gila and Salt River Base and Meridian, Pinal County, Arizona.
3. The corner, center-line, and location monuments are made up of 2" x 2" x 5' wooden posts marked with metal tags.
4. Each claim is 1500' long and 600' wide unless otherwise indicated.
5. All claims are tied to the surveyed northwest corner of Section 10, Township 1S, Range 12E, Gila and Salt River Base and Meridian. The northwest corner of Lode Claim CK 1 lies approximately 830' south and 4,300' east of said monument.



When recorded, return

2

Bronco Creek Exploration, Inc
1815 E. Winsett St.
Tucson, AZ 85719

LOCATION NOTICE FOR LODE MINING CLAIM

NOTICE IS HEREBY GIVEN that the CK 135 lode mining claim has been located by **Bronco Creek Exploration Inc.**, whose current mailing address is:
1815 E. Winsett St., Tucson, Arizona 85719.

RECEIVED
BLM AZ STATE OFFICE
2012 AUG 10 P 1:41
PHOENIX, ARIZONA
BLM
Date
Stamp

The general course of this claim is north-south and it is situated in Pinal County, Arizona. This claim is 1,500 feet in length and 600 feet in width. This claim runs from the location monument on which this location notice is posted approximately 1,480 feet in a north direction to the north end line and 20 feet in a south direction to the south end line. This claim is marked by six monuments, one at each corner and one at the center of each end line of the claim.

The location monument on which this notice is posted is situated within Section 13, Township 1S, Range 12E, Gila and Salt River Base and Meridian, Arizona, and this claim encompasses portions of the following quarter section(s), section(s), Township(s) and Range(s):

SW 1/4 Sec. 13, T 1S R12E
Gila and Salt River Base and Meridian, Arizona.

The locality of this claim with reference to some natural object or permanent monument and additional information (if any) concerning its locality are as follows: The northwest corner of the claim with reference to a permanent monument is:
8,330 feet south and 11,500 feet east from the northwest corner of Section 10, Township 1 South, Range 12 East

DATED AND POSTED on the ground this 19 day of May, 2012.

LOCATOR (s) _____
.....Agent for: Bronco Creek Exploration Inc.
Richard L. Mann

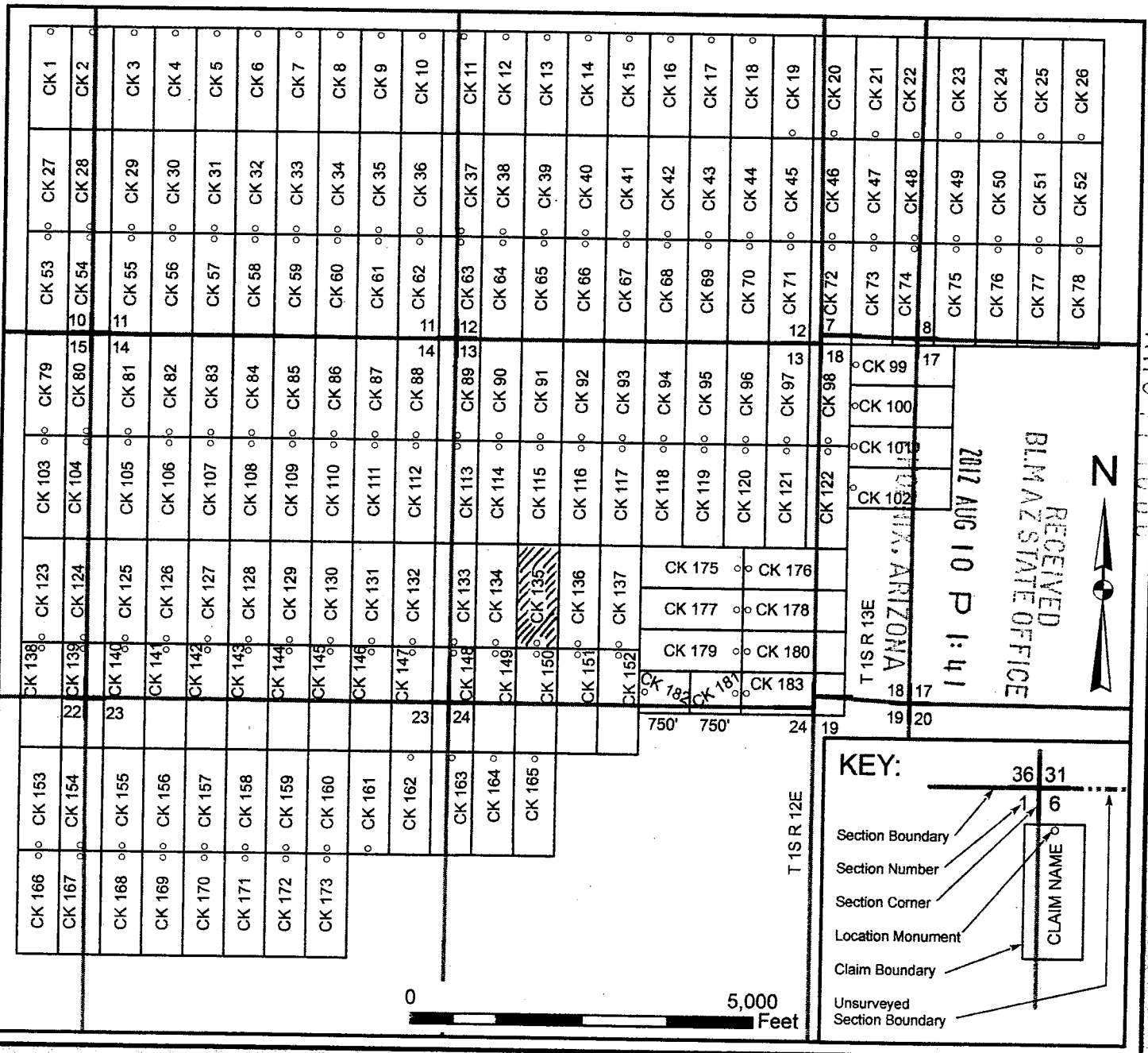
ANCL 17060

Lode Mining Claim Map

Map of the CK 135 Lode Claim

Map prepared from an actual field survey of said Lode Claim and attached to and hereby made a part of the Location Notice

1. Name and address of Locator of Claim: Bronco Creek Exploration Inc., 1815 E Winsett St., Tucson, AZ 85719
2. The Lode Mining Claim is located in section(s) 13, T 1S, R 12E, Gila and Salt River Base and Meridian, Pinal County, Arizona.
3. The corner, center-line, and location monuments are made up of 2" x 2" x 5' wooden posts marked with metal tags.
4. Each claim is 1500' long and 600' wide unless otherwise indicated.
5. All claims are tied to the surveyed northwest corner of Section 10, Township 1S, Range 12E, Gila and Salt River Base and Meridian. The northwest corner of Lode Claim CK 1 lies approximately 830' south and 4,300' east of said monument.



When recorded, return to ~~the~~

Bronco Creek Exploration, Inc
1815 E. Winsett St.
Tucson, AZ 85719

LOCATION NOTICE FOR LODE MINING CLAIM

NOTICE IS HEREBY GIVEN that the CK 136 lode mining claim has been located by **Bronco Creek Exploration Inc.**, whose current mailing address is:
1815 E. Winsett St., Tucson, Arizona 85719.

RECEIVED
BLM AZ STATE OFFICE
2012 AUG 10 P 1:41
PHOENIX, ARIZONA
BLM
Date
Stamp

The general course of this claim is north-south and it is situated in Pinal County, Arizona. This claim is 1,500 feet in length and 600 feet in width. This claim runs from the location monument on which this location notice is posted approximately 1,480 feet in a north direction to the north end line and 20 feet in a south direction to the south end line. This claim is marked by six monuments, one at each corner and one at the center of each end line of the claim.

The location monument on which this notice is posted is situated within Section 13, Township 1S, Range 12E, Gila and Salt River Base and Meridian, Arizona, and this claim encompasses portions of the following quarter section(s), section(s), Township(s) and Range(s):

SW 1/4 Sec. 13, T 1S R12E
Gila and Salt River Base and Meridian, Arizona.

The locality of this claim with reference to some natural object or permanent monument and additional information (if any) concerning its locality are as follows: The northwest corner of the claim with reference to a permanent monument is:

8,330 feet south and 12,100 feet east from the northwest corner of Section 10, Township 1 South, Range 12 East

DATED AND POSTED on the ground this 19th day of May, 2012.

LOCATOR (s) KELLY DONAHOO Kelly Donahoo
.....Agent for: Bronco Creek Exploration Inc.

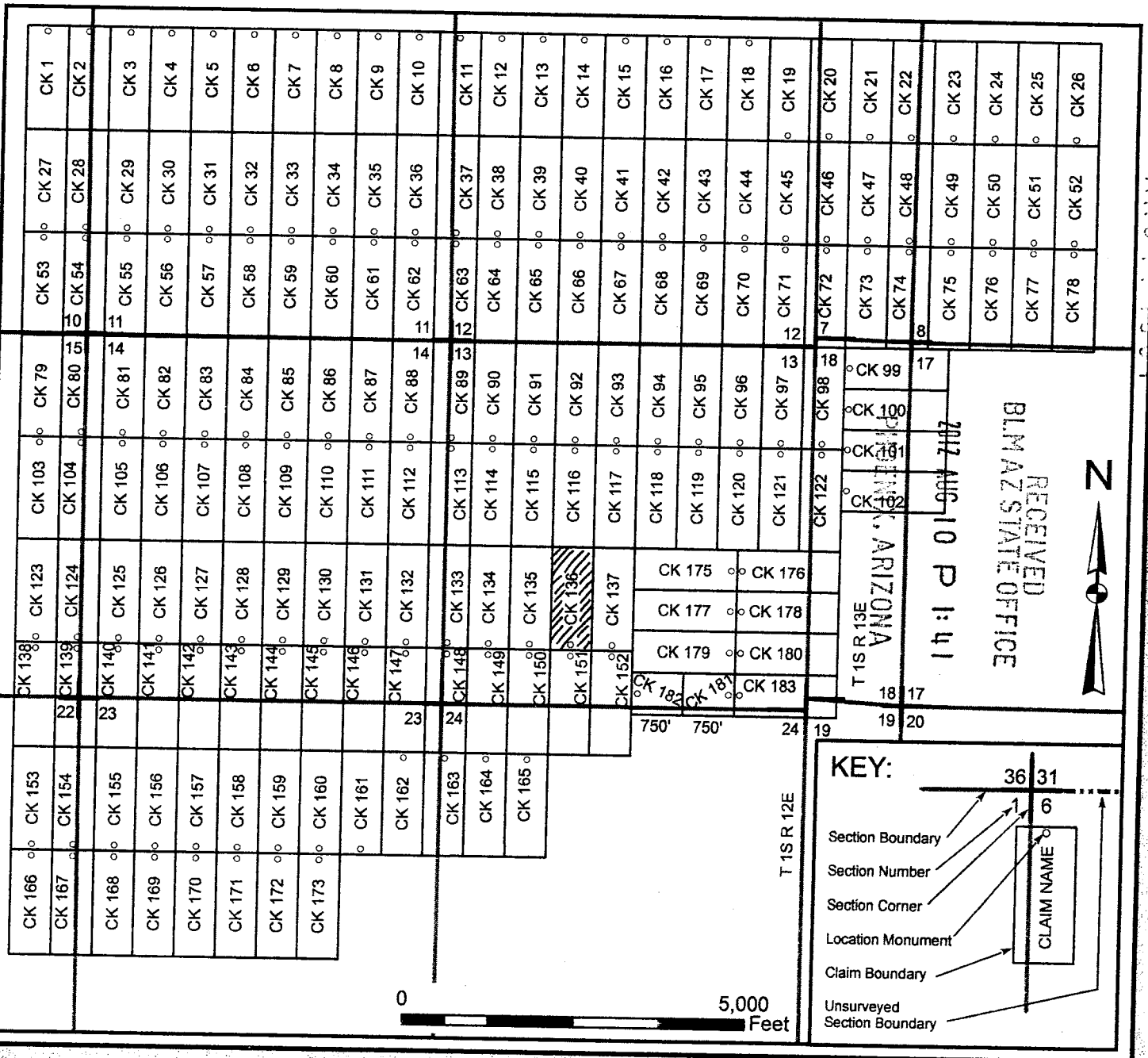
AMC 417061

Lode Mining Claim Map

Map of the CK 136 Lode Claim

Map prepared from an actual field survey of said Lode Claim and attached to and hereby made a part of the Location Notice

1. Name and address of Locator of Claim: Bronco Creek Exploration Inc., 1815 E Winsett St., Tucson, AZ 85719
2. The Lode Mining Claim is located in section(s) 13, T 1S, R 12E, Gila and Salt River Base and Meridian, Pinal County, Arizona.
3. The corner, center-line, and location monuments are made up of 2" x 2" x 5' wooden posts marked with metal tags.
4. Each claim is 1500' long and 600' wide unless otherwise indicated.
5. All claims are tied to the surveyed northwest corner of Section 10, Township 1S, Range 12E, Gila and Salt River Base and Meridian. The northwest corner of Lode Claim CK 1 lies approximately 830' south and 4,300' east of said monument.



When recorded, return to: 

Bronco Creek Exploration, Inc
1815 E. Winsett St.
Tucson, AZ 85719

LOCATION NOTICE FOR LODE MINING CLAIM

NOTICE IS HEREBY GIVEN that the CK 137 lode mining claim has been located by **Bronco Creek Exploration Inc.**, whose current mailing address is:
1815 E. Winsett St., Tucson, Arizona 85719.

RECEIVED
BLM AZ STATE OFFICE
2012 AUG 10 P 1:41
PHOENIX, ARIZONA
BLM
Date
Stamp

The general course of this claim is north-south and it is situated in Pinal County, Arizona. This claim is 1,500 feet in length and 600 feet in width. This claim runs from the location monument on which this location notice is posted approximately 1,480 feet in a north direction to the north end line and 20 feet in a south direction to the south end line. This claim is marked by six monuments, one at each corner and one at the center of each end line of the claim.

The location monument on which this notice is posted is situated within Section 13, Township 1S, Range 12E, Gila and Salt River Base and Meridian, Arizona, and this claim encompasses portions of the following quarter section(s), section(s), Township(s) and Range(s):

SW & SE 1/4 Sec. 13, T 1S R12E
Gila and Salt River Base and Meridian, Arizona.

The locality of this claim with reference to some natural object or permanent monument and additional information (if any) concerning its locality are as follows: The northwest corner of the claim with reference to a permanent monument is:
8,330 feet south and 12,700 feet east from the northwest corner of Section 10, Township 1 South, Range 12 East

DATED AND POSTED on the ground this 19th day of May, 2012.

LOCATOR (s) KELLY DONAHUE Kelly Donahue
.....Agent for: Bronco Creek Exploration Inc.

AMC417062

Lode Mining Claim Map

Map of the CK 137 Lode Claim

Map prepared from an actual field survey of said Lode Claim and attached to and hereby made a part of the Location Notice

1. Name and address of Locator of Claim: Bronco Creek Exploration Inc., 1815 E Winsett St., Tucson, AZ 85719
2. The Lode Mining Claim is located in section(s) 13, T 1S, R 12E, Gila and Salt River Base and Meridian, Pinal County, Arizona.
3. The corner, center-line, and location monuments are made up of 2" x 2" x 5' wooden posts marked with metal tags.
4. Each claim is 1500' long and 600' wide unless otherwise indicated.
5. All claims are tied to the surveyed northwest corner of Section 10, Township 1S, Range 12E, Gila and Salt River Base and Meridian. The northwest corner of Lode Claim CK 1 lies approximately 830' south and 4,300' east of said monument.



When recorded, return to:

Bronco Creek Exploration, Inc
1815 E. Winsett St.
Tucson, AZ 85719

LOCATION NOTICE FOR LODE MINING CLAIM

NOTICE IS HEREBY GIVEN that the CK 138 lode mining claim has been located by **Bronco Creek Exploration Inc.**, whose current mailing address is:
1815 E. Winsett St., Tucson, Arizona 85719.

RECEIVED
BLM AZ STATE OFFICE
2012 AUG 10 P 1:41
PHOENIX, ARIZONA
BLM
Date
Stamp

The general course of this claim is north-south and it is situated in Pinal County, Arizona. This claim is 1,500 feet in length and 600 feet in width. This claim runs from the location monument on which this location notice is posted approximately 20 feet in a north direction to the north end line and 1,480 feet in a south direction to the south end line. This claim is marked by six monuments, one at each corner and one at the center of each end line of the claim.

The location monument on which this notice is posted is situated within Section 15, Township 1S, Range 12E, Gila and Salt River Base and Meridian, Arizona, and this claim encompasses portions of the following quarter section(s), section(s), Township(s) and Range(s):

SE 1/4 Sec. 15, & NE 1/4 Sec. 22, T 1S R12E
Gila and Salt River Base and Meridian, Arizona.

The locality of this claim with reference to some natural object or permanent monument and additional information (if any) concerning its locality are as follows: The northwest corner of the claim with reference to a permanent monument is:
9,830 feet south and 4,300 feet east from the northwest corner of Section 10, Township 1 South, Range 12 East

DATED AND POSTED on the ground this 19 day of May, 2012.

LOCATOR (s) [Signature]
.....Agent for: Bronco Creek Exploration Inc.
DAVID VOLIGAN

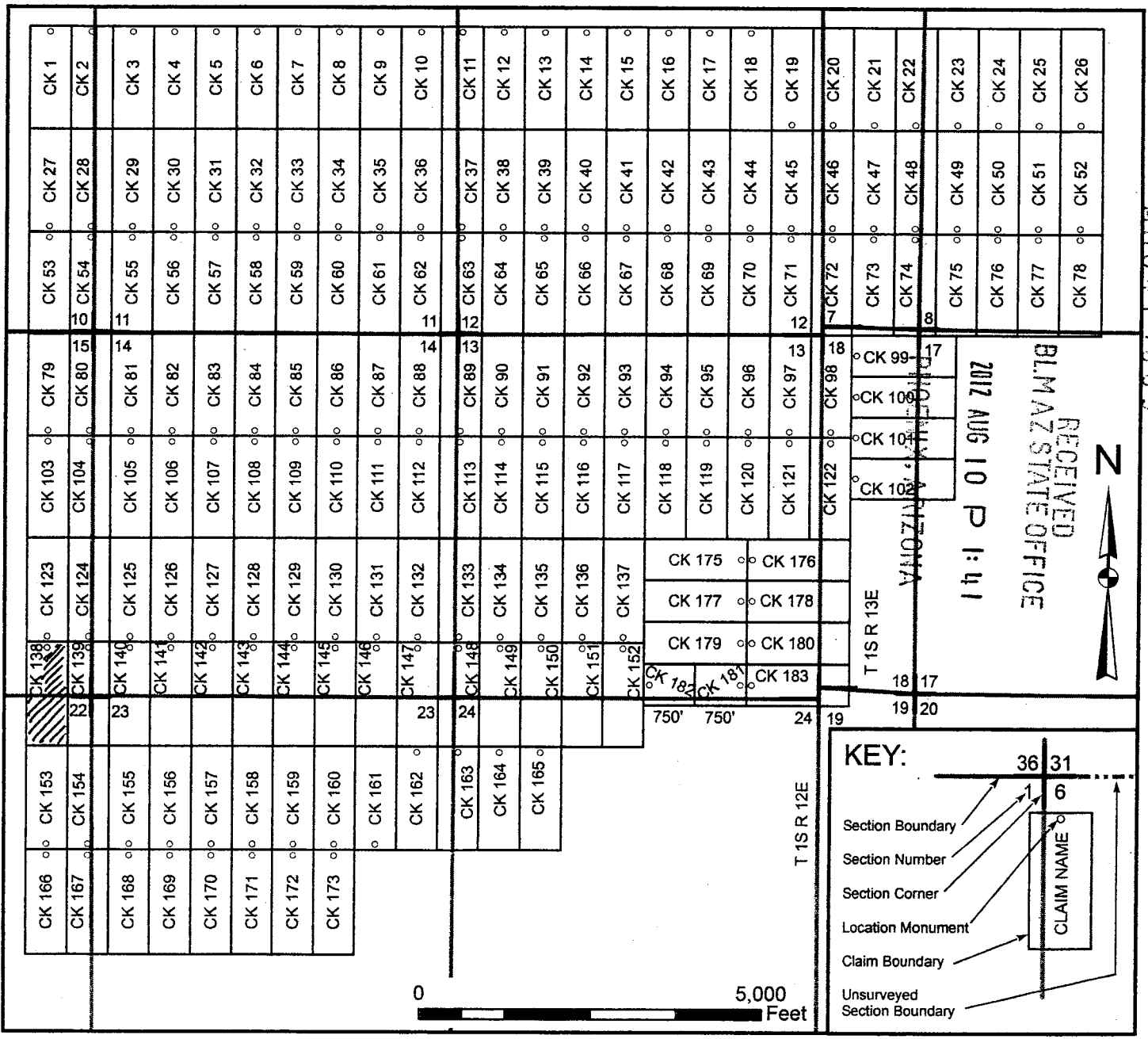
AMC417063

Lode Mining Claim Map

Map of the CK 138 Lode Claim

Map prepared from an actual field survey of said Lode Claim and attached to and hereby made a part of the Location Notice

1. Name and address of Locator of Claim: Bronco Creek Exploration Inc., 1815 E Winsett St., Tucson, AZ 85719
2. The Lode Mining Claim is located in section(s) 15, 22, T 1S, R 12E, Gila and Salt River Base and Meridian, Pinal County, Arizona.
3. The corner, center-line, and location monuments are made up of 2" x 2" x 5' wooden posts marked with metal tags.
4. Each claim is 1500' long and 600' wide unless otherwise indicated.
5. All claims are tied to the surveyed northwest corner of Section 10, Township 1S, Range 12E, Gila and Salt River Base and Meridian. The northwest corner of Lode Claim CK 1 lies approximately 830' south and 4,300' east of said monument.



When recorded, return to:

Bronco Creek Exploration, Inc
1815 E. Winsett St.
Tucson, AZ 85719

LOCATION NOTICE FOR LODE MINING CLAIM

NOTICE IS HEREBY GIVEN that the CK 139 lode mining claim has been located by **Bronco Creek Exploration Inc.**, whose current mailing address is:
1815 E. Winsett St., Tucson, Arizona 85719.

RECEIVED
BLM AZ STATE OFFICE
2012 AUG 10 P 1:41
PHOENIX, ARIZONA
BLM
Date
Stamp

The general course of this claim is north-south and it is situated in Pinal County, Arizona. This claim is 1,500 feet in length and 600 feet in width. This claim runs from the location monument on which this location notice is posted approximately 20 feet in a north direction to the north end line and 1,480 feet in a south direction to the south end line. This claim is marked by six monuments, one at each corner and one at the center of each end line of the claim.

The location monument on which this notice is posted is situated within Section 15, Township 1S, Range 12E, Gila and Salt River Base and Meridian, Arizona, and this claim encompasses portions of the following quarter section(s), section(s), Township(s) and Range(s):

SE 1/4 Sec. 15, NE 1/4 Sec. 22, SW 1/4 Sec. 14 & NW 1/4 Sec. 23, T 1S R12E
Gila and Salt River Base and Meridian, Arizona.

The locality of this claim with reference to some natural object or permanent monument and additional information (if any) concerning its locality are as follows: The northwest corner of the claim with reference to a permanent monument is:
9,830 feet south and 4,900 feet east from the northwest corner of Section 10, Township 1 South, Range 12 East

DATED AND POSTED on the ground this 9 day of May, 2012.

LOCATOR (s) _____
Agent for: Bronco Creek Exploration Inc.
DAVID VOLIGHT

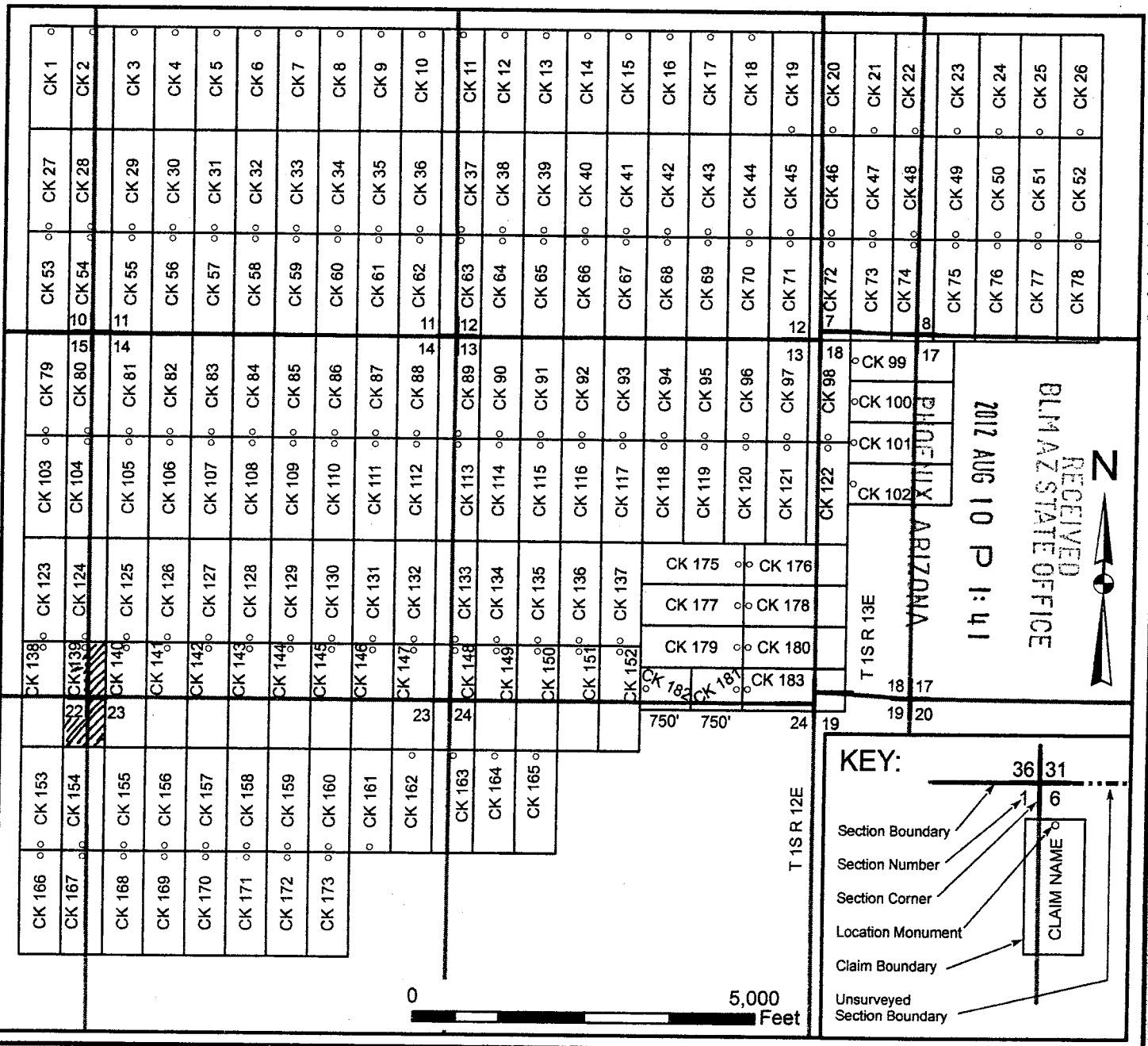
AMC417064

Lode Mining Claim Map

Map of the CK 139 Lode Claim

Map prepared from an actual field survey of said Lode Claim and attached to and hereby made a part of the Location Notice

1. Name and address of Locator of Claim: Bronco Creek Exploration Inc., 1815 E Winsett St., Tucson, AZ 85719
2. The Lode Mining Claim is located in section(s) 15, 14, 22, 23 T 1S, R 12E, Gila and Salt River Base and Meridian, Pinal County, Arizona.
3. The corner, center-line, and location monuments are made up of 2" x 2" x 5' wooden posts marked with metal tags.
4. Each claim is 1500' long and 600' wide unless otherwise indicated.
5. All claims are tied to the surveyed northwest corner of Section 10, Township 1S, Range 12E, Gila and Salt River Base and Meridian. The northwest corner of Lode Claim CK 1 lies approximately 830' south and 4,300' east of said monument.




When recorded, return to:

Bronco Creek Exploration, Inc
1815 E. Winsett St.
Tucson, AZ 85719

LOCATION NOTICE FOR LODE MINING CLAIM

NOTICE IS HEREBY GIVEN that the CK 140 lode mining claim has been located by **Bronco Creek Exploration Inc.**, whose current mailing address is:
1815 E. Winsett St., Tucson, Arizona 85719.



The general course of this claim is north-south and it is situated in Pinal County, Arizona. This claim is 1,500 feet in length and 600 feet in width. This claim runs from the location monument on which this location notice is posted approximately 20 feet in a north direction to the north end line and 1,480 feet in a south direction to the south end line. This claim is marked by six monuments, one at each corner and one at the center of each end line of the claim.

The location monument on which this notice is posted is situated within Section 14, Township 1S, Range 12E, Gila and Salt River Base and Meridian, Arizona, and this claim encompasses portions of the following quarter section(s), section(s), Township(s) and Range(s):

SW 1/4 Sec. 14 & NW 1/4 Sec. 23, T 1S R12E
Gila and Salt River Base and Meridian, Arizona.

The locality of this claim with reference to some natural object or permanent monument and additional information (if any) concerning its locality are as follows: The northwest corner of the claim with reference to a permanent monument is:
9,830 feet south and 5,500 feet east from the northwest corner of Section 10, Township 1 South, Range 12 East

DATED AND POSTED on the ground this 19 day of May, 2012.

LOCATOR (s) _____
Agent for: Bronco Creek Exploration Inc.

[Handwritten Signature]
DAVID VOLIGHT

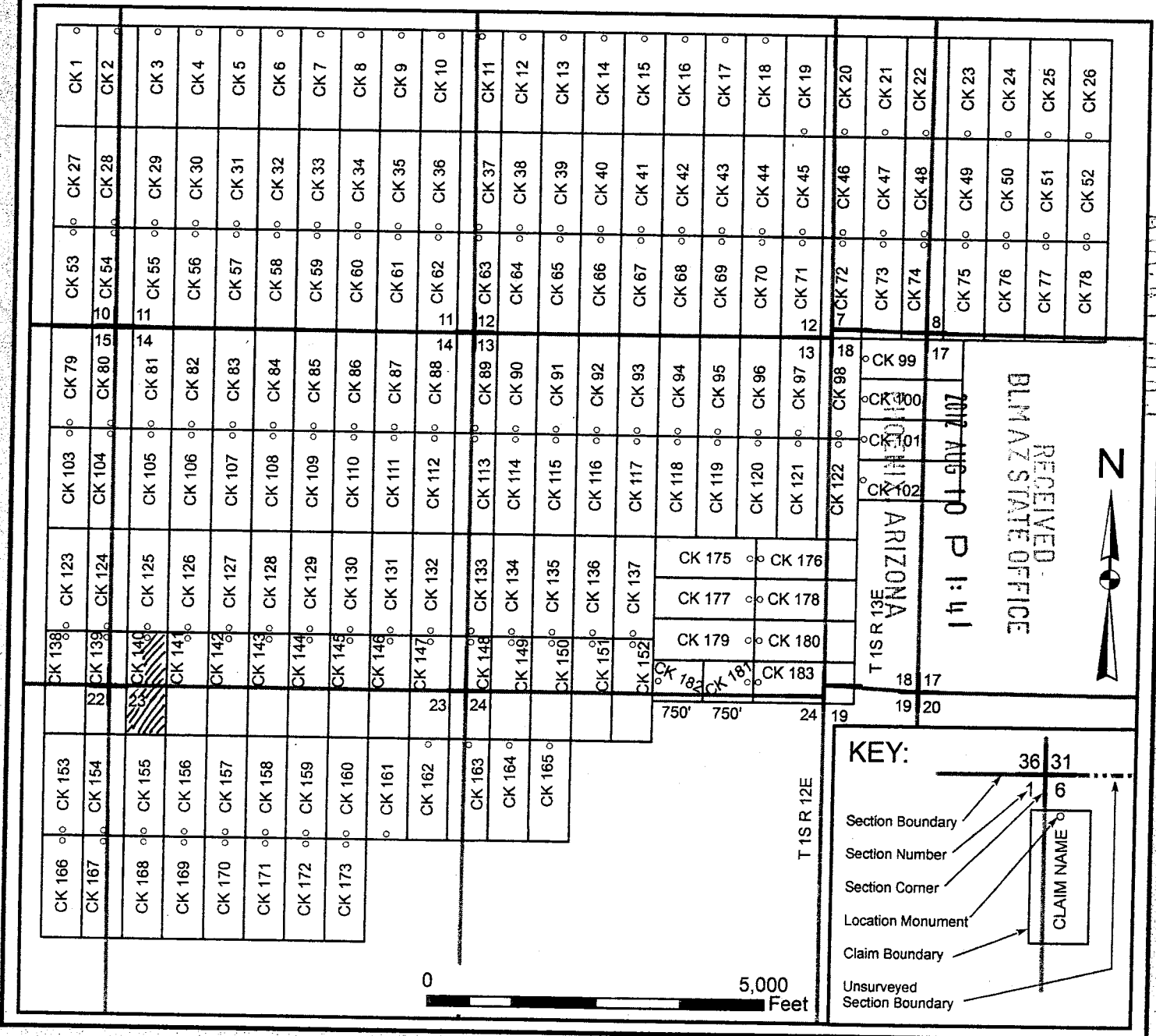
AMC417065

Lode Mining Claim Map

Map of the CK 140 Lode Claim

Map prepared from an actual field survey of said Lode Claim and attached to and hereby made a part of the Location Notice

1. Name and address of Locator of Claim: Bronco Creek Exploration Inc., 1815 E Winsett St., Tucson, AZ 85719
2. The Lode Mining Claim is located in section(s) 14, 23, T 1S, R 12E, Gila and Salt River Base and Meridian, Pinal County, Arizona.
3. The corner, center-line, and location monuments are made up of 2" x 2" x 5' wooden posts marked with metal tags.
4. Each claim is 1500' long and 600' wide unless otherwise indicated.
5. All claims are tied to the surveyed northwest corner of Section 10, Township 1S, Range 12E, Gila and Salt River Base and Meridian. The northwest corner of Lode Claim CK 1 lies approximately 830' south and 4,300' east of said monument.



When recorded, return to

Bronco Creek Exploration, Inc
1815 E. Winsett St.
Tucson, AZ 85719

LOCATION NOTICE FOR LODE MINING CLAIM

NOTICE IS HEREBY GIVEN that the CK 141 lode mining claim has been located by **Bronco Creek Exploration Inc.**, whose current mailing address is:
1815 E. Winsett St., Tucson, Arizona 85719.

RECEIVED
BLM AZ STATE OFFICE
2012 AUG 10 P 11:41
PHOENIX, ARIZONA
BLM
Date
Stamp

The general course of this claim is north-south and it is situated in Pinal County, Arizona. This claim is 1,500 feet in length and 600 feet in width. This claim runs from the location monument on which this location notice is posted approximately 20 feet in a north direction to the north end line and 1,480 feet in a south direction to the south end line. This claim is marked by six monuments, one at each corner and one at the center of each end line of the claim.

The location monument on which this notice is posted is situated within Section 14, Township 1S, Range 12E, Gila and Salt River Base and Meridian, Arizona, and this claim encompasses portions of the following quarter section(s), section(s), Township(s) and Range(s):

SW 1/4 Sec. 14 & NW 1/4 Sec. 23, T 1S R12E
Gila and Salt River Base and Meridian, Arizona.

The locality of this claim with reference to some natural object or permanent monument and additional information (if any) concerning its locality are as follows: The northwest corner of the claim with reference to a permanent monument is:
9,830 feet south and 6,100 feet east from the northwest corner of Section 10, Township 1 South, Range 12 East

DATED AND POSTED on the ground this 19 day of May, 2012.

LOCATOR (s) [Signature]
..... Agent for: Bronco Creek Exploration Inc.
DAVID VOUGHT

AMCH 17066

Lode Mining Claim Map

Map of the CK 141 Lode Claim

Map prepared from an actual field survey of said Lode Claim and attached to and hereby made a part of the Location Notice

1. Name and address of Locator of Claim: Bronco Creek Exploration Inc., 1815 E Winsett St., Tucson, AZ 85719
2. The Lode Mining Claim is located in section(s) 14, 23, T 1S, R 12E, Gila and Salt River Base and Meridian, Pinal County, Arizona.
3. The corner, center-line, and location monuments are made up of 2" x 2" x 5' wooden posts marked with metal tags.
4. Each claim is 1500' long and 600' wide unless otherwise indicated.
5. All claims are tied to the surveyed northwest corner of Section 10, Township 1S, Range 12E, Gila and Salt River Base and Meridian. The northwest corner of Lode Claim CK 1 lies approximately 830' south and 4,300' east of said monument.



When recorded, return

Bronco Creek Exploration, Inc
1815 E. Winsett St.
Tucson, AZ 85719

LOCATION NOTICE FOR LODE MINING CLAIM

NOTICE IS HEREBY GIVEN that the CK 142 lode mining claim has been located by **Bronco Creek Exploration Inc.**, whose current mailing address is: 1815 E. Winsett St., Tucson, Arizona 85719.

RECEIVED
BLM AZ STATE OFFICE
2012 AUG 10 P 1:42
PHOENIX, ARIZONA
BLM
Date
Stamp

The general course of this claim is north-south and it is situated in Pinal County, Arizona. This claim is 1,500 feet in length and 600 feet in width. This claim runs from the location monument on which this location notice is posted approximately 20 feet in a north direction to the north end line and 1,480 feet in a south direction to the south end line. This claim is marked by six monuments, one at each corner and one at the center of each end line of the claim.

The location monument on which this notice is posted is situated within Section 14, Township 1S, Range 12E, Gila and Salt River Base and Meridian, Arizona, and this claim encompasses portions of the following quarter section(s), section(s), Township(s) and Range(s):

SW 1/4 Sec. 14 & NW 1/4 Sec. 23, T 1S R12E
Gila and Salt River Base and Meridian, Arizona.

The locality of this claim with reference to some natural object or permanent monument and additional information (if any) concerning its locality are as follows: The northwest corner of the claim with reference to a permanent monument is:
9,830 feet south and 6,700 feet east from the northwest corner of Section 10, Township 1 South, Range 12 East

DATED AND POSTED on the ground this 19 day of May, 2012.

LOCATOR (s) _____
Agent for: Bronco Creek Exploration Inc.
DAVID VOUGHT

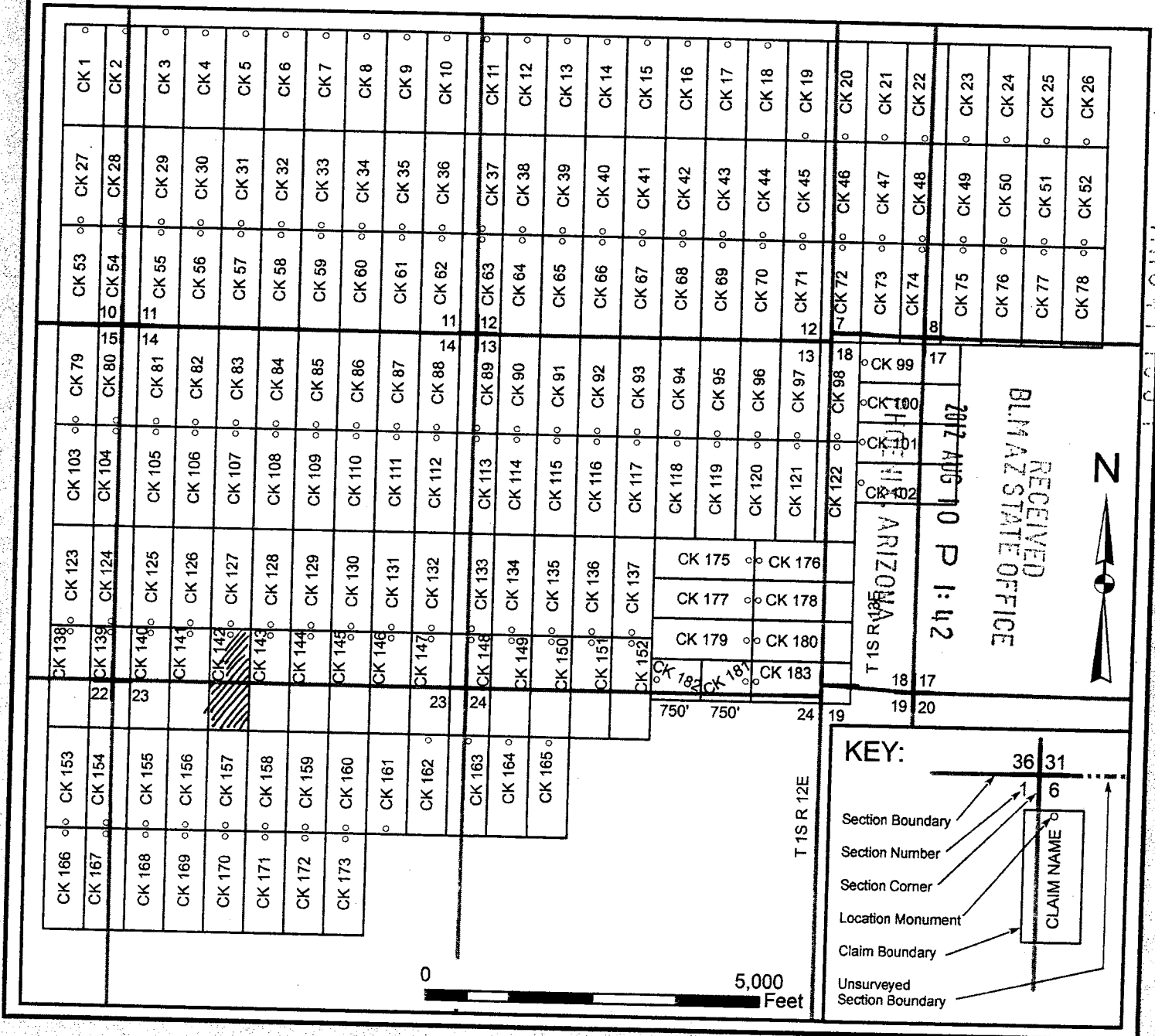
AMC 417067

Lode Mining Claim Map

Map of the CK 142 Lode Claim

Map prepared from an actual field survey of said Lode Claim and attached to and hereby made a part of the Location Notice

1. Name and address of Locator of Claim: Bronco Creek Exploration Inc., 1815 E Winsett St., Tucson, AZ 85719
2. The Lode Mining Claim is located in section(s) 14, 23, T 1S, R 12E, Gila and Salt River Base and Meridian, Pinal County, Arizona.
3. The corner, center-line, and location monuments are made up of 2" x 2" x 5' wooden posts marked with metal tags.
4. Each claim is 1500' long and 600' wide unless otherwise indicated.
5. All claims are tied to the surveyed northwest corner of Section 10, Township 1S, Range 12E, Gila and Salt River Base and Meridian. The northwest corner of Lode Claim CK 1 lies approximately 830' south and 4,300' east of said monument.



ARIZONA

When recorded, return to:

Bronco Creek Exploration, Inc
1815 E. Winsett St.
Tucson, AZ 85719

LOCATION NOTICE FOR LODE MINING CLAIM

NOTICE IS HEREBY GIVEN that the CK 143 lode mining claim has been located by **Bronco Creek Exploration Inc.**, whose current mailing address is:
1815 E. Winsett St., Tucson, Arizona 85719.

RECEIVED
BLM AZ STATE OFFICE
2012 AUG 10 P 1:42
PHOENIX, ARIZONA
BLM
Date
Stamp

The general course of this claim is north-south and it is situated in Pinal County, Arizona. This claim is 1,500 feet in length and 600 feet in width. This claim runs from the location monument on which this location notice is posted approximately 20 feet in a north direction to the north end line and 1,480 feet in a south direction to the south end line. This claim is marked by six monuments, one at each corner and one at the center of each end line of the claim.

The location monument on which this notice is posted is situated within Section 14, Township 1S, Range 12E, Gila and Salt River Base and Meridian, Arizona, and this claim encompasses portions of the following quarter section(s), section(s), Township(s) and Range(s):

SW & SE 1/4 Sec. 14 & NW & NE 1/4 Sec. 23, T 1S R12E
Gila and Salt River Base and Meridian, Arizona.

The locality of this claim with reference to some natural object or permanent monument and additional information (if any) concerning its locality are as follows: The northwest corner of the claim with reference to a permanent monument is:

9,830 feet south and 7,300 feet east from the northwest corner of Section 10, Township 1 South, Range 12 East

DATED AND POSTED on the ground this 19 day of May, 2012.

LOCATOR (s) _____
Agent for: Bronco Creek Exploration Inc.
DAVID VOUGHT

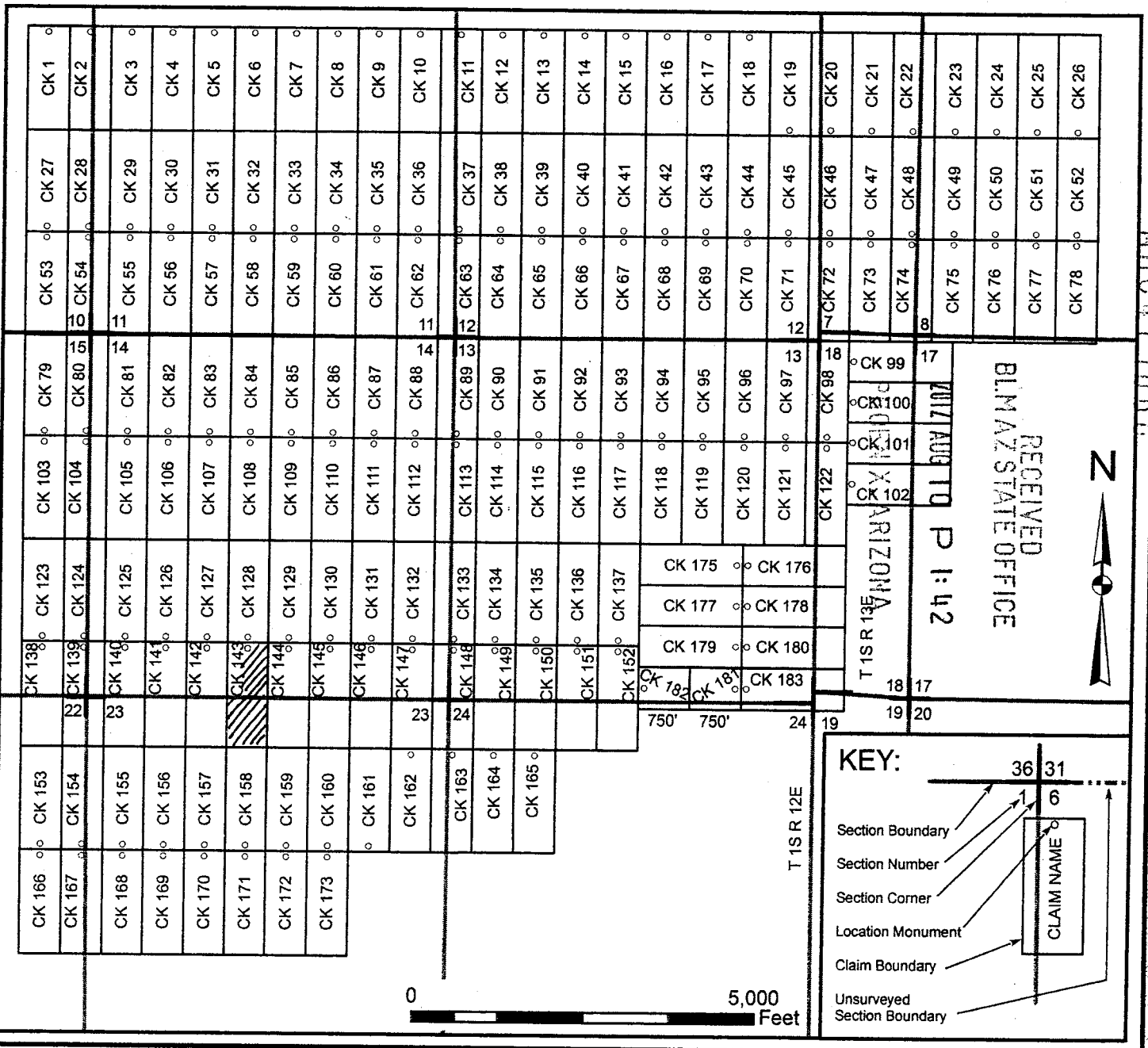
AMC417068

Lode Mining Claim Map

Map of the CK 143 Lode Claim

Map prepared from an actual field survey of said Lode Claim and attached to and hereby made a part of the Location Notice

1. Name and address of Locator of Claim: Bronco Creek Exploration Inc., 1815 E Winsett St., Tucson, AZ 85719
2. The Lode Mining Claim is located in section(s) 14, 23, T 1S, R 12E, Gila and Salt River Base and Meridian, Pinal County, Arizona.
3. The corner, center-line, and location monuments are made up of 2" x 2" x 5' wooden posts marked with metal tags.
4. Each claim is 1500' long and 600' wide unless otherwise indicated.
5. All claims are tied to the surveyed northwest corner of Section 10, Township 1S, Range 12E, Gila and Salt River Base and Meridian. The northwest corner of Lode Claim CK 1 lies approximately 830' south and 4,300' east of said monument.



When recorded, return to:

Bronco Creek Exploration, Inc
1815 E. Winsett St.
Tucson, AZ 85719

LOCATION NOTICE FOR LODE MINING CLAIM

NOTICE IS HEREBY GIVEN that the CK 144 lode mining claim has been located by **Bronco Creek Exploration Inc.**, whose current mailing address is:
1815 E. Winsett St., Tucson, Arizona 85719.

RECEIVED
BLM AZ STATE OFFICE
2012 AUG 10 P 1:42
PHOENIX, ARIZONA
BLM
Date
Stamp

The general course of this claim is north-south and it is situated in Pinal County, Arizona. This claim is 1,500 feet in length and 600 feet in width. This claim runs from the location monument on which this location notice is posted approximately 20 feet in a north direction to the north end line and 1,480 feet in a south direction to the south end line. This claim is marked by six monuments, one at each corner and one at the center of each end line of the claim.

The location monument on which this notice is posted is situated within Section 14, Township 1S, Range 12E, Gila and Salt River Base and Meridian, Arizona, and this claim encompasses portions of the following quarter section(s), section(s), Township(s) and Range(s):

SE 1/4 Sec. 14 & NE 1/4 Sec. 23, T 1S R12E
Gila and Salt River Base and Meridian, Arizona.

The locality of this claim with reference to some natural object or permanent monument and additional information (if any) concerning its locality are as follows: The northwest corner of the claim with reference to a permanent monument is:
9,830 feet south and 7,900 feet east from the northwest corner of Section 10, Township 1 South, Range 12 East

DATED AND POSTED on the ground this 19 day of May, 2012.

LOCATOR (s) _____
.....Agent for: Bronco Creek Exploration Inc.

[Signature]
DAVID COUGHT

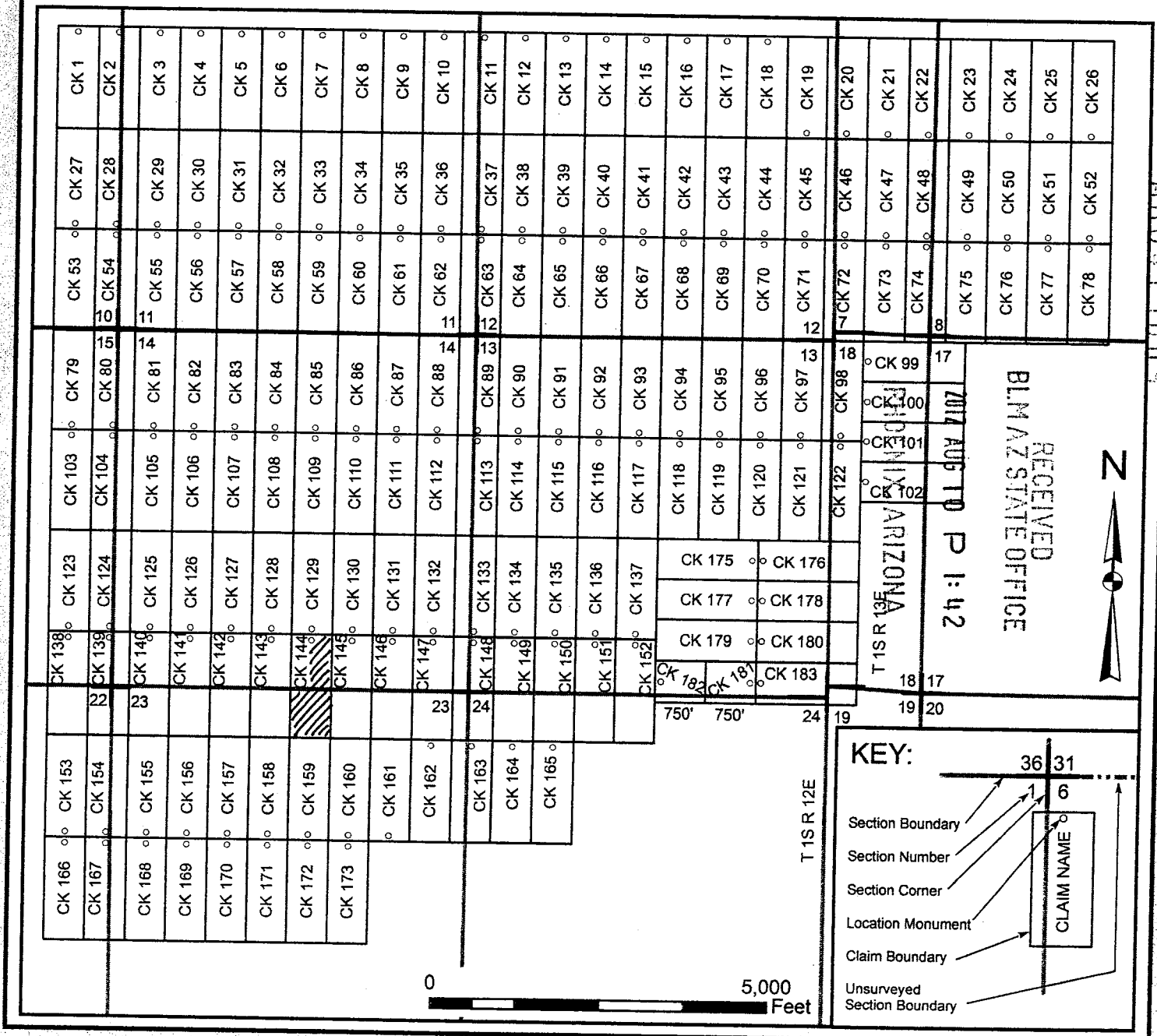
AMC417069

Lode Mining Claim Map

Map of the CK 144 Lode Claim

Map prepared from an actual field survey of said Lode Claim and attached to and hereby made a part of the Location Notice

1. Name and address of Locator of Claim: Bronco Creek Exploration Inc., 1815 E Winsett St., Tucson, AZ 85719
2. The Lode Mining Claim is located in section(s) 14, 23, T 1S, R 12E, Gila and Salt River Base and Meridian, Pinal County, Arizona.
3. The corner, center-line, and location monuments are made up of 2" x 2" x 5' wooden posts marked with metal tags.
4. Each claim is 1500' long and 600' wide unless otherwise indicated.
5. All claims are tied to the surveyed northwest corner of Section 10, Township 1S, Range 12E, Gila and Salt River Base and Meridian. The northwest corner of Lode Claim CK 1 lies approximately 830' south and 4,300' east of said monument.



When recorded, return .

Bronco Creek Exploration, Inc
1815 E. Winsett St.
Tucson, AZ 85719

LOCATION NOTICE FOR LODE MINING CLAIM

NOTICE IS HEREBY GIVEN that the CK 145 lode mining claim has been located by **Bronco Creek Exploration Inc.**, whose current mailing address is:
1815 E. Winsett St., Tucson, Arizona 85719.

RECEIVED
BLM AZ STATE OFFICE
2012 AUG 10 P 1:42
PHOENIX, ARIZONA
BLM
Date
Stamp


The general course of this claim is north-south and it is situated in Pinal County, Arizona. This claim is 1,500 feet in length and 600 feet in width. This claim runs from the location monument on which this location notice is posted approximately 20 feet in a north direction to the north end line and 1,480 feet in a south direction to the south end line. This claim is marked by six monuments, one at each corner and one at the center of each end line of the claim.

The location monument on which this notice is posted is situated within Section 14, Township 1S, Range 12E, Gila and Salt River Base and Meridian, Arizona, and this claim encompasses portions of the following quarter section(s), section(s), Township(s) and Range(s):

SE 1/4 Sec. 14 & NE 1/4 Sec. 23, T 1S R12E
Gila and Salt River Base and Meridian, Arizona.

The locality of this claim with reference to some natural object or permanent monument and additional information (if any) concerning its locality are as follows: The northwest corner of the claim with reference to a permanent monument is:
9,830 feet south and 8,500 feet east from the northwest corner of Section 10, Township 1 South, Range 12 East

DATED AND POSTED on the ground this 19 day of May, 2012.

LOCATOR (s) 
.....Agent for: Bronco Creek Exploration Inc.
DAVID YOUNG

Form MCF100
Revised July, 2005

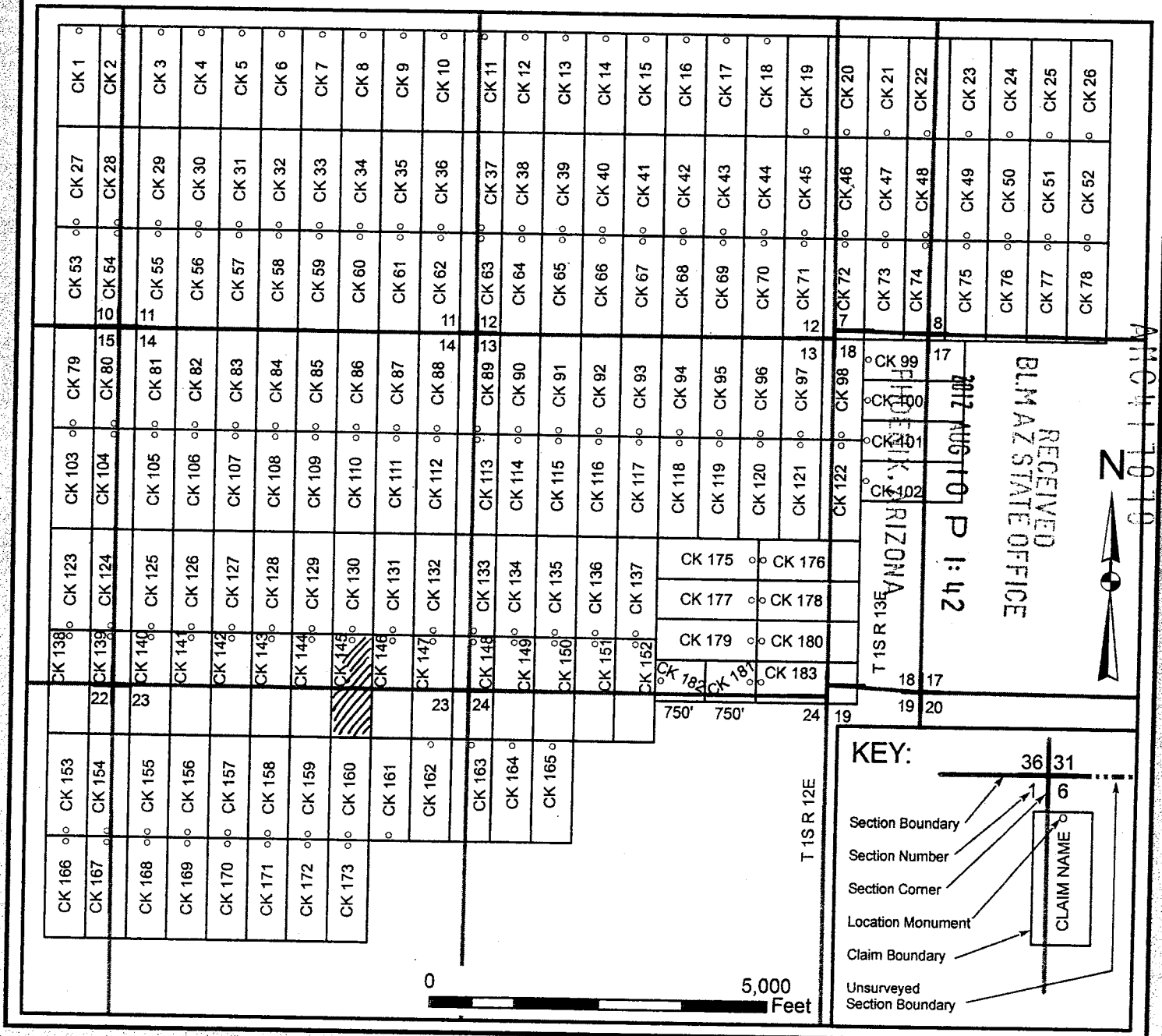
AMC417070

Lode Mining Claim Map

Map of the CK 145 Lode Claim

Map prepared from an actual field survey of said Lode Claim and attached to and hereby made a part of the Location Notice

1. Name and address of Locator of Claim: Bronco Creek Exploration Inc., 1815 E Winsett St., Tucson, AZ 85719
2. The Lode Mining Claim is located in section(s) 14, 23, T 1S, R 12E, Gila and Salt River Base and Meridian, Pinal County, Arizona.
3. The corner, center-line, and location monuments are made up of 2" x 2" x 5' wooden posts marked with metal tags.
4. Each claim is 1500' long and 600' wide unless otherwise indicated.
5. All claims are tied to the surveyed northwest corner of Section 10, Township 1S, Range 12E, Gila and Salt River Base and Meridian. The northwest corner of Lode Claim CK 1 lies approximately 830' south and 4,300' east of said monument.



When recorded, return U.

Bronco Creek Exploration, Inc
1815 E. Winsett St.
Tucson, AZ 85719

RECEIVED
BLM AZ STATE OFFICE
2012 AUG 10 P 1:42
PHOENIX, ARIZONA
BLM
Date
Stamp

LOCATION NOTICE FOR LODE MINING CLAIM

NOTICE IS HEREBY GIVEN that the CK 146 lode mining claim has been located by **Bronco Creek Exploration Inc.**, whose current mailing address is:
1815 E. Winsett St., Tucson, Arizona 85719.

The general course of this claim is north-south and it is situated in Pinal County, Arizona. This claim is 1,500 feet in length and 600 feet in width. This claim runs from the location monument on which this location notice is posted approximately 20 feet in a north direction to the north end line and 1,480 feet in a south direction to the south end line. This claim is marked by six monuments, one at each corner and one at the center of each end line of the claim.

The location monument on which this notice is posted is situated within Section 14, Township 1S, Range 12E, Gila and Salt River Base and Meridian, Arizona, and this claim encompasses portions of the following quarter section(s), section(s), Township(s) and Range(s):

SE 1/4 Sec. 14 & NE 1/4 Sec. 23, T 1S R12E
Gila and Salt River Base and Meridian, Arizona.

The locality of this claim with reference to some natural object or permanent monument and additional information (if any) concerning its locality are as follows: The northwest corner of the claim with reference to a permanent monument is:
9,830 feet south and 9,100 feet east from the northwest corner of Section 10, Township 1 South, Range 12 East

DATED AND POSTED on the ground this 9 day of May, 2012.

LOCATOR (s) _____
..... Agent for: Bronco Creek Exploration Inc.
DAVID KNIGHT

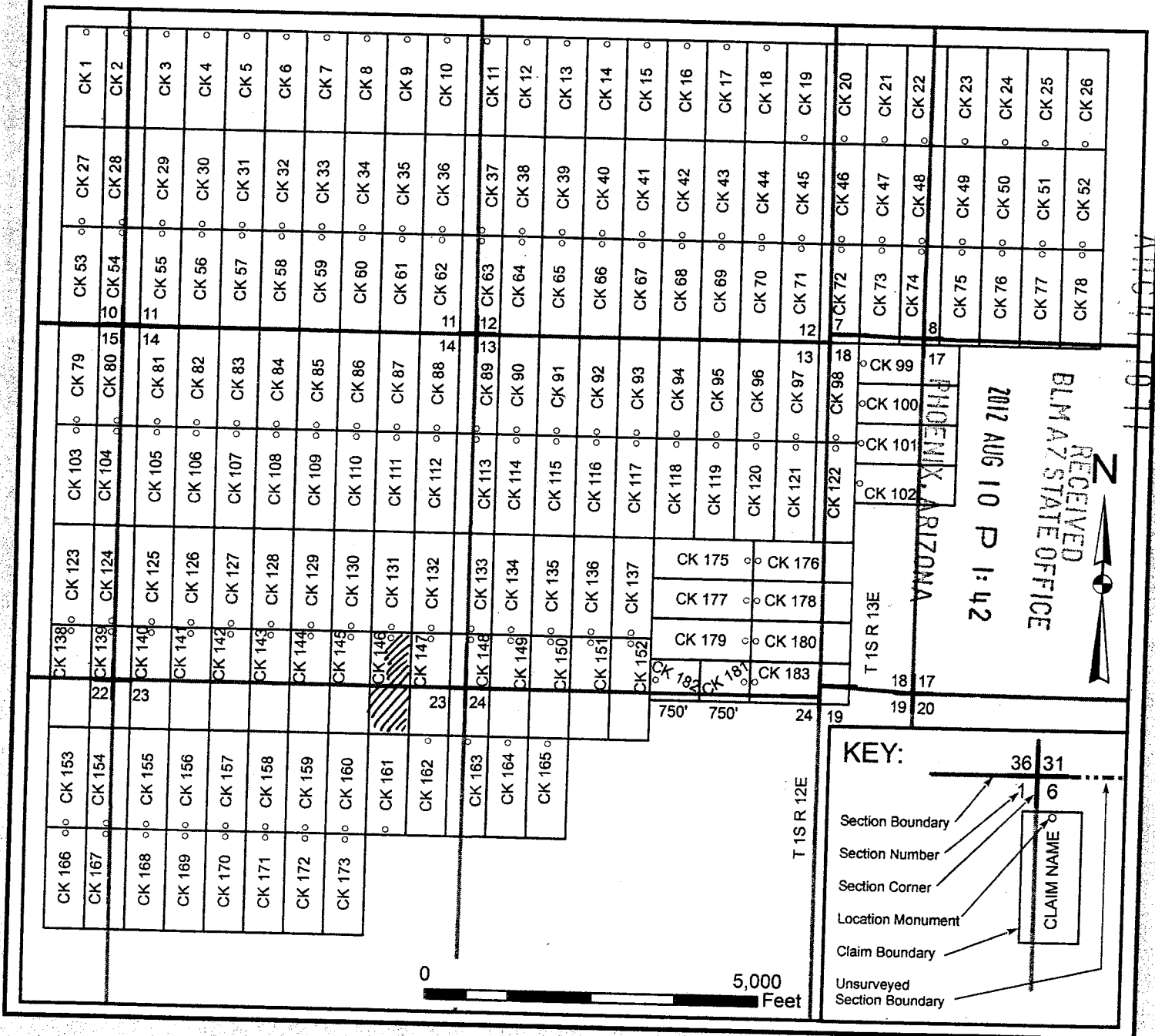
AMC417071

Lode Mining Claim Map

Map of the CK 146 Lode Claim

Map prepared from an actual field survey of said Lode Claim and attached to and hereby made a part of the Location Notice

1. Name and address of Locator of Claim: Bronco Creek Exploration Inc., 1815 E Winsett St., Tucson, AZ 85719
2. The Lode Mining Claim is located in section(s) 14, 23, T 1S, R 12E, Gila and Salt River Base and Meridian, Pinal County, Arizona.
3. The corner, center-line, and location monuments are made up of 2" x 2" x 5' wooden posts marked with metal tags.
4. Each claim is 1500' long and 600' wide unless otherwise indicated.
5. All claims are tied to the surveyed northwest corner of Section 10, Township 1S, Range 12E, Gila and Salt River Base and Meridian. The northwest corner of Lode Claim CK 1 lies approximately 830' south and 4,300' east of said monument.



When recorded, return —

Bronco Creek Exploration, Inc
1815 E. Winsett St.
Tucson, AZ 85719

LOCATION NOTICE FOR LODE MINING CLAIM

NOTICE IS HEREBY GIVEN that the CK 147 lode mining claim has been located by **Bronco Creek Exploration Inc.**, whose current mailing address is:
1815 E. Winsett St., Tucson, Arizona 85719.

RECEIVED
BLM AZ STATE OFFICE
2012 AUG 10 P 1:43
PHOENIX, ARIZONA
BLM
Date
Stamp

The general course of this claim is north-south and it is situated in Pinal County, Arizona. This claim is 1,500 feet in length and 600 feet in width. This claim runs from the location monument on which this location notice is posted approximately 20 feet in a north direction to the north end line and 1,480 feet in a south direction to the south end line. This claim is marked by six monuments, one at each corner and one at the center of each end line of the claim.

The location monument on which this notice is posted is situated within Section 14, Township 1S, Range 12E, Gila and Salt River Base and Meridian, Arizona, and this claim encompasses portions of the following quarter section(s), section(s), Township(s) and Range(s):

SE 1/4 Sec. 14 & NE 1/4 Sec. 23, T 1S R12E
Gila and Salt River Base and Meridian, Arizona.

The locality of this claim with reference to some natural object or permanent monument and additional information (if any) concerning its locality are as follows: The northwest corner of the claim with reference to a permanent monument is:
9,830 feet south and 9,700 feet east from the northwest corner of Section 10, Township 1 South, Range 12 East

DATED AND POSTED on the ground this 19 day of May, 2012.

LOCATOR (s) _____
Agent for: Bronco Creek Exploration Inc.
DAVID VAUGHT

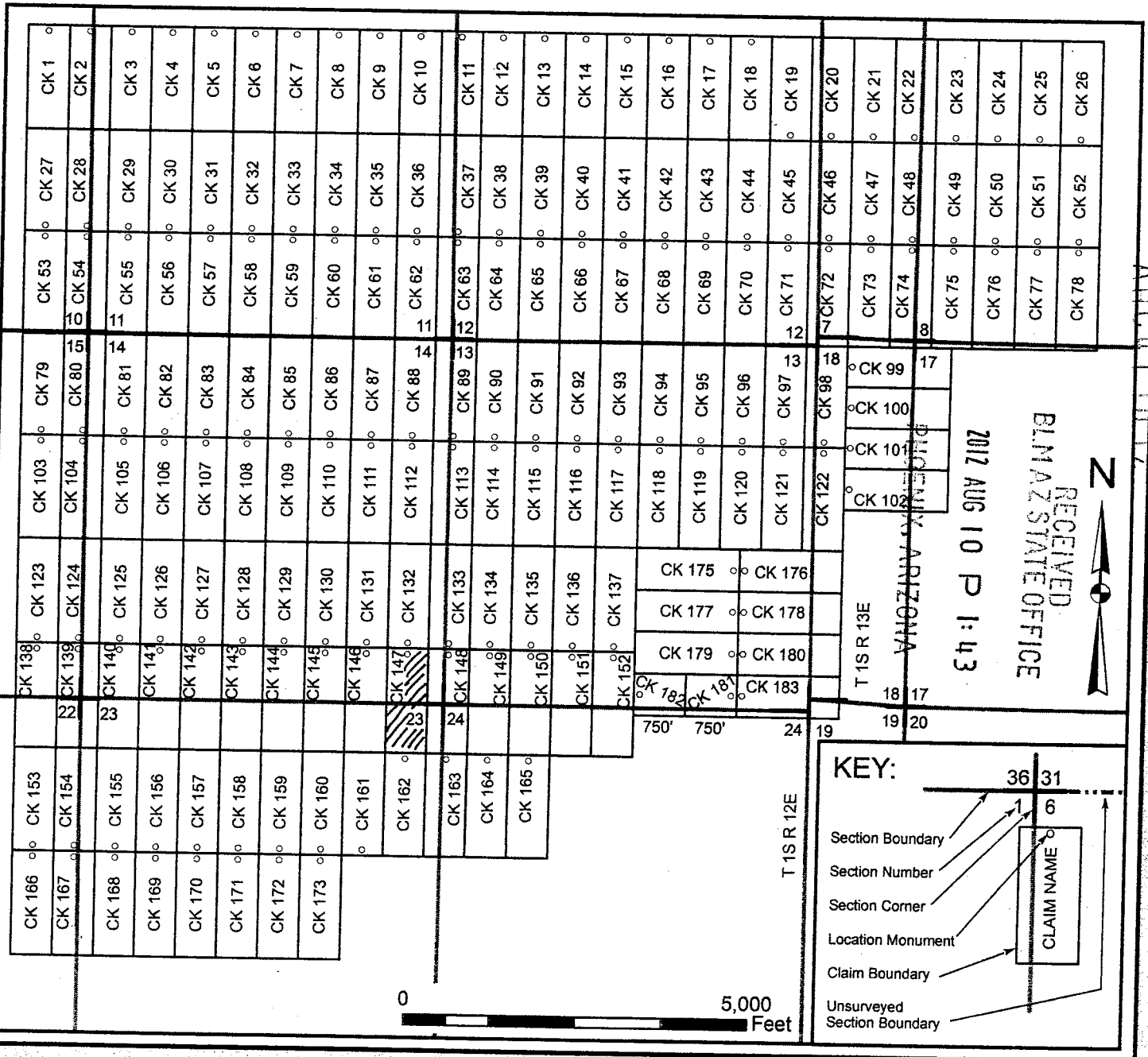
AMC 17072


Lode Mining Claim Map

Map of the CK 147 Lode Claim

Map prepared from an actual field survey of said Lode Claim and attached to and hereby made a part of the Location Notice

1. Name and address of Locator of Claim: Bronco Creek Exploration Inc., 1815 E Winsett St., Tucson, AZ 85719
2. The Lode Mining Claim is located in section(s) 14, 23, T 1S, R 12E, Gila and Salt River Base and Meridian, Pinal County, Arizona.
3. The corner, center-line, and location monuments are made up of 2" x 2" x 5' wooden posts marked with metal tags.
4. Each claim is 1500' long and 600' wide unless otherwise indicated.
5. All claims are tied to the surveyed northwest corner of Section 10, Township 1S, Range 12E, Gila and Salt River Base and Meridian. The northwest corner of Lode Claim CK 1 lies approximately 830' south and 4,300' east of said monument.



When recorded, return 

Bronco Creek Exploration, Inc
1815 E. Winsett St.
Tucson, AZ 85719

LOCATION NOTICE FOR LODE MINING CLAIM

NOTICE IS HEREBY GIVEN that the CK 148 lode mining claim has been located by **Bronco Creek Exploration Inc.**, whose current mailing address is:
1815 E. Winsett St., Tucson, Arizona 85719.

RECEIVED
BLM AZ STATE OFFICE
2012 AUG 10 P 1:43
PHOENIX, ARIZONA
BLM
Date Stamp

The general course of this claim is north-south and it is situated in Pinal County, Arizona. This claim is 1,500 feet in length and 600 feet in width. This claim runs from the location monument on which this location notice is posted approximately 20 feet in a north direction to the north end line and 1,480 feet in a south direction to the south end line. This claim is marked by six monuments, one at each corner and one at the center of each end line of the claim.

The location monument on which this notice is posted is situated within Section 13, Township 1S, Range 12E, Gila and Salt River Base and Meridian, Arizona, and this claim encompasses portions of the following quarter section(s), section(s), Township(s) and Range(s):

SE 1/4 Sec. 14, NE 1/4 Sec. 23, SW 1/4 Sec. 13 & NW 1/4 Sec. 24, T 1S R12E
Gila and Salt River Base and Meridian, Arizona.

The locality of this claim with reference to some natural object or permanent monument and additional information (if any) concerning its locality are as follows: The northwest corner of the claim with reference to a permanent monument is:
9,830 feet south and 10,300 feet east from the northwest corner of Section 10, Township 1 South, Range 12 East

DATED AND POSTED on the ground this 19 day of May, 2012.

LOCATOR (s) _____
.....Agent for: Bronco Creek Exploration Inc.
DAVID YOUNG

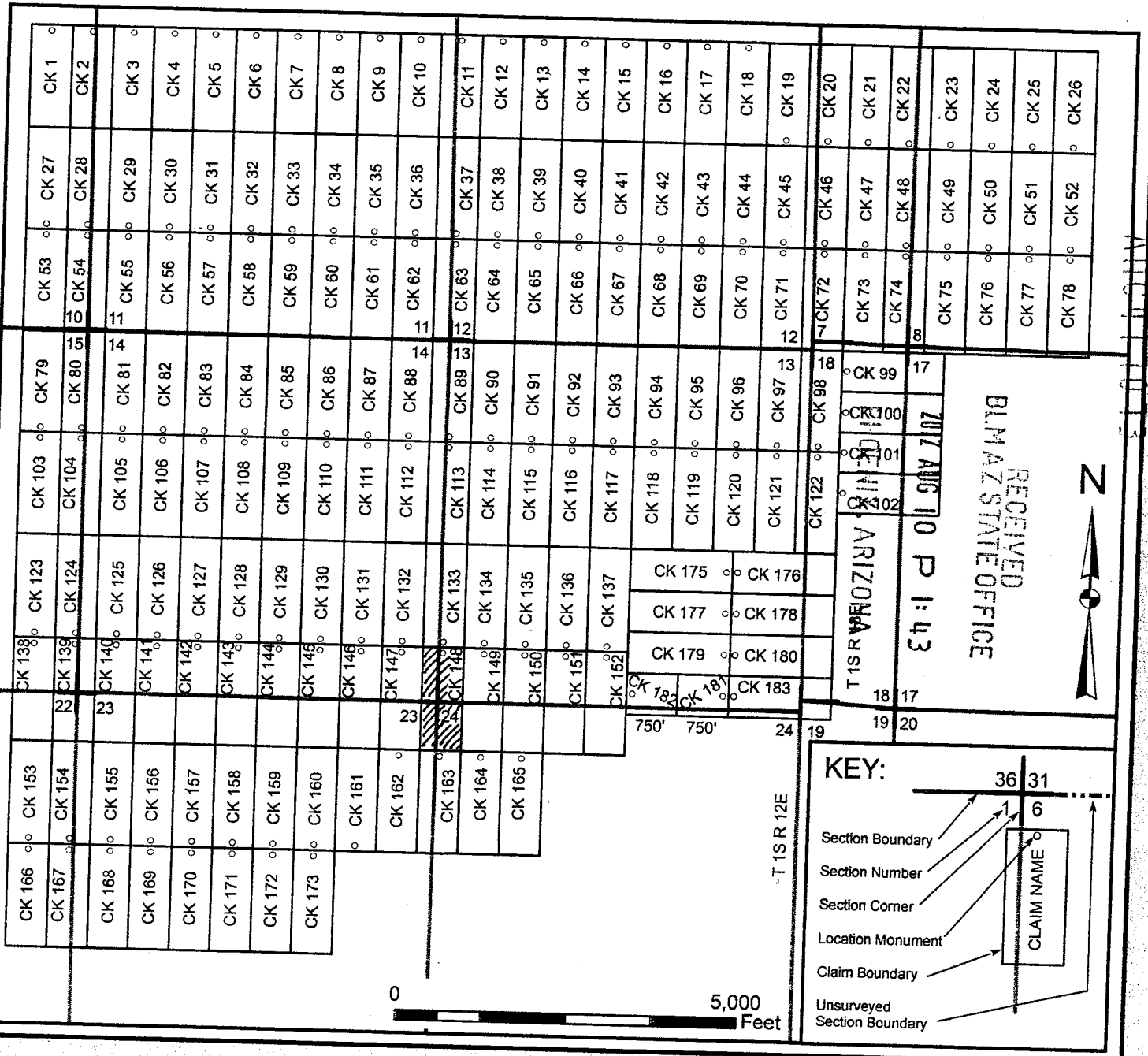
AMC417073

Lode Mining Claim Map

Map of the CK 148 Lode Claim

Map prepared from an actual field survey of said Lode Claim and attached to and hereby made a part of the Location Notice

1. Name and address of Locator of Claim: Bronco Creek Exploration Inc., 1815 E Winsett St., Tucson, AZ 85719
2. The Lode Mining Claim is located in section(s) 14, 13, 23, 24T 1S, R 12E, Gila and Salt River Base and Meridian, Pinal County, Arizona.
3. The corner, center-line, and location monuments are made up of 2" x 2" x 5' wooden posts marked with metal tags.
4. Each claim is 1500' long and 600' wide unless otherwise indicated.
5. All claims are tied to the surveyed northwest corner of Section 10, Township 1S, Range 12E, Gila and Salt River Base and Meridian. The northwest corner of Lode Claim CK 1 lies approximately 830' south and 4,300' east of said monument.



When recorded, return _____

Bronco Creek Exploration, Inc
1815 E. Winsett St.
Tucson, AZ 85719

LOCATION NOTICE FOR LODE MINING CLAIM

NOTICE IS HEREBY GIVEN that the CK 149 lode mining claim has been located by **Bronco Creek Exploration Inc.**, whose current mailing address is: 1815 E. Winsett St., Tucson, Arizona 85719.

RECEIVED
BLM AZ STATE OFFICE
2012 AUG 10 P 1:45
PHOENIX, ARIZONA
BLM
Date
Stamp

The general course of this claim is north-south and it is situated in Pinal County, Arizona. This claim is 1,500 feet in length and 600 feet in width. This claim runs from the location monument on which this location notice is posted approximately 20 feet in a north direction to the north end line and 1,480 feet in a south direction to the south end line. This claim is marked by six monuments, one at each corner and one at the center of each end line of the claim.

The location monument on which this notice is posted is situated within Section 13, Township 1S, Range 12E, Gila and Salt River Base and Meridian, Arizona, and this claim encompasses portions of the following quarter section(s), section(s), Township(s) and Range(s):

SW 1/4 Sec. 13 & NW 1/4 Sec. 24, T 1S R12E
Gila and Salt River Base and Meridian, Arizona.

The locality of this claim with reference to some natural object or permanent monument and additional information (if any) concerning its locality are as follows: The northwest corner of the claim with reference to a permanent monument is:
9,830 feet south and 10,900 feet east from the northwest corner of Section 10, Township 1 South, Range 12 East

DATED AND POSTED on the ground this 19 day of May, 2012.

LOCATOR (s) _____
.....Agent for: Bronco Creek Exploration Inc.
DAVID YOUNG

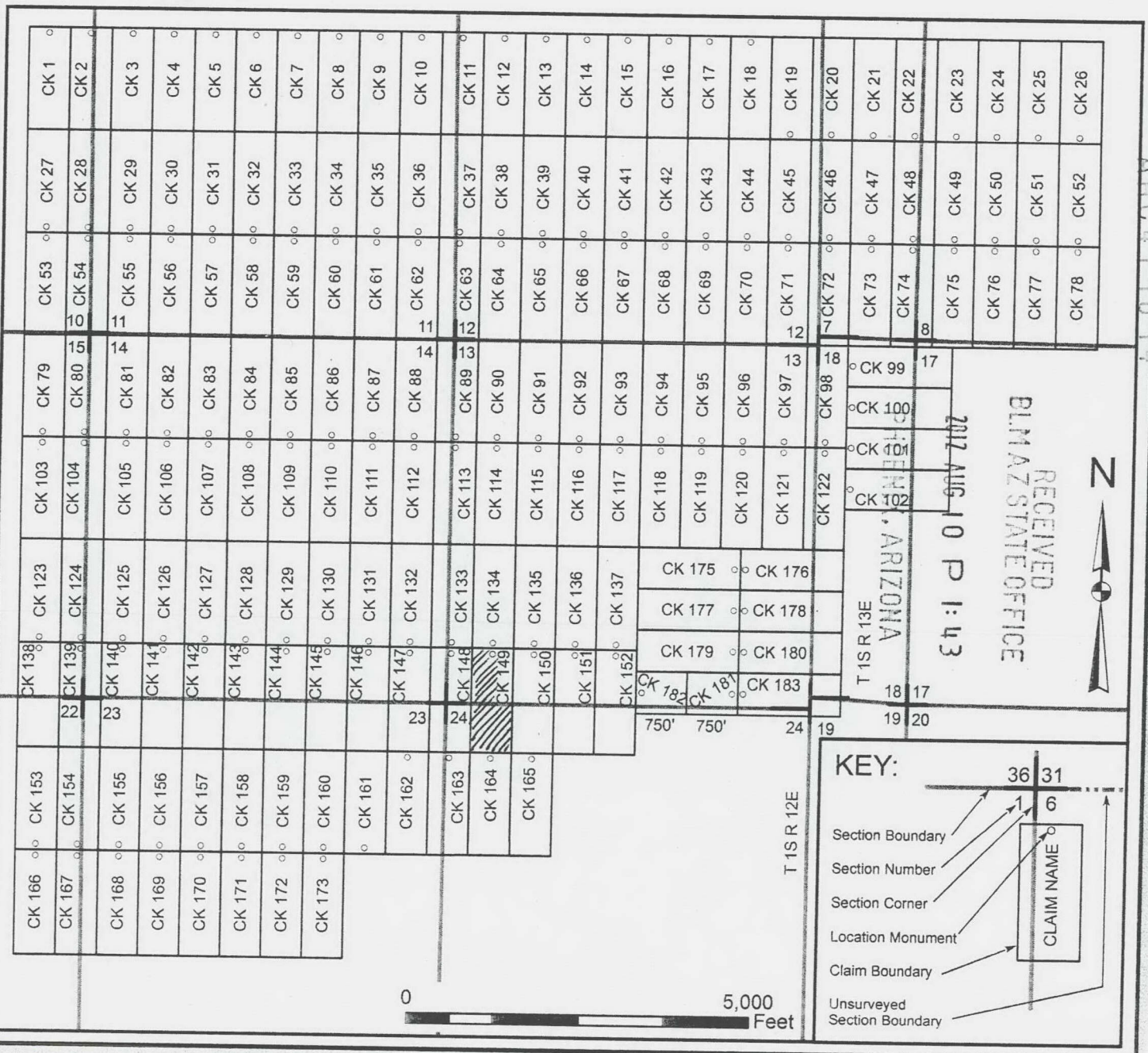
ANCL 17074

Lode Mining Claim Map

Map of the CK 149 Lode Claim

Map prepared from an actual field survey of said Lode Claim and attached to and hereby made a part of the Location Notice

1. Name and address of Locator of Claim: Bronco Creek Exploration Inc., 1815 E Winsett St., Tucson, AZ 85719
2. The Lode Mining Claim is located in section(s) 13, 24, T 1S, R 12E, Gila and Salt River Base and Meridian, Pinal County, Arizona.
3. The corner, center-line, and location monuments are made up of 2" x 2" x 5' wooden posts marked with metal tags.
4. Each claim is 1500' long and 600' wide unless otherwise indicated.
5. All claims are tied to the surveyed northwest corner of Section 10, Township 1S, Range 12E, Gila and Salt River Base and Meridian. The northwest corner of Lode Claim CK 1 lies approximately 830' south and 4,300' east of said monument.



ARIZONA

When recorded, return to BLM

2

Bronco Creek Exploration, Inc
1815 E. Winsett St.
Tucson, AZ 85719

LOCATION NOTICE FOR LODE MINING CLAIM

NOTICE IS HEREBY GIVEN that the CK 150 lode mining claim has been located by **Bronco Creek Exploration Inc.**, whose current mailing address is:
1815 E. Winsett St., Tucson, Arizona 85719.

RECEIVED
BLM AZ STATE OFFICE
2012 AUG 10 P 1:43
PHOENIX, ARIZONA
BLM
Date
Stamp

The general course of this claim is north-south and it is situated in Pinal County, Arizona. This claim is 1,500 feet in length and 600 feet in width. This claim runs from the location monument on which this location notice is posted approximately 20 feet in a north direction to the north end line and 1,480 feet in a south direction to the south end line. This claim is marked by six monuments, one at each corner and one at the center of each end line of the claim.

The location monument on which this notice is posted is situated within Section 13, Township 1S, Range 12E, Gila and Salt River Base and Meridian, Arizona, and this claim encompasses portions of the following quarter section(s), section(s), Township(s) and Range(s):

SW 1/4 Sec. 13 & NW 1/4 Sec. 24, T 1S R12E
Gila and Salt River Base and Meridian, Arizona.

The locality of this claim with reference to some natural object or permanent monument and additional information (if any) concerning its locality are as follows: The northwest corner of the claim with reference to a permanent monument is:

9,830 feet south and 11,500 feet east from the northwest corner of Section 10, Township 1 South, Range 12 East

DATED AND POSTED on the ground this 19 day of May, 2012.

LOCATOR (s) [Signature]
Agent for: Bronco Creek Exploration Inc.

Richard L. Mann

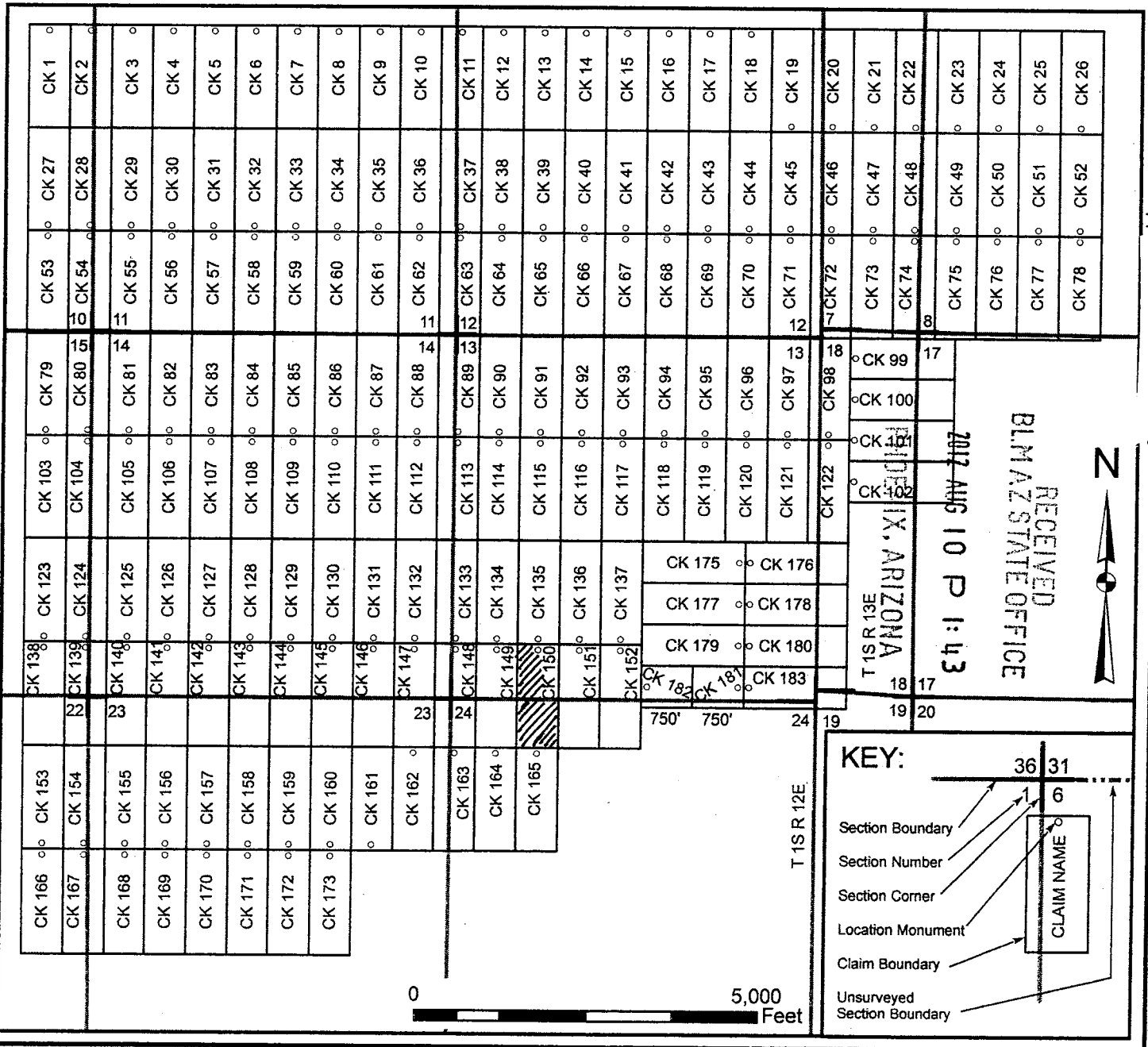
AMCH 17075

Lode Mining Claim Map


Map of the CK 150 Lode Claim

Map prepared from an actual field survey of said Lode Claim and attached to and hereby made a part of the Location Notice

1. Name and address of Locator of Claim: Bronco Creek Exploration Inc., 1815 E Winsett St., Tucson, AZ 85719
2. The Lode Mining Claim is located in section(s) 13, 24, T 1S, R 12E, Gila and Salt River Base and Meridian, Pinal County, Arizona.
3. The corner, center-line, and location monuments are made up of 2" x 2" x 5' wooden posts marked with metal tags.
4. Each claim is 1500' long and 600' wide unless otherwise indicated.
5. All claims are tied to the surveyed northwest corner of Section 10, Township 1S, Range 12E, Gila and Salt River Base and Meridian. The northwest corner of Lode Claim CK 1 lies approximately 830' south and 4,300' east of said monument.



When recorded, return to:



OFFICIAL RECORDS OF
PINAL COUNTY RECORDER
Virginia Ross

DATE/TIME: 04/30/2020 1158
FEE: \$30.00
PAGES: 1
FEE NUMBER: 2020-040759

Bronco Creek Exploration, Inc.
1815 E. Winsett St.
Tucson, AZ 85719

AMENDED LOCATION NOTICE FOR LODE MINING CLAIM

NOTICE IS HEREBY GIVEN that the **CK 151** lode mining claim has been located by **Bronco Creek Exploration Inc.**, whose current mailing address is:
1815 E. Winsett St., Tucson, Arizona 85719.

The original claim was located on May 19, 2012 and the location certificate thereof is recorded in document Fee Number 2012-069161 of the official records of Pinal County, Arizona, and Serial Number AMC417076 of the official records of the Bureau of Land Management. The purpose of this amended certificate is to include all land open to entry within the boundaries of the original claim and is made without waiving any rights acquired under and by virtue of the original location.


The general course of this claim is **north-south** and it is situated in **Pinal** County, Arizona. This claim is **1,500** feet in length and **600** feet in width. This claim runs from the location monument on which this location notice is posted approximately **20** feet in a **north** direction to the **north** end line and **1,480** feet in a **south** direction to the **south** end line. This claim is marked by six monuments, one at each corner and one at the center of each end line of the claim.

The location monument on which this notice is posted is situated within Section **13**, Township **1S**, Range **12E**, Gila and Salt River Base and Meridian, Arizona, and this claim encompasses portions of the following quarter section(s), section(s), Township(s) and Range(s):

SW 1/4 Sec. 13 & NW 1/4 Sec. 24, T 1S R12E,
Gila and Salt River Base and Meridian, Arizona.

The locality of this claim with reference to some natural object or permanent monument and additional information (if any) concerning its locality are as follows: The northwest corner of the claim with reference to a permanent monument is:
9,830 feet south and 12,100 feet east from the northwest corner of Section 10, Township 1 South, Range 12 East

DATED this 29th day of April, 2020.


.....Agent for: Bronco Creek Exploration Inc. Andrew Faulkner

Form MCF100
Revised July, 2014

RECORDED
COUNTY CLERK'S OFFICE
2020 MAY 11 A 8:25
PINAL COUNTY ARIZONA

AMC 417076

When recorded, return to:

Bronco Creek Exploration, Inc
1815 E. Winsett St.
Tucson, AZ 85719

LOCATION NOTICE FOR LODE MINING CLAIM

NOTICE IS HEREBY GIVEN that the CK 151 lode mining claim has been located by **Bronco Creek Exploration Inc.**, whose current mailing address is:
1815 E. Winsett St., Tucson, Arizona 85719.

RECEIVED
BLM AZ STATE OFFICE
2012 AUG 10 P 1:43
PHOENIX, ARIZONA
BLM
Date
Stamp

The general course of this claim is north-south and it is situated in Pinal County, Arizona. This claim is 1,500 feet in length and 600 feet in width. This claim runs from the location monument on which this location notice is posted approximately 20 feet in a north direction to the north end line and 1,480 feet in a south direction to the south end line. This claim is marked by six monuments, one at each corner and one at the center of each end line of the claim.

The location monument on which this notice is posted is situated within Section 13, Township 1S, Range 12E, Gila and Salt River Base and Meridian, Arizona, and this claim encompasses portions of the following quarter section(s), section(s), Township(s) and Range(s):

SW 1/4 Sec. 13 & NW 1/4 Sec. 24, T 1S R12E
Gila and Salt River Base and Meridian, Arizona.

The locality of this claim with reference to some natural object or permanent monument and additional information (if any) concerning its locality are as follows: The northwest corner of the claim with reference to a permanent monument is:
9,830 feet south and 12,100 feet east from the northwest corner of Section 10, Township 1 South, Range 12 East

DATED AND POSTED on the ground this 19th day of May, 2012.

LOCATOR (s) KELLY DONAHOO Kelly Donahoo
.....Agent for: Bronco Creek Exploration Inc.

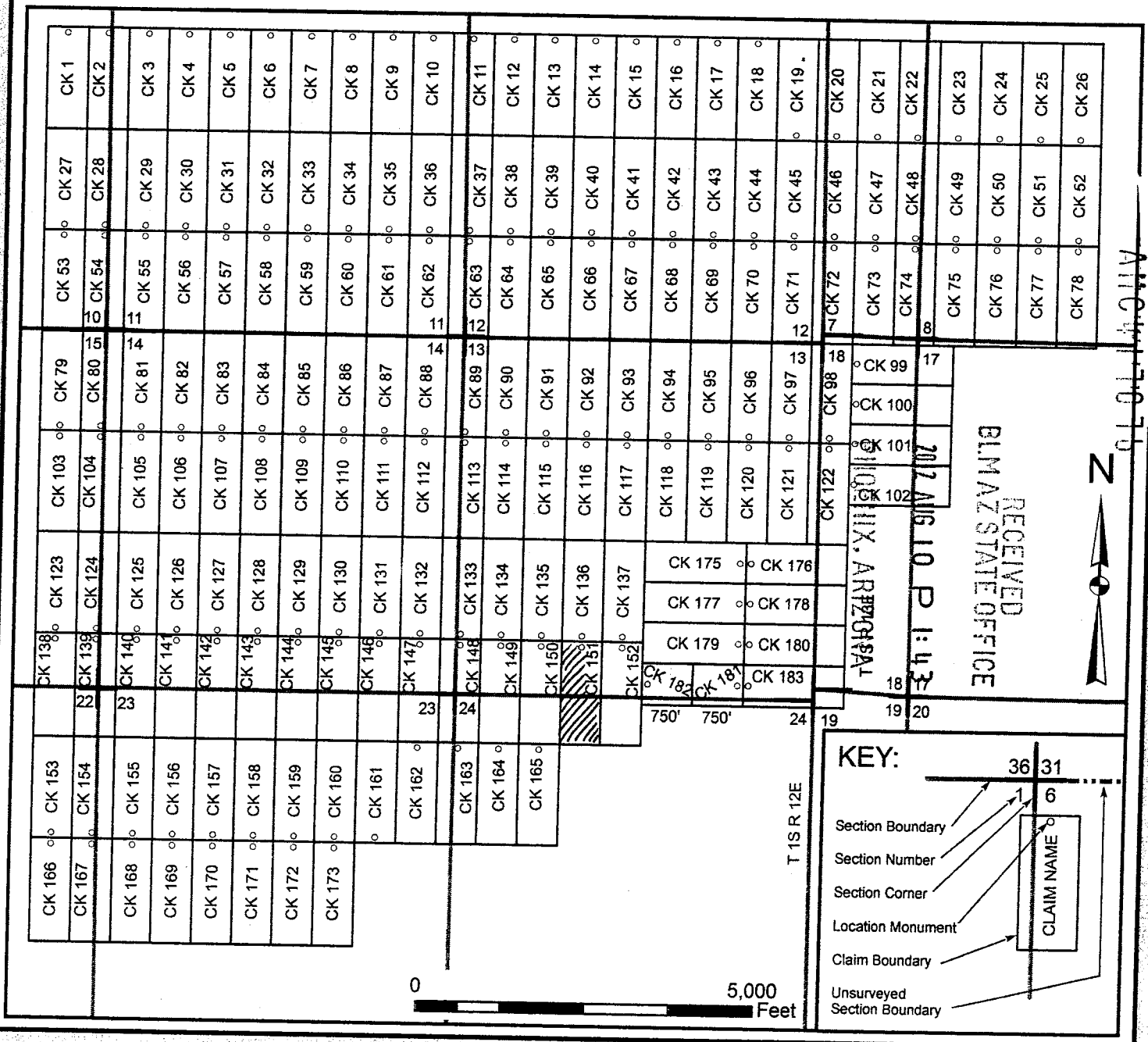
AMC 4170-167

Lode Mining Claim Map

Map of the CK 151 Lode Claim


Map prepared from an actual field survey of said Lode Claim and attached to and hereby made a part of the Location Notice

1. Name and address of Locator of Claim: Bronco Creek Exploration Inc., 1815 E Winsett St., Tucson, AZ 85719
2. The Lode Mining Claim is located in section(s) 13, 24, T 1S, R 12E, Gila and Salt River Base and Meridian, Pinal County, Arizona.
3. The corner, center-line, and location monuments are made up of 2" x 2" x 5' wooden posts marked with metal tags.
4. Each claim is 1500' long and 600' wide unless otherwise indicated.
5. All claims are tied to the surveyed northwest corner of Section 10, Township 1S, Range 12E, Gila and Salt River Base and Meridian. The northwest corner of Lode Claim CK 1 lies approximately 830' south and 4,300' east of said monument.



When recorded, return to:

Bronco Creek Exploration, Inc.
1815 E. Winsett St.
Tucson, AZ 85719



OFFICIAL RECORDS OF
PINAL COUNTY RECORDER
Virginia Ross

DATE/TIME: 04/30/2020 1158
FEE: \$30.00
PAGES: 1
FEE NUMBER: 2020-040760

AMENDED LOCATION NOTICE FOR LODE MINING CLAIM

NOTICE IS HEREBY GIVEN that the **CK 152** lode mining claim has been located by **Bronco Creek Exploration Inc.**, whose current mailing address is:
1815 E. Winsett St., Tucson, Arizona 85719.

The original claim was located on May 19, 2012 and the location certificate thereof is recorded in document Fee Number 2012-069162 of the official records of Pinal County, Arizona, and Serial Number AMC417077 of the official records of the Bureau of Land Management. The purpose of this amended certificate is to include all land open to entry within the boundaries of the original claim and is made without waiving any rights acquired under and by virtue of the original location.

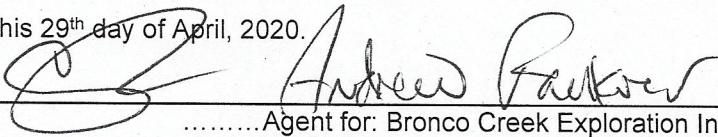
The general course of this claim is **north-south** and it is situated **Pinal County, Arizona**. This claim is **1,500** feet in length and **600** feet in width. This claim runs from the location monument on which this location notice is posted approximately **20** feet in a **north** direction to the **north** end line and **1,480** feet in a **south** direction to the **south** end line. This claim is marked by six monuments, one at each corner and one at the center of each end line of the claim.

The location monument on which this notice is posted is situated within **Section 13, Township 1S, Range 12E, Gila and Salt River Base and Meridian, Arizona**, and this claim encompasses portions of the following quarter section(s), section(s), Township(s) and Range(s):

SW & SE 1/4 Sec. 13, & NW & NE 1/4 Sec. 24, T 1S R12E,
Gila and Salt River Base and Meridian, Arizona.

The locality of this claim with reference to some natural object or permanent monument and additional information (if any) concerning its locality are as follows: The northwest corner of the claim with reference to a permanent monument is:
9,830 feet south and 12,700 feet east from the northwest corner of Section 10, Township 1 South, Range 12 East

DATED this 29th day of April, 2020.


.....Agent for: Bronco Creek Exploration Inc. Andrew Faulkner

Form MCF100
Revised July, 2014

RECORDED
PINAL COUNTY RECORDER
2020 MAY 11 A 8:29
PHOENIX, ARIZONA


AMC 417077

When recorded, return to:

Bronco Creek Exploration, Inc
1815 E. Winsett St.
Tucson, AZ 85719

LOCATION NOTICE FOR LODE MINING CLAIM

NOTICE IS HEREBY GIVEN that the CK 152 lode mining claim has been located by **Bronco Creek Exploration Inc.**, whose current mailing address is:
1815 E. Winsett St., Tucson, Arizona 85719.



The general course of this claim is north-south and it is situated in Pinal County, Arizona. This claim is 1,500 feet in length and 600 feet in width. This claim runs from the location monument on which this location notice is posted approximately 20 feet in a north direction to the north end line and 1,480 feet in a south direction to the south end line. This claim is marked by six monuments, one at each corner and one at the center of each end line of the claim.

The location monument on which this notice is posted is situated within Section 13, Township 1S, Range 12E, Gila and Salt River Base and Meridian, Arizona, and this claim encompasses portions of the following quarter section(s), section(s), Township(s) and Range(s):

SW & SE 1/4 Sec. 13, & NW & NE 1/4 Sec. 24, T 1S R12E
Gila and Salt River Base and Meridian, Arizona.

The locality of this claim with reference to some natural object or permanent monument and additional information (if any) concerning its locality are as follows: The northwest corner of the claim with reference to a permanent monument is:

9,830 feet south and 12,700 feet east from the northwest corner of Section 10, Township 1 South, Range 12 East

DATED AND POSTED on the ground this 19th day of May, 2012.

LOCATOR (s) KELLY DONAHOD Kelly Donahod
.....Agent for: Bronco Creek Exploration Inc.

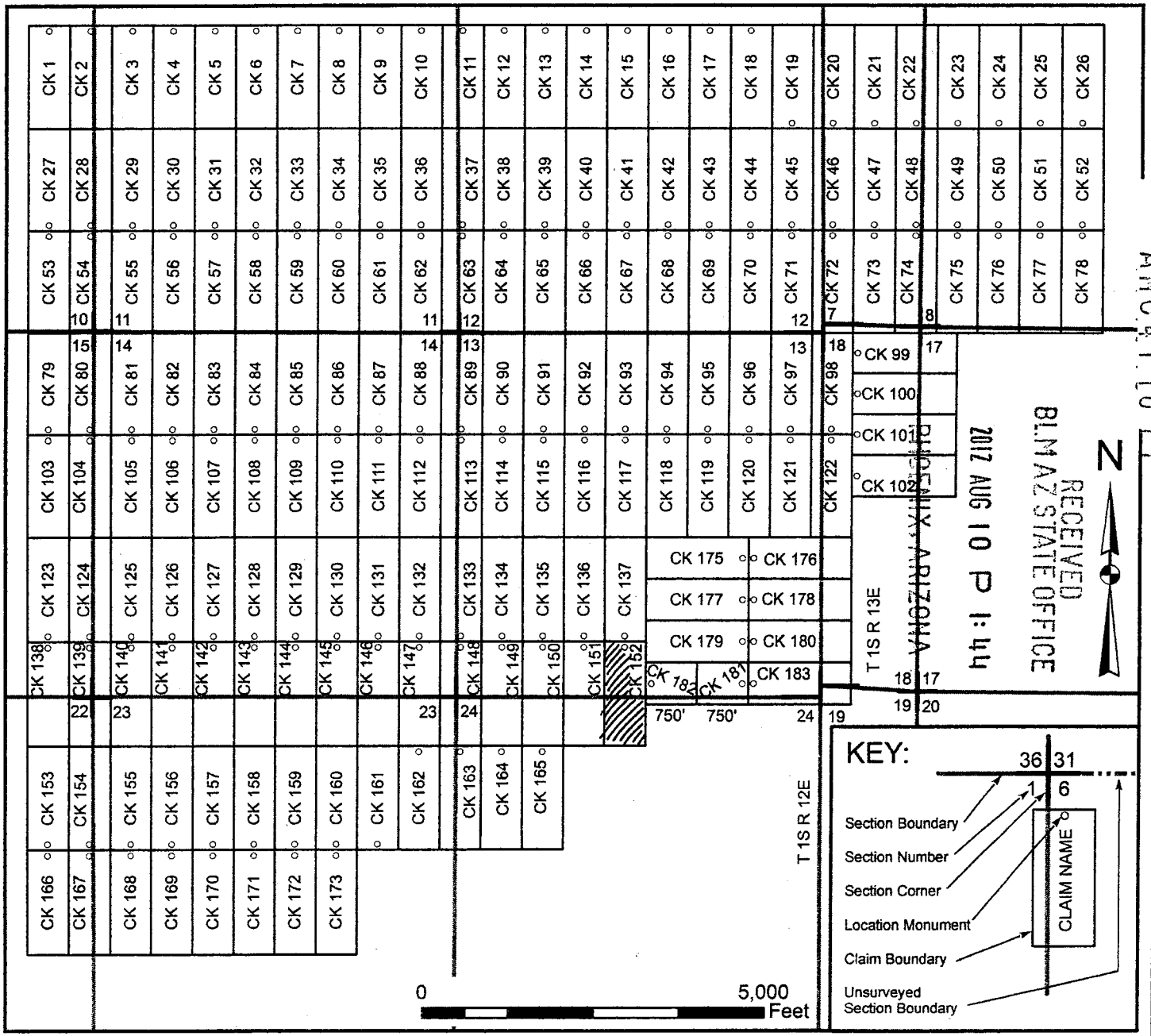
MAMC 117077

Lode Mining Claim Map

Map of the CK 152 Lode Claim

Map prepared from an actual field survey of said Lode Claim and attached to and hereby made a part of the Location Notice

1. Name and address of Locator of Claim: Bronco Creek Exploration Inc., 1815 E Winsett St., Tucson, AZ 85719
2. The Lode Mining Claim is located in section(s) 13, 24, T 1S, R 12E, Gila and Salt River Base and Meridian, Pinal County, Arizona.
3. The corner, center-line, and location monuments are made up of 2" x 2" x 5' wooden posts marked with metal tags.
4. Each claim is 1500' long and 600' wide unless otherwise indicated.
5. All claims are tied to the surveyed northwest corner of Section 10, Township 1S, Range 12E, Gila and Salt River Base and Meridian. The northwest corner of Lode Claim CK 1 lies approximately 830' south and 4,300' east of said monument.



When recorded, return to:

Bronco Creek Exploration, Inc
1815 E. Winsett St.
Tucson, AZ 85719

LOCATION NOTICE FOR LODE MINING CLAIM

NOTICE IS HEREBY GIVEN that the CK 153 lode mining claim has been located by **Bronco Creek Exploration Inc.**, whose current mailing address is: 1815 E. Winsett St., Tucson, Arizona 85719.

RECEIVED
BLM AZ STATE OFFICE
2012 AUG 10 P 1:44
PHOENIX, ARIZONA
BLM
Date
Stamp

The general course of this claim is north-south and it is situated in Pinal County, Arizona. This claim is 1,500 feet in length and 600 feet in width. This claim runs from the location monument on which this location notice is posted approximately 1,480 feet in a north direction to the north end line and 20 feet in a south direction to the south end line. This claim is marked by six monuments, one at each corner and one at the center of each end line of the claim.

The location monument on which this notice is posted is situated within Section 22, Township 1S, Range 12E, Gila and Salt River Base and Meridian, Arizona, and this claim encompasses portions of the following quarter section(s), section(s), Township(s) and Range(s):

NE 1/4 Sec. 22, T 1S R12E
Gila and Salt River Base and Meridian, Arizona.

The locality of this claim with reference to some natural object or permanent monument and additional information (if any) concerning its locality are as follows: The northwest corner of the claim with reference to a permanent monument is:

11,330 feet south and 4,300 feet east from the northwest corner of Section 10, Township 1 South, Range 12 East

DATED AND POSTED on the ground this 19TH day of May, 2012.

LOCATOR (s) Robert Felix Robert Felix
.....Agent for: Bronco Creek Exploration Inc.

AINC417078

Lode Mining Claim Map

Map of the CK 153 Lode Claim

Map prepared from an actual field survey of said Lode Claim and attached to and hereby made a part of the Location Notice

1. Name and address of Locator of Claim: Bronco Creek Exploration Inc., 1815 E Winsett St., Tucson, AZ 85719
2. The Lode Mining Claim is located in section(s) 22, T 1S, R 12E, Gila and Salt River Base and Meridian, Pinal County, Arizona.
3. The corner, center-line, and location monuments are made up of 2" x 2" x 5' wooden posts marked with metal tags.
4. Each claim is 1500' long and 600' wide unless otherwise indicated.
5. All claims are tied to the surveyed northwest corner of Section 10, Township 1S, Range 12E, Gila and Salt River Base and Meridian. The northwest corner of Lode Claim CK 1 lies approximately 830' south and 4,300' east of said monument.



ATTORNEY GENERAL

When recorded, return to:

Bronco Creek Exploration, Inc
1815 E. Winsett St.
Tucson, AZ 85719

LOCATION NOTICE FOR LODE MINING CLAIM

NOTICE IS HEREBY GIVEN that the CK 154 lode mining claim has been located by **Bronco Creek Exploration Inc.**, whose current mailing address is: 1815 E. Winsett St., Tucson, Arizona 85719.

RECEIVED
BLM AZ STATE OFFICE
2012 AUG 10 P 1:44
PHOENIX, ARIZONA
BLM
Date
Stamp

The general course of this claim is north-south and it is situated in Pinal County, Arizona. This claim is 1,500 feet in length and 600 feet in width. This claim runs from the location monument on which this location notice is posted approximately 1,480 feet in a north direction to the north end line and 20 feet in a south direction to the south end line. This claim is marked by six monuments, one at each corner and one at the center of each end line of the claim.

The location monument on which this notice is posted is situated within Section 22, Township 1S, Range 12E, Gila and Salt River Base and Meridian, Arizona, and this claim encompasses portions of the following quarter section(s), section(s), Township(s) and Range(s):

NE 1/4 Sec. 22 & NW 1/4 Sec. 23, T 1S R12E
Gila and Salt River Base and Meridian, Arizona.

The locality of this claim with reference to some natural object or permanent monument and additional information (if any) concerning its locality are as follows: The northwest corner of the claim with reference to a permanent monument is:

11,330 feet south and 4,900 feet east from the northwest corner of Section 10, Township 1 South, Range 12 East

DATED AND POSTED on the ground this 19TH day of May, 2012.

LOCATOR (s) Robert FehX
.....Agent for: Bronco Creek Exploration Inc.

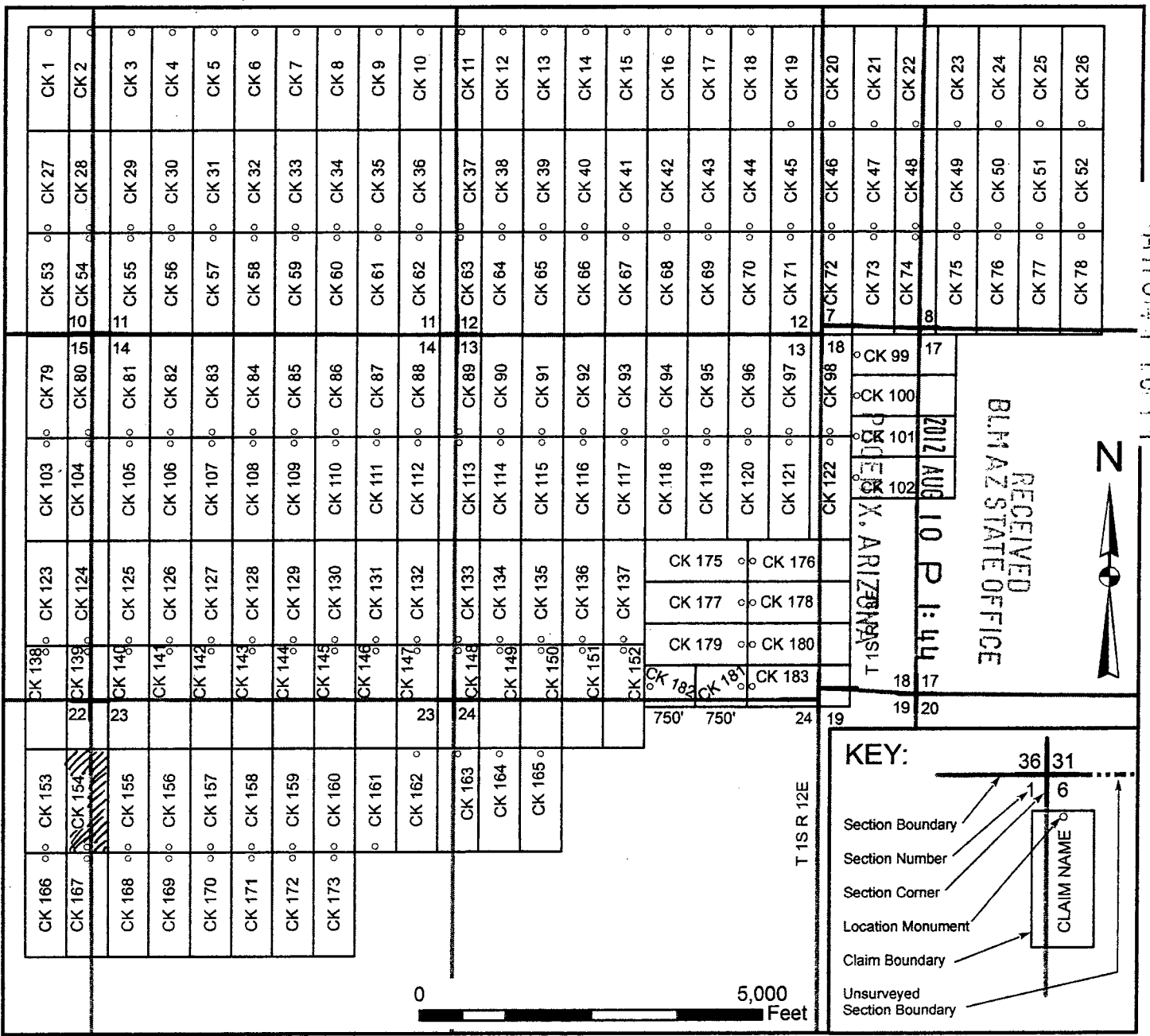
AMC 911039

Lode Mining Claim Map

Map of the CK 154 Lode Claim

Map prepared from an actual field survey of said Lode Claim and attached to and hereby made a part of the Location Notice

1. Name and address of Locator of Claim: Bronco Creek Exploration Inc., 1815 E Winsett St., Tucson, AZ 85719
2. The Lode Mining Claim is located in section(s) 22, 23, T 1S, R 12E, Gila and Salt River Base and Meridian, Pinal County, Arizona.
3. The corner, center-line, and location monuments are made up of 2" x 2" x 5' wooden posts marked with metal tags.
4. Each claim is 1500' long and 600' wide unless otherwise indicated.
5. All claims are tied to the surveyed northwest corner of Section 10, Township 1S, Range 12E, Gila and Salt River Base and Meridian. The northwest corner of Lode Claim CK 1 lies approximately 830' south and 4,300' east of said monument.



JAN 04 10 79

When recorded, return to:

Bronco Creek Exploration, Inc
1815 E. Winsett St.
Tucson, AZ 85719

LOCATION NOTICE FOR LODE MINING CLAIM

NOTICE IS HEREBY GIVEN that the CK 155 lode mining claim has been located by **Bronco Creek Exploration Inc.**, whose current mailing address is: 1815 E. Winsett St., Tucson, Arizona 85719.

RECEIVED
BLM AZ STATE OFFICE
2012 AUG 10 P 1:44
PHOENIX, ARIZONA
BLM
Date
Stamp

The general course of this claim is north-south and it is situated in Pinal County, Arizona. This claim is 1,500 feet in length and 600 feet in width. This claim runs from the location monument on which this location notice is posted approximately 1,480 feet in a north direction to the north end line and 20 feet in a south direction to the south end line. This claim is marked by six monuments, one at each corner and one at the center of each end line of the claim.

The location monument on which this notice is posted is situated within Section 23, Township 1S, Range 12E, Gila and Salt River Base and Meridian, Arizona, and this claim encompasses portions of the following quarter section(s), section(s), Township(s) and Range(s):

NW 1/4 Sec. 23, T 1S R12E
Gila and Salt River Base and Meridian, Arizona.

The locality of this claim with reference to some natural object or permanent monument and additional information (if any) concerning its locality are as follows: The northwest corner of the claim with reference to a permanent monument is:

11,330 feet south and 5,500 feet east from the northwest corner of Section 10, Township 1 South, Range 12 East

DATED AND POSTED on the ground this 19TH day of May, 2012.

LOCATOR (s) Robert Felix
.....Agent for: Bronco Creek Exploration Inc.

AMC 417080

Lode Mining Claim Map

Map of the CK 155 Lode Claim

Map prepared from an actual field survey of said Lode Claim and attached to and hereby made a part of the Location Notice

1. Name and address of Locator of Claim: Bronco Creek Exploration Inc., 1815 E Winsett St., Tucson, AZ 85719
2. The Lode Mining Claim is located in section(s) 23, T 1S, R 12E, Gila and Salt River Base and Meridian, Pinal County, Arizona.
3. The corner, center-line, and location monuments are made up of 2" x 2" x 5' wooden posts marked with metal tags.
4. Each claim is 1500' long and 600' wide unless otherwise indicated.
5. All claims are tied to the surveyed northwest corner of Section 10, Township 1S, Range 12E, Gila and Salt River Base and Meridian. The northwest corner of Lode Claim CK 1 lies approximately 830' south and 4,300' east of said monument.



AMC 117080

When recorded, return to:

Bronco Creek Exploration, Inc
1815 E. Winsett St.
Tucson, AZ 85719

LOCATION NOTICE FOR LODE MINING CLAIM

NOTICE IS HEREBY GIVEN that the CK 156 lode mining claim has been located by **Bronco Creek Exploration Inc.**, whose current mailing address is:
1815 E. Winsett St., Tucson, Arizona 85719.

RECEIVED
BLM AZ STATE OFFICE
2012 AUG 10 P 1:44
PHOENIX, ARIZONA
BLM
Date
Stamp

The general course of this claim is north-south and it is situated in Pinal County, Arizona. This claim is 1,500 feet in length and 600 feet in width. This claim runs from the location monument on which this location notice is posted approximately 1,480 feet in a north direction to the north end line and 20 feet in a south direction to the south end line. This claim is marked by six monuments, one at each corner and one at the center of each end line of the claim.

The location monument on which this notice is posted is situated within Section 23, Township 1S, Range 12E, Gila and Salt River Base and Meridian, Arizona, and this claim encompasses portions of the following quarter section(s), section(s), Township(s) and Range(s):

NW 1/4 Sec. 23, T 1S R12E
Gila and Salt River Base and Meridian, Arizona.

The locality of this claim with reference to some natural object or permanent monument and additional information (if any) concerning its locality are as follows: The northwest corner of the claim with reference to a permanent monument is:
11,330 feet south and 6,100 feet east from the northwest corner of Section 10, Township 1 South, Range 12 East

DATED AND POSTED on the ground this 19TH day of May, 2012.

LOCATOR (s) Robert Felix
.....Agent for: Bronco Creek Exploration Inc.

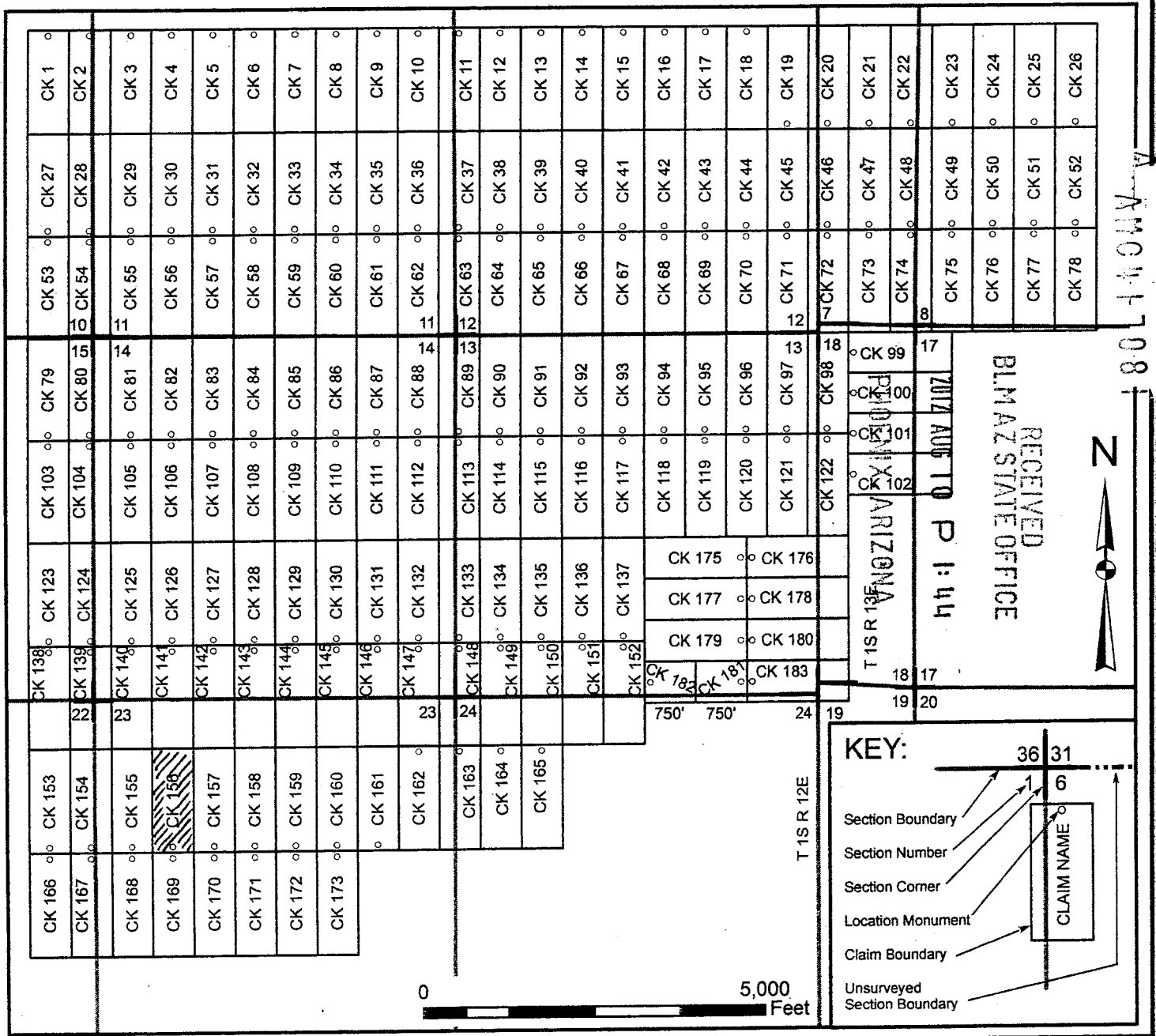
AMC 11 7084

Lode Mining Claim Map

Map of the CK 156 Lode Claim

Map prepared from an actual field survey of said Lode Claim and attached to and hereby made a part of the Location Notice

1. Name and address of Locator of Claim: Bronco Creek Exploration Inc., 1815 E Winsett St., Tucson, AZ 85719
2. The Lode Mining Claim is located in section(s) 23, T 1S, R 12E, Gila and Salt River Base and Meridian, Pinal County, Arizona.
3. The corner, center-line, and location monuments are made up of 2" x 2" x 5' wooden posts marked with metal tags.
4. Each claim is 1500' long and 600' wide unless otherwise indicated.
5. All claims are tied to the surveyed northwest corner of Section 10, Township 1S, Range 12E, Gila and Salt River Base and Meridian. The northwest corner of Lode Claim CK 1 lies approximately 830' south and 4,300' east of said monument.




When recorded, return to:

Bronco Creek Exploration, Inc
1815 E. Winsett St.
Tucson, AZ 85719

LOCATION NOTICE FOR LODE MINING CLAIM

NOTICE IS HEREBY GIVEN that the CK 157 lode mining claim has been located by **Bronco Creek Exploration Inc.**, whose current mailing address is: 1815 E. Winsett St., Tucson, Arizona 85719.



The general course of this claim is north-south and it is situated in Pinal County, Arizona. This claim is 1,500 feet in length and 600 feet in width. This claim runs from the location monument on which this location notice is posted approximately 1,480 feet in a north direction to the north end line and 20 feet in a south direction to the south end line. This claim is marked by six monuments, one at each corner and one at the center of each end line of the claim.

The location monument on which this notice is posted is situated within Section 23, Township 1S, Range 12E, Gila and Salt River Base and Meridian, Arizona, and this claim encompasses portions of the following quarter section(s), section(s), Township(s) and Range(s):

NW 1/4 Sec. 23, T 1S R12E
Gila and Salt River Base and Meridian, Arizona.

The locality of this claim with reference to some natural object or permanent monument and additional information (if any) concerning its locality are as follows: The northwest corner of the claim with reference to a permanent monument is:

11,330 feet south and 6,700 feet east from the northwest corner of Section 10, Township 1 South, Range 12 East

DATED AND POSTED on the ground this 19TH day of May, 2012.

LOCATOR (s) Robert Felix Robert Felix
.....Agent for: Bronco Creek Exploration Inc.

AMC 100 10821

When recorded, return to:

Bronco Creek Exploration, Inc
1815 E. Winsett St.
Tucson, AZ 85719

LOCATION NOTICE FOR LODE MINING CLAIM

NOTICE IS HEREBY GIVEN that the CK 158 lode mining claim has been located by **Bronco Creek Exploration Inc.**, whose current mailing address is: 1815 E. Winsett St., Tucson, Arizona 85719.

RECEIVED
BLM AZ STATE OFFICE
2012 AUG 10 P 1:44
PHOENIX, ARIZONA
BLM
Date
Stamp

The general course of this claim is north-south and it is situated in Pinal County, Arizona. This claim is 1,500 feet in length and 600 feet in width. This claim runs from the location monument on which this location notice is posted approximately 1,480 feet in a north direction to the north end line and 20 feet in a south direction to the south end line. This claim is marked by six monuments, one at each corner and one at the center of each end line of the claim.

The location monument on which this notice is posted is situated within Section 23, Township 1S, Range 12E, Gila and Salt River Base and Meridian, Arizona, and this claim encompasses portions of the following quarter section(s), section(s), Township(s) and Range(s):

NW & NE 1/4 Sec. 23, T 1S R12E
Gila and Salt River Base and Meridian, Arizona.

The locality of this claim with reference to some natural object or permanent monument and additional information (if any) concerning its locality are as follows: The northwest corner of the claim with reference to a permanent monument is:

11,330 feet south and 7,300 feet east from the northwest corner of Section 10, Township 1 South, Range 12 East

DATED AND POSTED on the ground this 19th day of May, 2012.

LOCATOR (s) Bob Ellis Robert Kelly
.....Agent for: Bronco Creek Exploration Inc.

AMC 417083

Lode Mining Claim Map

Map of the CK 158 Lode Claim

Map prepared from an actual field survey of said Lode Claim and attached to and hereby made a part of the Location Notice

1. Name and address of Locator of Claim: Bronco Creek Exploration Inc., 1815 E Winsett St., Tucson, AZ 85719
2. The Lode Mining Claim is located in section(s) 23, T 1S, R 12E, Gila and Salt River Base and Meridian, Pinal County, Arizona.
3. The corner, center-line, and location monuments are made up of 2" x 2" x 5' wooden posts marked with metal tags.
4. Each claim is 1500' long and 600' wide unless otherwise indicated.
5. All claims are tied to the surveyed northwest corner of Section 10, Township 1S, Range 12E, Gila and Salt River Base and Meridian. The northwest corner of Lode Claim CK 1 lies approximately 830' south and 4,300' east of said monument.



When recorded, return to:

Bronco Creek Exploration, Inc
1815 E. Winsett St.
Tucson, AZ 85719

LOCATION NOTICE FOR LODE MINING CLAIM

NOTICE IS HEREBY GIVEN that the CK 159 lode mining claim has been located by **Bronco Creek Exploration Inc.**, whose current mailing address is: 1815 E. Winsett St., Tucson, Arizona 85719.

RECEIVED
BLM AZ STATE OFFICE
2012 AUG 10 P 1:44
PHOENIX, ARIZONA
BLM
Date
Stamp

The general course of this claim is north-south and it is situated in Pinal County, Arizona. This claim is 1,500 feet in length and 600 feet in width. This claim runs from the location monument on which this location notice is posted approximately 1,480 feet in a north direction to the north end line and 20 feet in a south direction to the south end line. This claim is marked by six monuments, one at each corner and one at the center of each end line of the claim.

The location monument on which this notice is posted is situated within Section 23, Township 1S, Range 12E, Gila and Salt River Base and Meridian, Arizona, and this claim encompasses portions of the following quarter section(s), section(s), Township(s) and Range(s):

NE 1/4 Sec. 23, T 1S R12E
Gila and Salt River Base and Meridian, Arizona.

The locality of this claim with reference to some natural object or permanent monument and additional information (if any) concerning its locality are as follows: The northwest corner of the claim with reference to a permanent monument is:
11,330 feet south and 7,900 feet east from the northwest corner of Section 10, Township 1 South, Range 12 East

DATED AND POSTED on the ground this 19th day of May, 2012.

LOCATOR (s) TJ Felix Robert Felix
.....Agent for: Bronco Creek Exploration Inc.

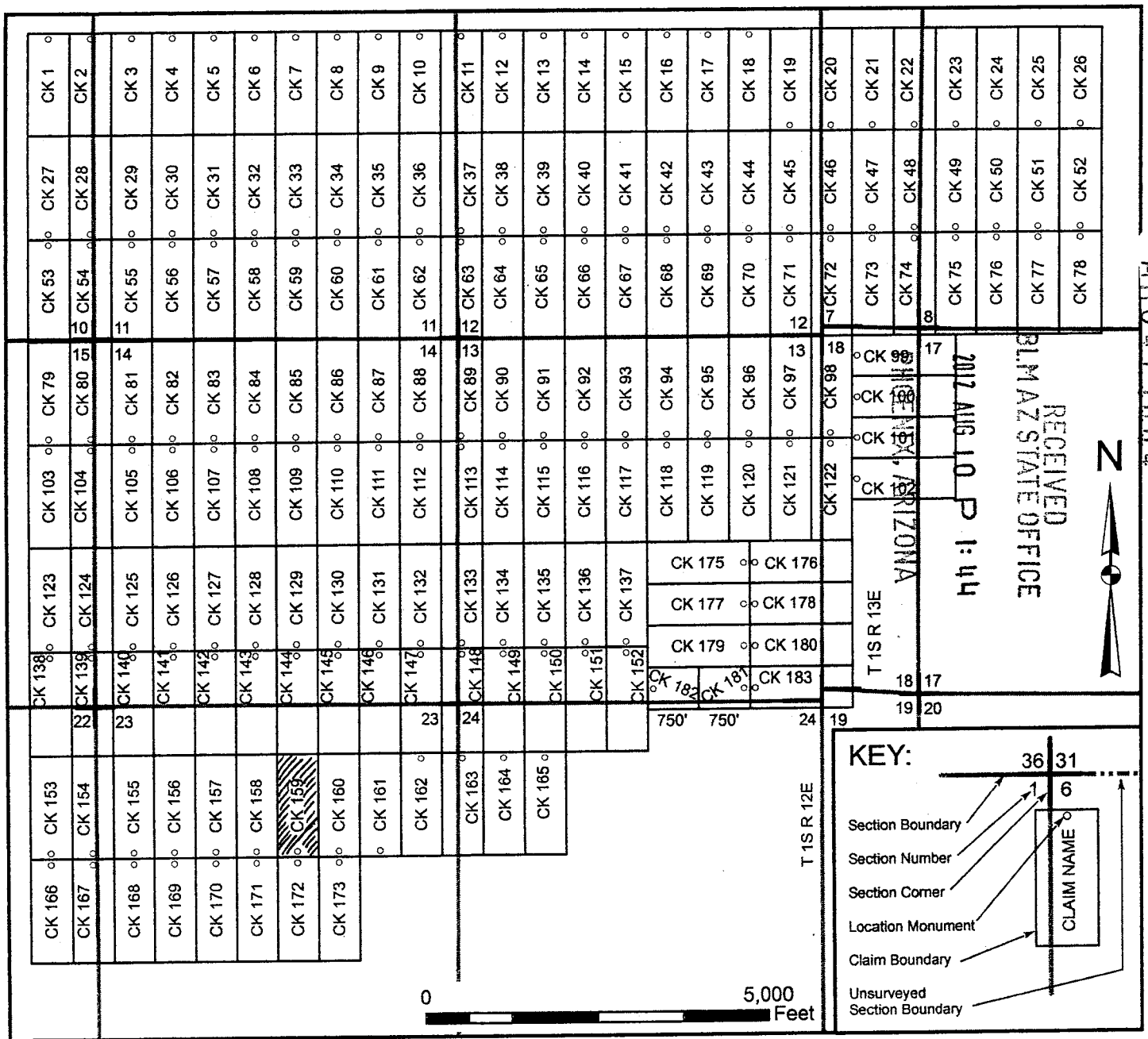
AMC 4.1.1084

Lode Mining Claim Map

Map of the CK 159 Lode Claim

Map prepared from an actual field survey of said Lode Claim and attached to and hereby made a part of the Location Notice

1. Name and address of Locator of Claim: Bronco Creek Exploration Inc., 1815 E Winsett St., Tucson, AZ 85719
2. The Lode Mining Claim is located in section(s) 23, T 1S, R 12E, Gila and Salt River Base and Meridian, Pinal County, Arizona.
3. The corner, center-line, and location monuments are made up of 2" x 2" x 5' wooden posts marked with metal tags.
4. Each claim is 1500' long and 600' wide unless otherwise indicated.
5. All claims are tied to the surveyed northwest corner of Section 10, Township 1S, Range 12E, Gila and Salt River Base and Meridian. The northwest corner of Lode Claim CK 1 lies approximately 830' south and 4,300' east of said monument.



AMC 117084

When recorded, return to:

Bronco Creek Exploration, Inc
1815 E. Winsett St.
Tucson, AZ 85719

LOCATION NOTICE FOR LODE MINING CLAIM

NOTICE IS HEREBY GIVEN that the CK 160 lode mining claim has been located by **Bronco Creek Exploration Inc.**, whose current mailing address is: 1815 E. Winsett St., Tucson, Arizona 85719.

RECEIVED
BLM AZ STATE OFFICE
2012 AUG 10 P 1:44
PHOENIX, ARIZONA
BLM
Date
Stamp

The general course of this claim is north-south and it is situated in Pinal County, Arizona. This claim is 1,500 feet in length and 600 feet in width. This claim runs from the location monument on which this location notice is posted approximately 1,480 feet in a north direction to the north end line and 20 feet in a south direction to the south end line. This claim is marked by six monuments, one at each corner and one at the center of each end line of the claim.

The location monument on which this notice is posted is situated within Section 23, Township 1S, Range 12E, Gila and Salt River Base and Meridian, Arizona, and this claim encompasses portions of the following quarter section(s), section(s), Township(s) and Range(s):

NE 1/4 Sec. 23, T 1S R12E
Gila and Salt River Base and Meridian, Arizona.

The locality of this claim with reference to some natural object or permanent monument and additional information (if any) concerning its locality are as follows: The northwest corner of the claim with reference to a permanent monument is:
11,330 feet south and 8,500 feet east from the northwest corner of Section 10, Township 1 South, Range 12 East

DATED AND POSTED on the ground this 19th day of May, 2012.

LOCATOR (s) TR Felix Robert Felix
.....Agent for: Bronco Creek Exploration Inc.

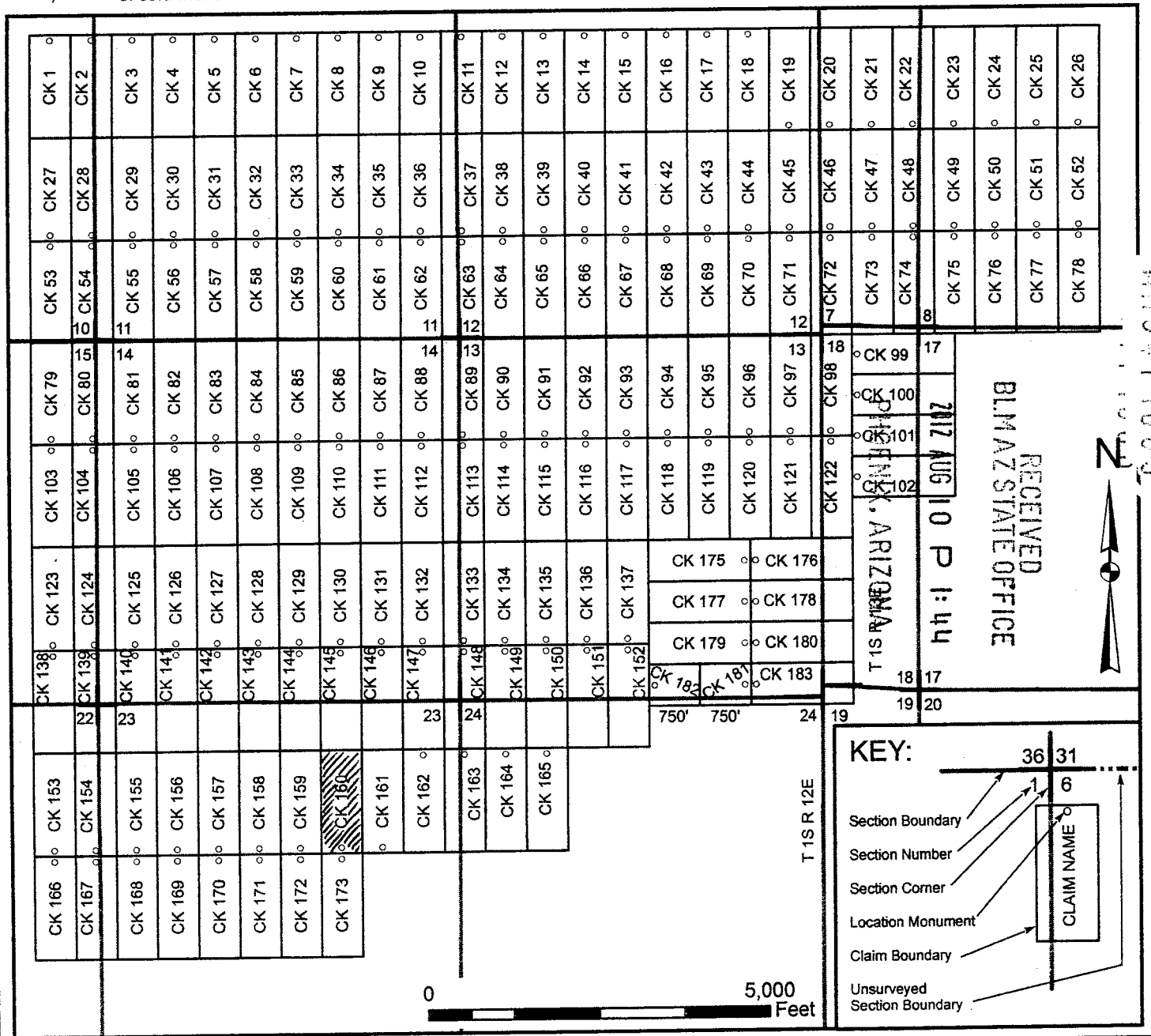
ATTN: 170850

Lode Mining Claim Map

Map of the CK 160 Lode Claim

Map prepared from an actual field survey of said Lode Claim and attached to and hereby made a part of the Location Notice

1. Name and address of Locator of Claim: Bronco Creek Exploration Inc., 1815 E Winsett St., Tucson, AZ 85719
2. The Lode Mining Claim is located in section(s) 23, T 1S, R 12E, Gila and Salt River Base and Meridian, Pinal County, Arizona.
3. The corner, center-line, and location monuments are made up of 2" x 2" x 5' wooden posts marked with metal tags.
4. Each claim is 1500' long and 600' wide unless otherwise indicated.
5. All claims are tied to the surveyed northwest corner of Section 10, Township 1S, Range 12E, Gila and Salt River Base and Meridian. The northwest corner of Lode Claim CK 1 lies approximately 830' south and 4,300' east of said monument.



ARIZONA

RECEIVED
BLM AZ STATE OFFICE
2017 AUG 10 P 1:44

KEY:

- Section Boundary
- Section Number
- Section Corner
- Location Monument
- Claim Boundary
- Unsurveyed Section Boundary

Diagram showing a claim boundary with a 'CLAIM NAME' box and a '6' in a circle.

When recorded, return to:

Bronco Creek Exploration, Inc
1815 E. Winsett St.
Tucson, AZ 85719

LOCATION NOTICE FOR LODE MINING CLAIM

NOTICE IS HEREBY GIVEN that the CK 161 lode mining claim has been located by **Bronco Creek Exploration Inc.**, whose current mailing address is: 1815 E. Winsett St., Tucson, Arizona 85719.

RECEIVED
BLM AZ STATE OFFICE
2012 AUG 10 P 1:44
PHOENIX, ARIZONA
BLM
Date
Stamp

The general course of this claim is north-south and it is situated in Pinal County, Arizona. This claim is 1,500 feet in length and 600 feet in width. This claim runs from the location monument on which this location notice is posted approximately 1,480 feet in a north direction to the north end line and 20 feet in a south direction to the south end line. This claim is marked by six monuments, one at each corner and one at the center of each end line of the claim.

The location monument on which this notice is posted is situated within Section 23, Township 1S, Range 12E, Gila and Salt River Base and Meridian, Arizona, and this claim encompasses portions of the following quarter section(s), section(s), Township(s) and Range(s):

NE 1/4 Sec. 23, T 1S R12E
Gila and Salt River Base and Meridian, Arizona.

The locality of this claim with reference to some natural object or permanent monument and additional information (if any) concerning its locality are as follows: The northwest corner of the claim with reference to a permanent monument is:
11,330 feet south and 9,100 feet east from the northwest corner of Section 10, Township 1 South, Range 12 East

DATED AND POSTED on the ground this 19th day of May, 2012.

LOCATOR (s) Robert Felix
.....Agent for: Bronco Creek Exploration Inc.

AMC 1170861

Lode Mining Claim Map

Map of the CK 161 Lode Claim

Map prepared from an actual field survey of said Lode Claim and attached to and hereby made a part of the Location Notice

1. Name and address of Locator of Claim: Bronco Creek Exploration Inc., 1815 E Winsett St., Tucson, AZ 85719
2. The Lode Mining Claim is located in section(s) 23, T 1S, R 12E, Gila and Salt River Base and Meridian, Pinal County, Arizona.
3. The corner, center-line, and location monuments are made up of 2" x 2" x 5' wooden posts marked with metal tags.
4. Each claim is 1500' long and 600' wide unless otherwise indicated.
5. All claims are tied to the surveyed northwest corner of Section 10, Township 1S, Range 12E, Gila and Salt River Base and Meridian. The northwest corner of Lode Claim CK 1 lies approximately 830' south and 4,300' east of said monument.



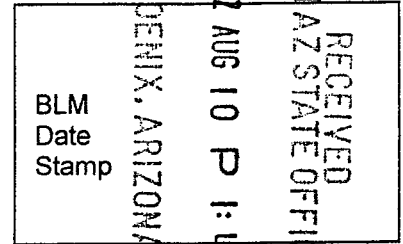
ANCI 13086

When recorded, return to:

Bronco Creek Exploration, Inc
1815 E. Winsett St.
Tucson, AZ 85719

LOCATION NOTICE FOR LODE MINING CLAIM

NOTICE IS HEREBY GIVEN that the CK 162 lode mining claim has been located by **Bronco Creek Exploration Inc.**, whose current mailing address is:
1815 E. Winsett St., Tucson, Arizona 85719.



The general course of this claim is north-south and it is situated in Pinal County, Arizona. This claim is 1,500 feet in length and 600 feet in width. This claim runs from the location monument on which this location notice is posted approximately 20 feet in a north direction to the north end line and 1,480 feet in a south direction to the south end line. This claim is marked by six monuments, one at each corner and one at the center of each end line of the claim.

The location monument on which this notice is posted is situated within Section 23, Township 1S, Range 12E, Gila and Salt River Base and Meridian, Arizona, and this claim encompasses portions of the following quarter section(s), section(s), Township(s) and Range(s):

NE 1/4 Sec. 23, T 1S R12E
Gila and Salt River Base and Meridian, Arizona.

The locality of this claim with reference to some natural object or permanent monument and additional information (if any) concerning its locality are as follows: The northwest corner of the claim with reference to a permanent monument is:
11,330 feet south and 9,700 feet east from the northwest corner of Section 10, Township 1 South, Range 12 East

DATED AND POSTED on the ground this _____ day of May 19, 2012.

LOCATOR (s) Ethan Lesch Ethan Lesch
.....Agent for: Bronco Creek Exploration Inc.

AMC 117987

Lode Mining Claim Map

Map of the CK 162 Lode Claim

Map prepared from an actual field survey of said Lode Claim and attached to and hereby made a part of the Location Notice

1. Name and address of Locator of Claim: Bronco Creek Exploration Inc., 1815 E Winsett St., Tucson, AZ 85719
2. The Lode Mining Claim is located in section(s) 23, T 1S, R 12E, Gila and Salt River Base and Meridian, Pinal County, Arizona.
3. The corner, center-line, and location monuments are made up of 2" x 2" x 5' wooden posts marked with metal tags.
4. Each claim is 1500' long and 600' wide unless otherwise indicated.
5. All claims are tied to the surveyed northwest corner of Section 10, Township 1S, Range 12E, Gila and Salt River Base and Meridian. The northwest corner of Lode Claim CK 1 lies approximately 830' south and 4,300' east of said monument.

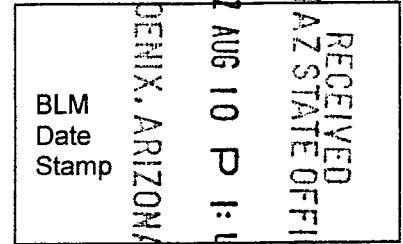


When recorded, return to:

Bronco Creek Exploration, Inc
1815 E. Winsett St.
Tucson, AZ 85719

LOCATION NOTICE FOR LODE MINING CLAIM

NOTICE IS HEREBY GIVEN that the CK 162 lode mining claim has been located by **Bronco Creek Exploration Inc.**, whose current mailing address is:
1815 E. Winsett St., Tucson, Arizona 85719.



The general course of this claim is north-south and it is situated in Pinal County, Arizona. This claim is 1,500 feet in length and 600 feet in width. This claim runs from the location monument on which this location notice is posted approximately 20 feet in a north direction to the north end line and 1,480 feet in a south direction to the south end line. This claim is marked by six monuments, one at each corner and one at the center of each end line of the claim.

The location monument on which this notice is posted is situated within Section 23, Township 1S, Range 12E, Gila and Salt River Base and Meridian, Arizona, and this claim encompasses portions of the following quarter section(s), section(s), Township(s) and Range(s):

NE 1/4 Sec. 23, T 1S R12E
Gila and Salt River Base and Meridian, Arizona.

The locality of this claim with reference to some natural object or permanent monument and additional information (if any) concerning its locality are as follows: The northwest corner of the claim with reference to a permanent monument is:
11,330 feet south and 9,700 feet east from the northwest corner of Section 10, Township 1 South, Range 12 East

DATED AND POSTED on the ground this _____ day of May 19, 2012.

LOCATOR (s) Ethan Lesch Ethan Lesch
.....Agent for: Bronco Creek Exploration Inc.

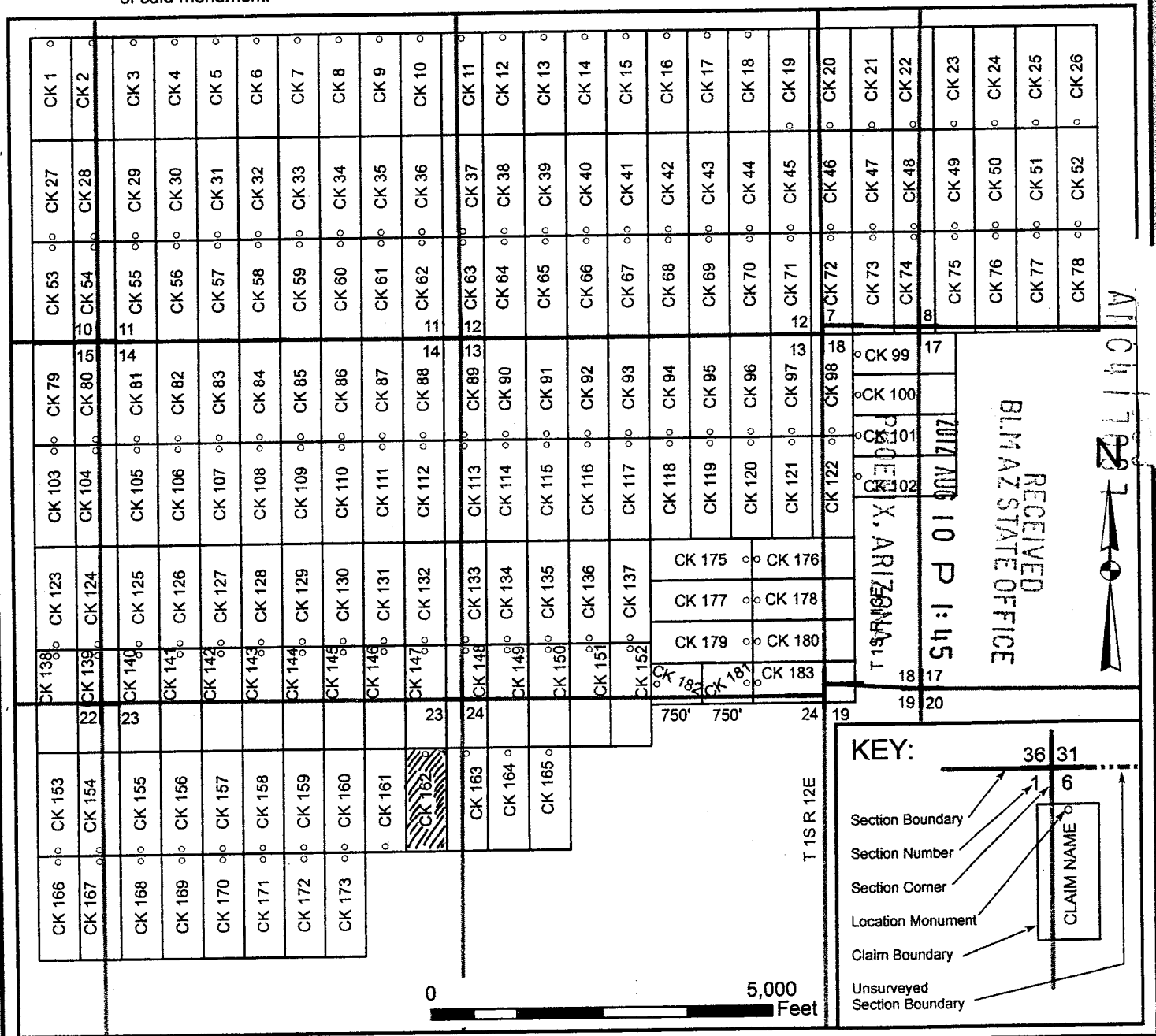
AMCH 17087

Lode Mining Claim Map

Map of the CK 162 Lode Claim

Map prepared from an actual field survey of said Lode Claim and attached to and hereby made a part of the Location Notice

1. Name and address of Locator of Claim: Bronco Creek Exploration Inc., 1815 E Winsett St., Tucson, AZ 85719
2. The Lode Mining Claim is located in section(s) 23, T 1S, R 12E, Gila and Salt River Base and Meridian, Pinal County, Arizona.
3. The corner, center-line, and location monuments are made up of 2" x 2" x 5' wooden posts marked with metal tags.
4. Each claim is 1500' long and 600' wide unless otherwise indicated.
5. All claims are tied to the surveyed northwest corner of Section 10, Township 1S, Range 12E, Gila and Salt River Base and Meridian. The northwest corner of Lode Claim CK 1 lies approximately 830' south and 4,300' east of said monument.



When recorded, return to:

Bronco Creek Exploration, Inc
1815 E. Winsett St.
Tucson, AZ 85719

**AMENDED LOCATION NOTICE 417088
FOR LODE MINING CLAIM**

NOTICE IS HEREBY GIVEN that the CK 163 lode mining claim has been located by **Bronco Creek Exploration Inc.**, whose current mailing address is:
1815 E. Winsett St., Tucson, Arizona 85719.

RECEIVED
BLM AZ STATE OFFICE
2012 AUG 10 P 1:54
PHOENIX, ARIZONA
BLM
Date
Stamp

The original claim was located on May 19, 2012 and the location notice has not yet been recorded. The purpose of this amended notice is to adjust the claim boundaries around private land, to claim all available ground inside the boundaries of this claim, and made without waving any rights acquired under and by virtue of the original location.

The general course of this claim is north-south and it is situated in Pinal County, Arizona. This claim is irregular in shape and runs from the location monument on which this location notice is posted approximately 20 feet in a north direction to the north end line and 1,345 feet in a south direction to the south end line. This claim is marked by eight monuments, one at each corner and one at the center of each end line of the claim. The bearings and approximate distance between the six corners of the claim are: Beginning at the northeast corner of the claim, 1,288 feet due south to corner 2, then 62 feet due east to corner 3, then 539 feet at a bearing of 246.6 degrees to corner 4, then 44 feet due west to corner 5, then 1,500 feet due north to corner 6, then 600 feet due east to corner 1. The claim boundary between corners 3 and 4 is defined to include all locatable land up to the northern boundary of MS 461. All attempts were made to place monuments on boundary lines without entry or location on private lands.

The location monument on which this notice is posted is situated within Section 24, Township 1S, Range 12E, Gila and Salt River Base and Meridian, Arizona, and this claim encompasses portions of the following quarter section(s), section(s), Township(s) and Range(s):

NE 1/4 Sec. 23, & NW 1/4 Sec. 24, T 1S R12E
Gila and Salt River Base and Meridian, Arizona.

The locality of this claim with reference to some natural object or permanent monument and additional information (if any) concerning its locality are as follows: The northwest corner of the claim with reference to a permanent monument is:

11,330 feet south and 10,300 feet east from the northwest corner of Section 10, Township 1 South, Range 12 East

DATED AND POSTED on the ground this 20th day of July, 2012.

LOCATOR (s) Robert Felix
.....Agent for: Bronco Creek Exploration Inc.

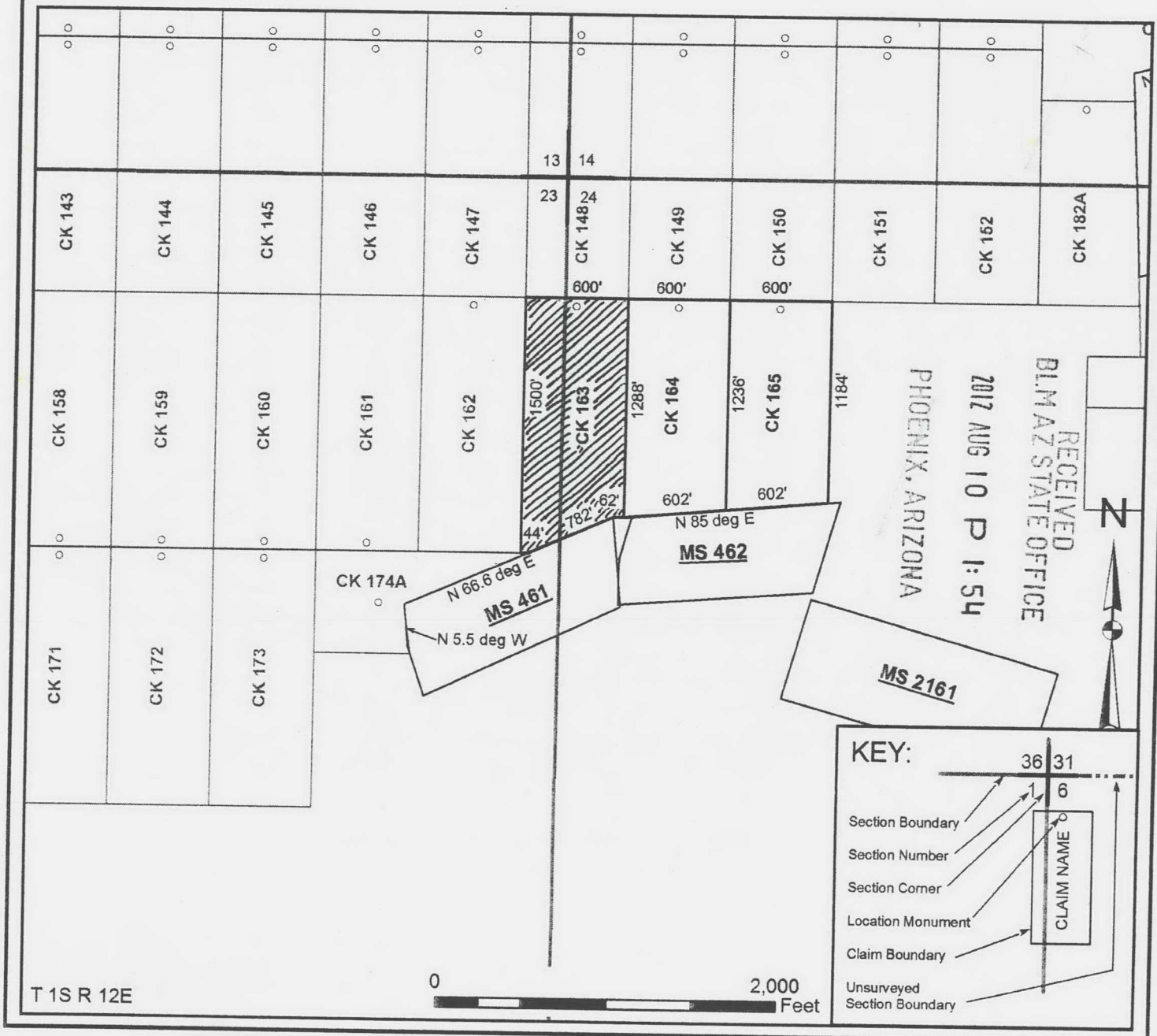
Form MCF100
Revised July, 2005
ENTERED IN COMPUTER
RE 10-10-12


Lode Mining Claim Map

Map of the Amended CK 163 Lode Claim

Map prepared from an actual field survey of said Lode Claim and attached to and hereby made a part of the Location Notice

1. Name and address of Locator of Claim: Bronco Creek Exploration Inc., 1815 E Winsett St., Tucson, AZ 85719
2. The Lode Mining Claim is located in section(s) 23, 24, T 1S, R 12E, Gila and Salt River Base and Meridian, Pinal County, Arizona.
3. The corner, center-line, and location monuments are made up of 2" x 2" x 5' wooden posts marked with metal tags.
4. Each claim is 1500' long and 600' wide unless otherwise indicated. Claims in gray are previously staked.
5. All claims are tied to the surveyed northwest corner of Section 10, Township 1S, Range 12E, Gila and Salt River Base and Meridian. The northwest corner of Lode Claim CK 163 lies approximately 11,330' south and 11,500' east of said monument.



When recorded, return to: 

Bronco Creek Exploration, Inc
1815 E. Winsett St.
Tucson, AZ 85719

LOCATION NOTICE FOR LODE MINING CLAIM

NOTICE IS HEREBY GIVEN that the CK 163 lode mining claim has been located by **Bronco Creek Exploration Inc.**, whose current mailing address is:
1815 E. Winsett St., Tucson, Arizona 85719.

RECEIVED
BLM AZ STATE OFFICE
2012 AUG 10 P 1:45
PHOENIX, ARIZONA
BLM
Date
Stamp

The general course of this claim is north-south and it is situated in Pinal County, Arizona. This claim is 1,500 feet in length and 600 feet in width. This claim runs from the location monument on which this location notice is posted approximately 20 feet in a north direction to the north end line and 1,480 feet in a south direction to the south end line. This claim is marked by six monuments, one at each corner and one at the center of each end line of the claim.

The location monument on which this notice is posted is situated within Section 24, Township 1S, Range 12E, Gila and Salt River Base and Meridian, Arizona, and this claim encompasses portions of the following quarter section(s), section(s), Township(s) and Range(s):

NE 1/4 Sec. 23, & NW 1/4 Sec. 24, T 1S R12E
Gila and Salt River Base and Meridian, Arizona.

The locality of this claim with reference to some natural object or permanent monument and additional information (if any) concerning its locality are as follows: The northwest corner of the claim with reference to a permanent monument is:

11,330 feet south and 10,300 feet east from the northwest corner of Section 10, Township 1 South, Range 12 East

DATED AND POSTED on the ground this 19 day of May, 2012.

LOCATOR (s) Ethan Lesch Ethan Lesch
.....Agent for Bronco Creek Exploration Inc.

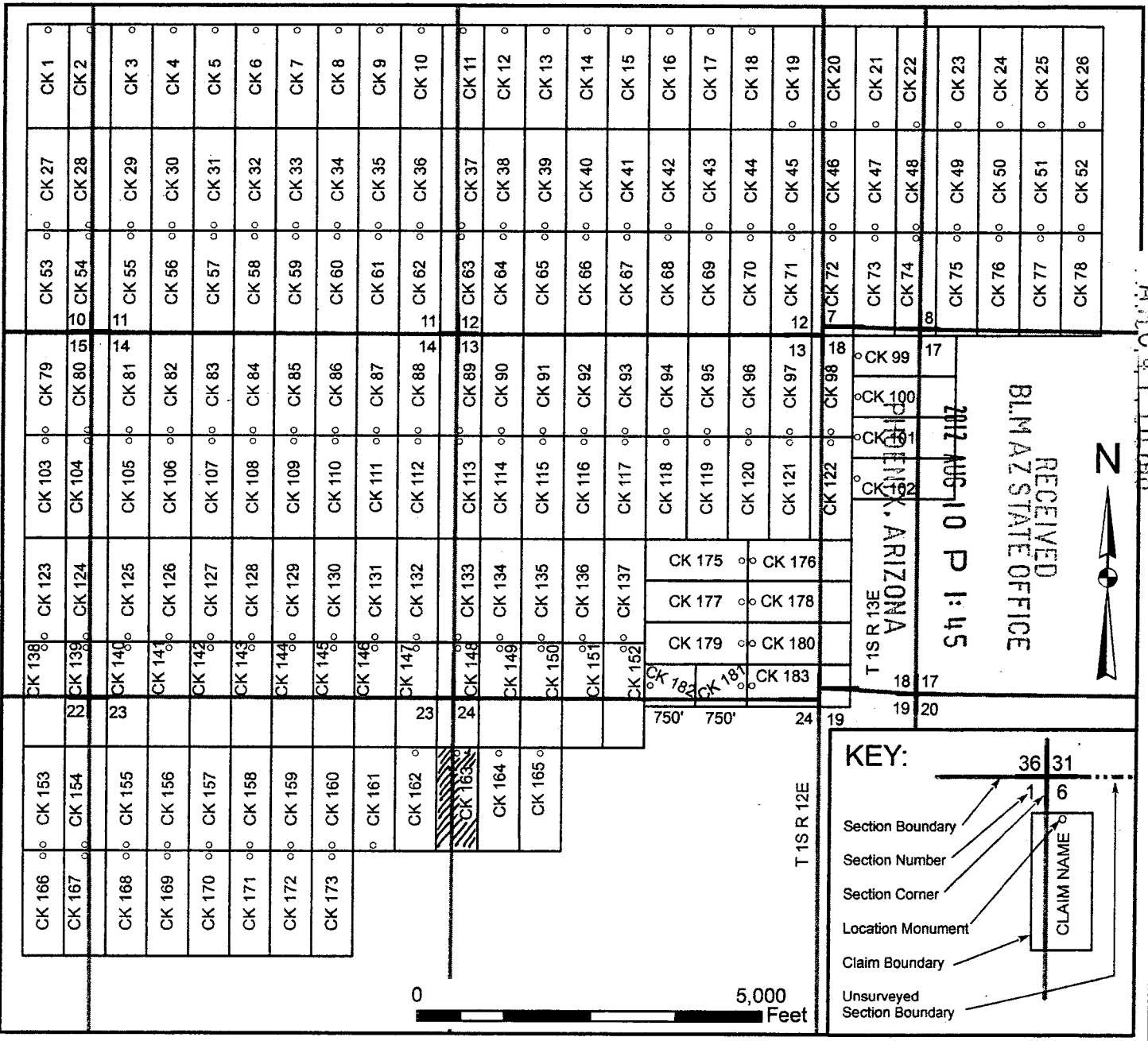
AMC 4.1.1088

Lode Mining Claim Map

Map of the CK 163 Lode Claim

Map prepared from an actual field survey of said Lode Claim and attached to and hereby made a part of the Location Notice

1. Name and address of Locator of Claim: Bronco Creek Exploration Inc., 1815 E Winsett St., Tucson, AZ 85719
2. The Lode Mining Claim is located in section(s) 23, 24, T 1S, R 12E, Gila and Salt River Base and Meridian, Pinal County, Arizona.
3. The corner, center-line, and location monuments are made up of 2" x 2" x 5' wooden posts marked with metal tags.
4. Each claim is 1500' long and 600' wide unless otherwise indicated.
5. All claims are tied to the surveyed northwest corner of Section 10, Township 1S, Range 12E, Gila and Salt River Base and Meridian. The northwest corner of Lode Claim CK 1 lies approximately 830' south and 4,300' east of said monument.



AMC 117088

When recorded, return to:

Bronco Creek Exploration, Inc
1815 E. Winsett St.
Tucson, AZ 85719

**AMENDED LOCATION NOTICE 417089
FOR LODE MINING CLAIM**

RECEIVED
BLM AZ STATE OFFICE
2012 AUG 10 P 1:59
PHOENIX, ARIZONA
BLM
Date Stamp

NOTICE IS HEREBY GIVEN that the CK 164 lode mining claim has been located by **Bronco Creek Exploration Inc.**, whose current mailing address is:
1815 E. Winsett St., Tucson, Arizona 85719.

The original claim was located on May 19, 2012 and the location notice has not yet been recorded. The purpose of this amended notice is to adjust the claim boundaries around private land, to claim all available ground inside the boundaries of this claim, and made without waving any rights acquired under and by virtue of the original location.

The general course of this claim is north-south and it is situated in Pinal County, Arizona. This claim is irregular in shape and runs from the location monument on which this location notice is posted approximately 20 feet in a north direction to the north end line and 1,241 feet in a south direction to the south end line. This claim is marked by six monuments, one at each corner and one at the center of each end line of the claim. The bearings and approximate distance between the four corners of the claim are: Beginning at the northeast corner of the claim, 1,236 feet due south to corner 2, then 602 feet at a bearing of 265.03 degrees to corner 3, then 1,500 feet due north to corner 4, then 600 feet due east to corner 1. The claim boundary between corners 2 and 3 is defined to include all locatable land up to the northern boundary of MS 462. All attempts were made to place monuments on boundary lines without entry or location on private lands.

The location monument on which this notice is posted is situated within Section 24, Township 1S, Range 12E, Gila and Salt River Base and Meridian, Arizona, and this claim encompasses portions of the following quarter section(s), section(s), Township(s) and Range(s):

NW 1/4 Sec. 24, T 1S R12E
Gila and Salt River Base and Meridian, Arizona.

The locality of this claim with reference to some natural object or permanent monument and additional information (if any) concerning its locality are as follows: The northwest corner of the claim with reference to a permanent monument is:

11,330 feet south and 10,900 feet east from the northwest corner of Section 10, Township 1 South, Range 12 East

DATED AND POSTED on the ground this 20th day of July, 2012.

LOCATOR (s) Robert Felix
.....Agent for: Bronco Creek Exploration Inc.

Form MCF100
Revised July, 2005

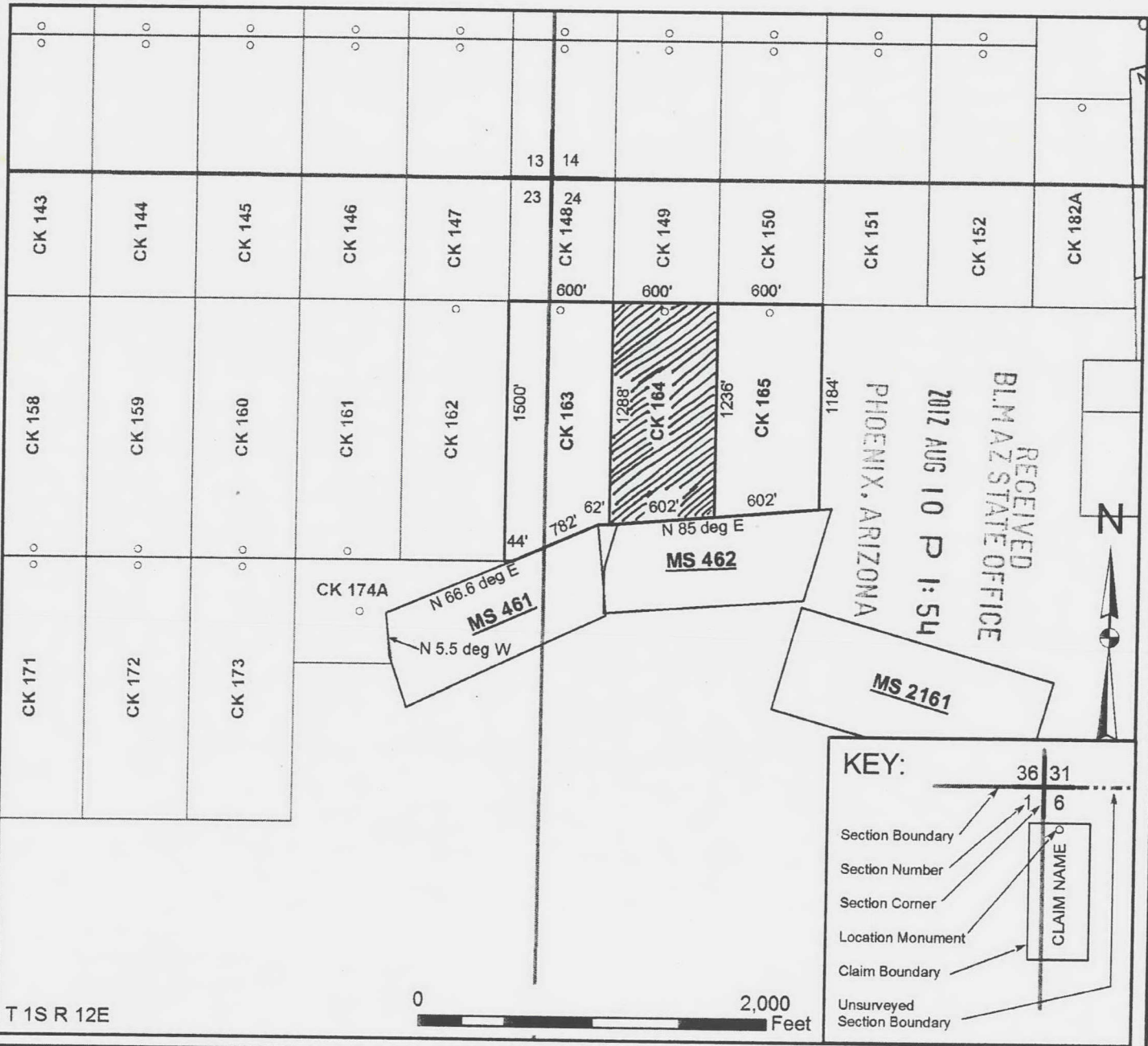
22 10-10-12
ENTERED IN COMPUTER

Lode Mining Claim Map

Map of the Amended CK 164 Lode Claim

Map prepared from an actual field survey of said Lode Claim and attached to and hereby made a part of the Location Notice

1. Name and address of Locator of Claim: Bronco Creek Exploration Inc., 1815 E Winsett St., Tucson, AZ 85719
2. The Lode Mining Claim is located in section(s) 24, T 1S, R 12E, Gila and Salt River Base and Meridian, Pinal County, Arizona.
3. The corner, center-line, and location monuments are made up of 2" x 2" x 5' wooden posts marked with metal tags.
4. Each claim is 1500' long and 600' wide unless otherwise indicated. Claims in gray are previously staked.
5. All claims are tied to the surveyed northwest corner of Section 10, Township 1S, Range 12E, Gila and Salt River Base and Meridian. The northwest corner of Lode Claim CK 163 lies approximately 11,330' south and 11,500' east of said monument.



When recorded, return to:

Bronco Creek Exploration, Inc
1815 E. Winsett St.
Tucson, AZ 85719

RECEIVED
BLM AZ STATE OFFICE
2012 AUG 10 P 1:45
PHOENIX, ARIZONA

LOCATION NOTICE FOR LODE MINING CLAIM

NOTICE IS HEREBY GIVEN that the CK 164 lode mining claim has been located by **Bronco Creek Exploration Inc.**, whose current mailing address is:
1815 E. Winsett St., Tucson, Arizona 85719.

BLM
Date
Stamp

The general course of this claim is north-south and it is situated in Pinal County, Arizona. This claim is 1,500 feet in length and 600 feet in width. This claim runs from the location monument on which this location notice is posted approximately 20 feet in a north direction to the north end line and 1,480 feet in a south direction to the south end line. This claim is marked by six monuments, one at each corner and one at the center of each end line of the claim.

The location monument on which this notice is posted is situated within Section 24, Township 1S, Range 12E, Gila and Salt River Base and Meridian, Arizona, and this claim encompasses portions of the following quarter section(s), section(s), Township(s) and Range(s):

NW 1/4 Sec. 24, T 1S R12E
Gila and Salt River Base and Meridian, Arizona.

The locality of this claim with reference to some natural object or permanent monument and additional information (if any) concerning its locality are as follows: The northwest corner of the claim with reference to a permanent monument is:
11,330 feet south and 10,900 feet east from the northwest corner of Section 10, Township 1 South, Range 12 East

DATED AND POSTED on the ground this 19 day of May, 2012.

LOCATOR (s) Ethan Lesch Ethan Lesch
.....Agent for: Bronco Creek Exploration Inc.

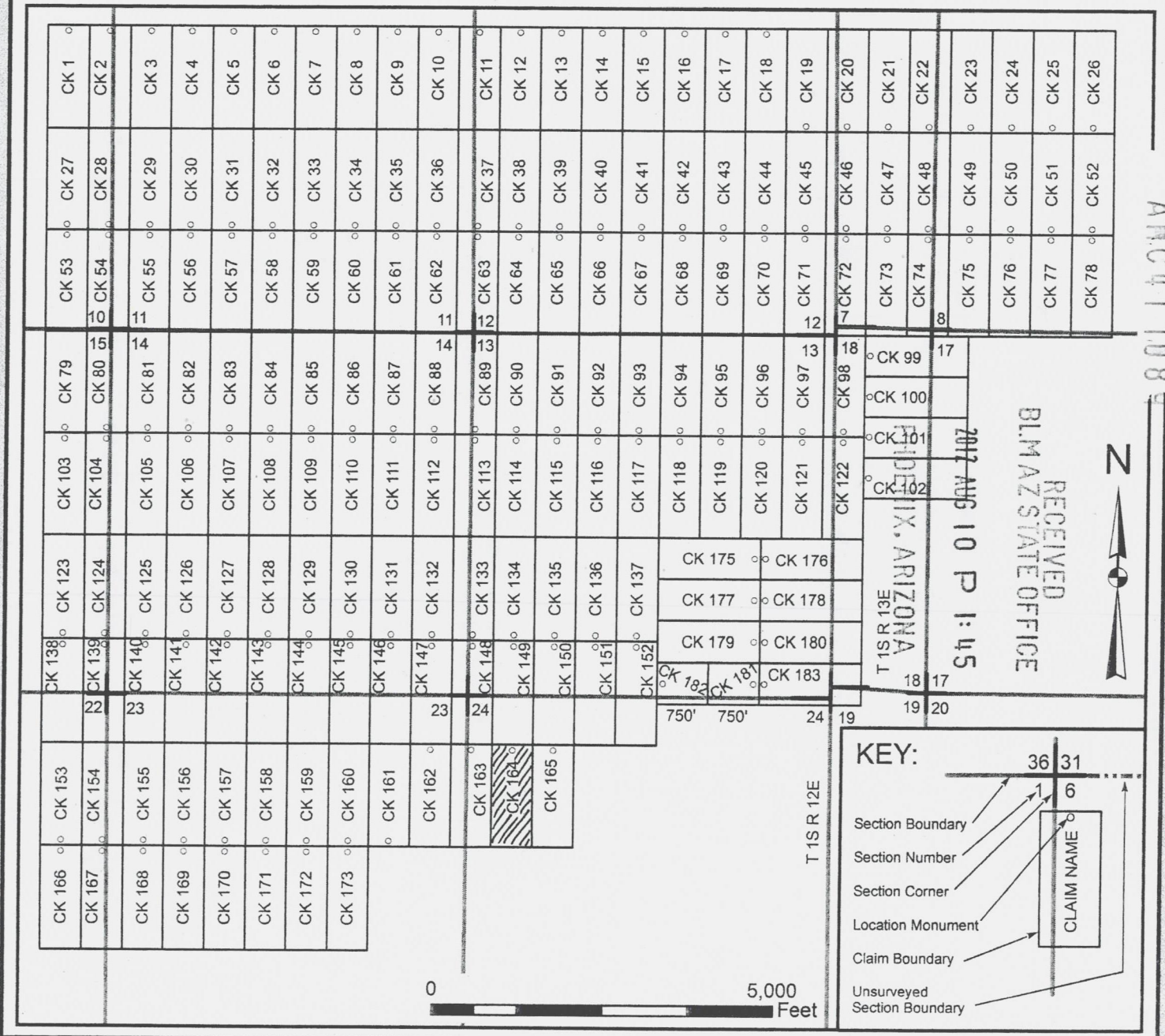
AMC417089

Lode Mining Claim Map

Map of the CK 164 Lode Claim

Map prepared from an actual field survey of said Lode Claim and attached to and hereby made a part of the Location Notice

1. Name and address of Locator of Claim: Bronco Creek Exploration Inc., 1815 E Winsett St., Tucson, AZ 85719
2. The Lode Mining Claim is located in section(s) 24, T 1S, R 12E, Gila and Salt River Base and Meridian, Pinal County, Arizona.
3. The corner, center-line, and location monuments are made up of 2" x 2" x 5' wooden posts marked with metal tags.
4. Each claim is 1500' long and 600' wide unless otherwise indicated.
5. All claims are tied to the surveyed northwest corner of Section 10, Township 1S, Range 12E, Gila and Salt River Base and Meridian. The northwest corner of Lode Claim CK 1 lies approximately 830' south and 4,300' east of said monument.



AN 41708

When recorded, return to:

Bronco Creek Exploration, Inc
1815 E. Winsett St.
Tucson, AZ 85719

**AMENDED LOCATION NOTICE 417090
FOR LODE MINING CLAIM**

NOTICE IS HEREBY GIVEN that the CK 165 lode mining claim has been located by **Bronco Creek Exploration Inc.**, whose current mailing address is:
1815 E. Winsett St., Tucson, Arizona 85719.

RECEIVED
BLM AZ STATE OFFICE
2012 AUG 10 P 1:54
PHOENIX, ARIZONA
BLM
Date
Stamp

The original claim was located on May 19, 2012 and the location notice has not yet been recorded. The purpose of this amended notice is to adjust the claim boundaries around private land, to claim all available ground inside the boundaries of this claim, and made without waving any rights acquired under and by virtue of the original location.

The general course of this claim is north-south and it is situated in Pinal County, Arizona. This claim is irregular in shape and runs from the location monument on which this location notice is posted approximately 20 feet in a north direction to the north end line and 1,190 feet in a south direction to the south end line. This claim is marked by six monuments, one at each corner and one at the center of each end line of the claim. The bearings and approximate distance between the four corners of the claim are: Beginning at the northeast corner of the claim, 1,184 feet due south to corner 2, then 602 feet at a bearing of 265.03 degrees to corner 3, then 1,236 feet due north to corner 4, then 600 feet due east to corner 1. The claim boundary between corners 2 and 3 is defined to include all locatable land up to the northern boundary of MS 462. All attempts were made to place monuments on boundary lines without entry or location on private lands.

The location monument on which this notice is posted is situated within Section 24, Township 1S, Range 12E, Gila and Salt River Base and Meridian, Arizona, and this claim encompasses portions of the following quarter section(s), section(s), Township(s) and Range(s):

NW 1/4 Sec. 24, T 1S R12E
Gila and Salt River Base and Meridian, Arizona.

The locality of this claim with reference to some natural object or permanent monument and additional information (if any) concerning its locality are as follows: The northwest corner of the claim with reference to a permanent monument is:

11,330 feet south and 11,500 feet east from the northwest corner of Section 10, Township 1 South, Range 12 East

DATED AND POSTED on the ground this 20th day of July, 2012.

LOCATOR (s) Robert Felix
.....Agent for: Bronco Creek Exploration Inc.

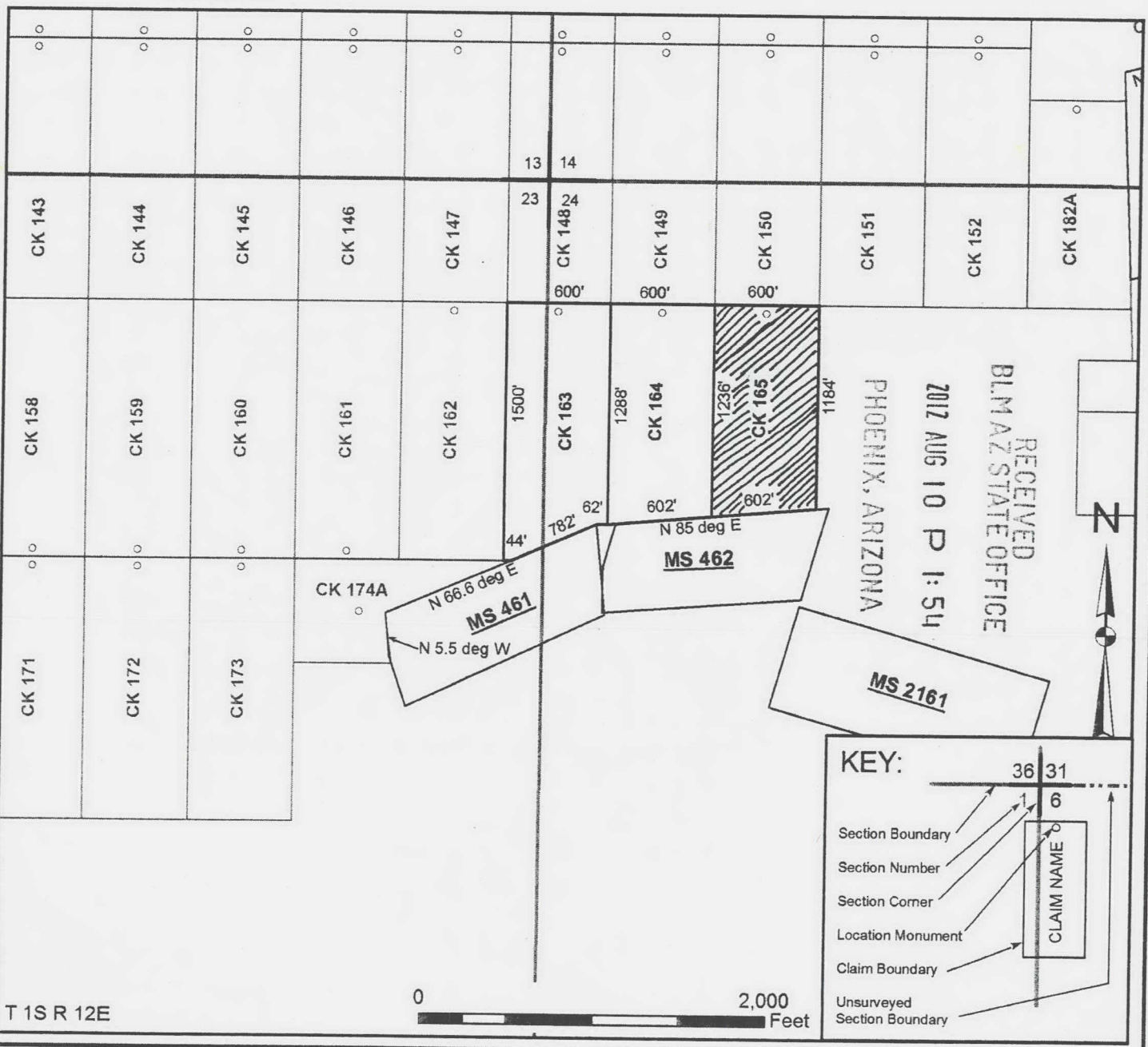
Form MCF100
Revised July, 2005
ENTERED IN COMPUTER
RE 10-10-12

Lode Mining Claim Map

Map of the Amended CK 165 Lode Claim

Map prepared from an actual field survey of said Lode Claim and attached to and hereby made a part of the Location Notice

1. Name and address of Locator of Claim: Bronco Creek Exploration Inc., 1815 E Winsett St., Tucson, AZ 85719
2. The Lode Mining Claim is located in section(s) 24, T 1S, R 12E, Gila and Salt River Base and Meridian, Pinal County, Arizona.
3. The corner, center-line, and location monuments are made up of 2" x 2" x 5' wooden posts marked with metal tags.
4. Each claim is 1500' long and 600' wide unless otherwise indicated. Claims in gray are previously staked.
5. All claims are tied to the surveyed northwest corner of Section 10, Township 1S, Range 12E, Gila and Salt River Base and Meridian. The northwest corner of Lode Claim CK 163 lies approximately 11,330' south and 11,500' east of said monument.



When recorded, return to

Bronco Creek Exploration, Inc
1815 E. Winsett St.
Tucson, AZ 85719

LOCATION NOTICE FOR LODE MINING CLAIM

NOTICE IS HEREBY GIVEN that the CK 165 lode mining claim has been located by **Bronco Creek Exploration Inc.**, whose current mailing address is:
1815 E. Winsett St., Tucson, Arizona 85719.

RECEIVED
BLM AZ STATE OFFICE
2012 AUG 10 P 1:45
PHOENIX, ARIZONA
BLM
Date
Stamp

The general course of this claim is north-south and it is situated in Pinal County, Arizona. This claim is 1,500 feet in length and 600 feet in width. This claim runs from the location monument on which this location notice is posted approximately 20 feet in a north direction to the north end line and 1,480 feet in a south direction to the south end line. This claim is marked by six monuments, one at each corner and one at the center of each end line of the claim.

The location monument on which this notice is posted is situated within Section 24, Township 1S, Range 12E, Gila and Salt River Base and Meridian, Arizona, and this claim encompasses portions of the following quarter section(s), section(s), Township(s) and Range(s):

NW 1/4 Sec. 24, T 1S R12E
Gila and Salt River Base and Meridian, Arizona.

The locality of this claim with reference to some natural object or permanent monument and additional information (if any) concerning its locality are as follows: The northwest corner of the claim with reference to a permanent monument is:

11,330 feet south and 11,500 feet east from the northwest corner of Section 10, Township 1 South, Range 12 East

DATED AND POSTED on the ground this 19 day of May, 2012.

LOCATOR (s) Ethan Lesch Ethan Lesch
.....Agent for: Bronco Creek Exploration Inc.

AMC 17090


Lode Mining Claim Map

Map of the CK 165 Lode Claim

Map prepared from an actual field survey of said Lode Claim and attached to and hereby made a part of the Location Notice

1. Name and address of Locator of Claim: Bronco Creek Exploration Inc., 1815 E Winsett St., Tucson, AZ 85719
2. The Lode Mining Claim is located in section(s) 24, T 1S, R 12E, Gila and Salt River Base and Meridian, Pinal County, Arizona.
3. The corner, center-line, and location monuments are made up of 2" x 2" x 5' wooden posts marked with metal tags.
4. Each claim is 1500' long and 600' wide unless otherwise indicated.
5. All claims are tied to the surveyed northwest corner of Section 10, Township 1S, Range 12E, Gila and Salt River Base and Meridian. The northwest corner of Lode Claim CK 1 lies approximately 830' south and 4,300' east of said monument.



When recorded, return .

Bronco Creek Exploration, Inc
1815 E. Winsett St.
Tucson, AZ 85719

LOCATION NOTICE FOR LODE MINING CLAIM

NOTICE IS HEREBY GIVEN that the CK 166 lode mining claim has been located by **Bronco Creek Exploration Inc.**, whose current mailing address is:
1815 E. Winsett St., Tucson, Arizona 85719.

RECEIVED
BLM AZ STATE OFFICE
2012 AUG 10 P 1:45
PHOENIX, ARIZONA
BLM
Date
Stamp

The general course of this claim is north-south and it is situated in Pinal County, Arizona. This claim is 1,500 feet in length and 600 feet in width. This claim runs from the location monument on which this location notice is posted approximately 20 feet in a north direction to the north end line and 1,480 feet in a south direction to the south end line. This claim is marked by six monuments, one at each corner and one at the center of each end line of the claim.

The location monument on which this notice is posted is situated within Section 22, Township 1S, Range 12E, Gila and Salt River Base and Meridian, Arizona, and this claim encompasses portions of the following quarter section(s), section(s), Township(s) and Range(s):

NE & SE 1/4 Sec. 22, T 1S R12E
Gila and Salt River Base and Meridian, Arizona.

The locality of this claim with reference to some natural object or permanent monument and additional information (if any) concerning its locality are as follows: The northwest corner of the claim with reference to a permanent monument is:

12,830 feet south and 4,300 feet east from the northwest corner of Section 10, Township 1 South, Range 12 East

DATED AND POSTED on the ground this 19TH day of May, 2012.

LOCATOR (s) Robert Felix
.....Agent for: Bronco Creek Exploration Inc.

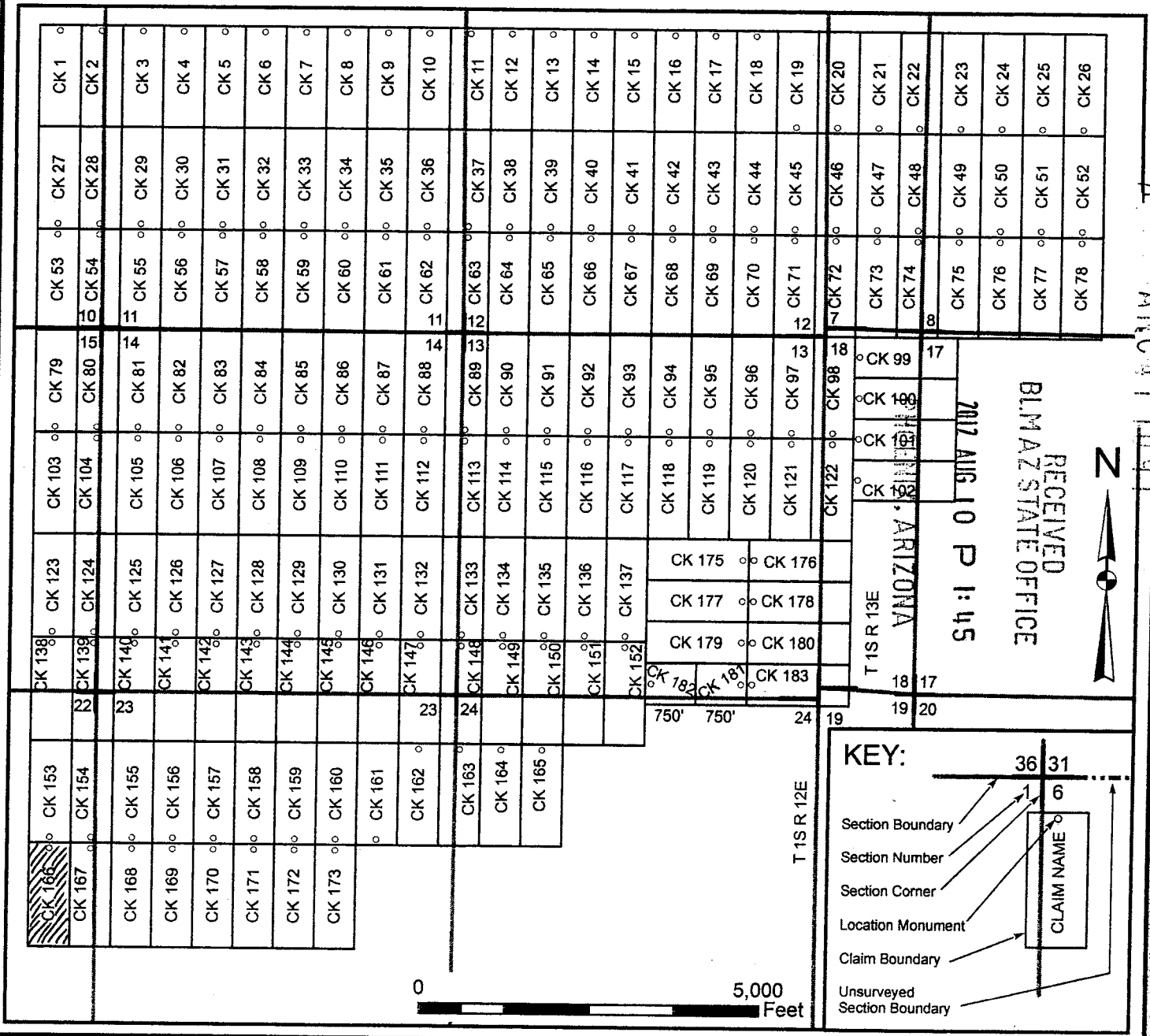
AMCH 1799

Lode Mining Claim Map

Map of the CK 166 Lode Claim

Map prepared from an actual field survey of said Lode Claim and attached to and hereby made a part of the Location Notice

1. Name and address of Locator of Claim: Bronco Creek Exploration Inc., 1815 E Winsett St., Tucson, AZ 85719
2. The Lode Mining Claim is located in section(s) 22, T 1S, R 12E, Gila and Salt River Base and Meridian, Pinal County, Arizona.
3. The corner, center-line, and location monuments are made up of 2" x 2" x 5' wooden posts marked with metal tags.
4. Each claim is 1500' long and 600' wide unless otherwise indicated.
5. All claims are tied to the surveyed northwest corner of Section 10, Township 1S, Range 12E, Gila and Salt River Base and Meridian. The northwest corner of Lode Claim CK 1 lies approximately 830' south and 4,300' east of said monument.

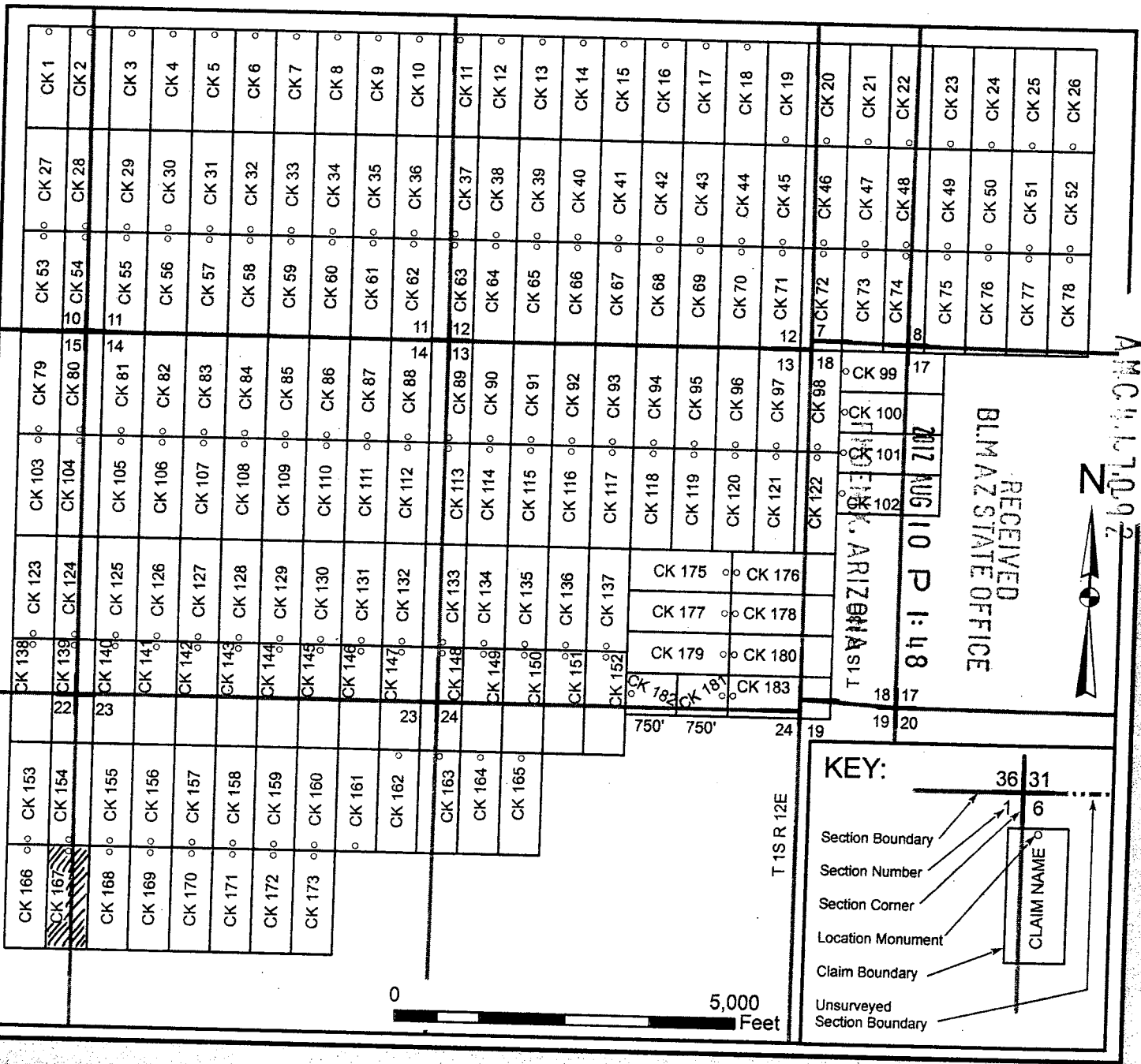


Lode Mining Claim Map

Map of the CK 167 Lode Claim

Map prepared from an actual field survey of said Lode Claim and attached to and hereby made a part of the Location Notice

1. Name and address of Locator of Claim: Bronco Creek Exploration Inc., 1815 E Winsett St., Tucson, AZ 85719
2. The Lode Mining Claim is located in section(s) 22, 23, T 1S, R 12E, Gila and Salt River Base and Meridian, Pinal County, Arizona.
3. The corner, center-line, and location monuments are made up of 2" x 2" x 5' wooden posts marked with metal tags.
4. Each claim is 1500' long and 600' wide unless otherwise indicated.
5. All claims are tied to the surveyed northwest corner of Section 10, Township 1S, Range 12E, Gila and Salt River Base and Meridian. The northwest corner of Lode Claim CK 1 lies approximately 830' south and 4,300' east of said monument.



AMC 4167092



When recorded, return to:

Bronco Creek Exploration, Inc
1815 E. Winsett St.
Tucson, AZ 85719

LOCATION NOTICE FOR LODE MINING CLAIM

NOTICE IS HEREBY GIVEN that the CK 167 lode mining claim has been located by **Bronco Creek Exploration Inc.**, whose current mailing address is:
1815 E. Winsett St., Tucson, Arizona 85719.

RECEIVED
BLM AZ STATE OFFICE
2012 AUG 10 P 1:48
PHOENIX, ARIZONA
BLM
Date
Stamp

The general course of this claim is north-south and it is situated in Pinal County, Arizona. This claim is 1,500 feet in length and 600 feet in width. This claim runs from the location monument on which this location notice is posted approximately 20 feet in a north direction to the north end line and 1,480 feet in a south direction to the south end line. This claim is marked by six monuments, one at each corner and one at the center of each end line of the claim.

The location monument on which this notice is posted is situated within Section 22, Township 1S, Range 12E, Gila and Salt River Base and Meridian, Arizona, and this claim encompasses portions of the following quarter section(s), section(s), Township(s) and Range(s):

NE & SE 1/4 Sec. 22, & NW & SW 1/4 Sec. 23, T 1S R12E
Gila and Salt River Base and Meridian, Arizona.

The locality of this claim with reference to some natural object or permanent monument and additional information (if any) concerning its locality are as follows: The northwest corner of the claim with reference to a permanent monument is:
12,830 feet south and 4,900 feet east from the northwest corner of Section 10, Township 1 South, Range 12 East

DATED AND POSTED on the ground this 19th day of May, 2012.

LOCATOR (s) R. Felix Robert Felix
.....Agent for: Bronco Creek Exploration Inc.

AMC417092

When recorded, return to:

Bronco Creek Exploration, Inc
1815 E. Winsett St.
Tucson, AZ 85719

RECEIVED
BLM AZ STATE OFFICE
2014 APR 10 A 9:54
PHOENIX, ARIZONA

AMENDED LOCATION NOTICE FOR LODE MINING CLAIM

NOTICE IS HEREBY GIVEN that the CK 167 lode mining claim has been amended by **Bronco Creek Exploration Inc.**, whose current mailing address is:
1815 E. Winsett St., Tucson, Arizona 85719.

The original claim was located on **May 19, 2012** and the location certificate thereof is recorded in document Fee Number **2012-069177** of the official records of Pinal County, Arizona, and Serial Number **AMC417092** of the official records of the Bureau Of Land Management. The purpose of this amended certificate is to include all land open to entry within the boundaries of the original claim and is made without waiving any rights acquired under and by virtue of the original location.

The general course of this claim is north-south and it is situated in Pinal County, Arizona. This claim is 1,500 feet in length and 600 feet in width. This claim runs from the location monument on which this location notice is posted approximately 20 feet in a north direction to the north end line and 1,480 feet in a south direction to the south end line. This claim is marked by six monuments, one at each corner and one at the center of each end line of the claim.

The location monument on which this notice is posted is situated within Section 22, Township 1S, Range 12E, Gila and Salt River Base and Meridian, Arizona, and this claim encompasses portions of the following quarter section(s), section(s), Township(s) and Range(s):

NE & SE 1/4 Sec. 22, & NW & SW 1/4 Sec. 23, T 1S R12E

Gila and Salt River Base and Meridian, Arizona.

The locality of this claim with reference to some natural object or permanent monument and additional information (if any) concerning its locality are as follows: The northwest corner of the claim with reference to a permanent monument is:

12,830 feet south and 4,900 feet east from the northwest corner of Section 10, Township 1 South, Range 12 East

DATED this 2 day of April, 2014.

Chelsea Kremer

Chelsea Kremer

.....Agent for: Bronco Creek Exploration Inc.

AMC 417092

Form MCF100
Revised July, 2005

ENTERED
JUN 4 2014
BY: RE

When recorded, return to:

Bronco Creek Exploration, Inc
1815 E. Winsett St.
Tucson, AZ 85719

PHOENIX, ARIZONA

2014 APR 10 A 9:54

RECEIVED
BLMAZ STATE OFFICE

**AMENDED LOCATION NOTICE
FOR LODE MINING CLAIM**

NOTICE IS HEREBY GIVEN that the CK 168 lode mining claim has been amended by **Bronco Creek Exploration Inc.**, whose current mailing address is:
1815 E. Winsett St., Tucson, Arizona 85719.

*The original claim was located on **May 19, 2012** and the location certificate thereof is recorded in document Fee Number **2012-069178** of the official records of Pinal County, Arizona, and Serial Number **AMC417093** of the official records of the Bureau Of Land Management. The purpose of this amended certificate is to include all land open to entry within the boundaries of the original claim and is made without waiving any rights acquired under and by virtue of the original location.*

The general course of this claim is north-south and it is situated in Pinal County, Arizona. This claim is 1,500 feet in length and 600 feet in width. This claim runs from the location monument on which this location notice is posted approximately 20 feet in a north direction to the north end line and 1,480 feet in a south direction to the south end line. This claim is marked by six monuments, one at each corner and one at the center of each end line of the claim.

The location monument on which this notice is posted is situated within Section 23, Township 1S, Range 12E, Gila and Salt River Base and Meridian, Arizona, and this claim encompasses portions of the following quarter section(s), section(s), Township(s) and Range(s):

NW & SW 1/4 Sec. 23, T 1S R12E

Gila and Salt River Base and Meridian, Arizona.

The locality of this claim with reference to some natural object or permanent monument and additional information (if any) concerning its locality are as follows: The northwest corner of the claim with reference to a permanent monument is:

12,830 feet south and 5,500 feet east from the northwest corner of Section 10, Township 1 South, Range 12 East

DATED this 2 day of April, 2014.

Chelsea Kremer

Chelsea Kremer

.....Agent for: Bronco Creek Exploration Inc.

AMC417093

Form MCF100
Revised July, 2005

ENTERED
JUN 4 2014
BY: RE

When recorded, return to:

Bronco Creek Exploration, Inc
1815 E. Winsett St.
Tucson, AZ 85719

LOCATION NOTICE FOR LODE MINING CLAIM

NOTICE IS HEREBY GIVEN that the CK 168 lode mining claim has been located by **Bronco Creek Exploration Inc.**, whose current mailing address is:
1815 E. Winsett St., Tucson, Arizona 85719.

RECEIVED
BLM AZ STATE OFFICE
2012 AUG 10 P 1:48
PHOENIX, ARIZONA
BLM
Date
Stamp

The general course of this claim is north-south and it is situated in Pinal County, Arizona. This claim is 1,500 feet in length and 600 feet in width. This claim runs from the location monument on which this location notice is posted approximately 20 feet in a north direction to the north end line and 1,480 feet in a south direction to the south end line. This claim is marked by six monuments, one at each corner and one at the center of each end line of the claim.

The location monument on which this notice is posted is situated within Section 23, Township 1S, Range 12E, Gila and Salt River Base and Meridian, Arizona, and this claim encompasses portions of the following quarter section(s), section(s), Township(s) and Range(s):

NW & SW 1/4 Sec. 23, T 1S R12E
Gila and Salt River Base and Meridian, Arizona.

The locality of this claim with reference to some natural object or permanent monument and additional information (if any) concerning its locality are as follows: The northwest corner of the claim with reference to a permanent monument is:

12,830 feet south and 5,500 feet east from the northwest corner of Section 10, Township 1 South, Range 12 East

DATED AND POSTED on the ground this 19th day of May, 2012.

LOCATOR (s) Robert Felix
.....Agent for: Bronco Creek Exploration Inc.

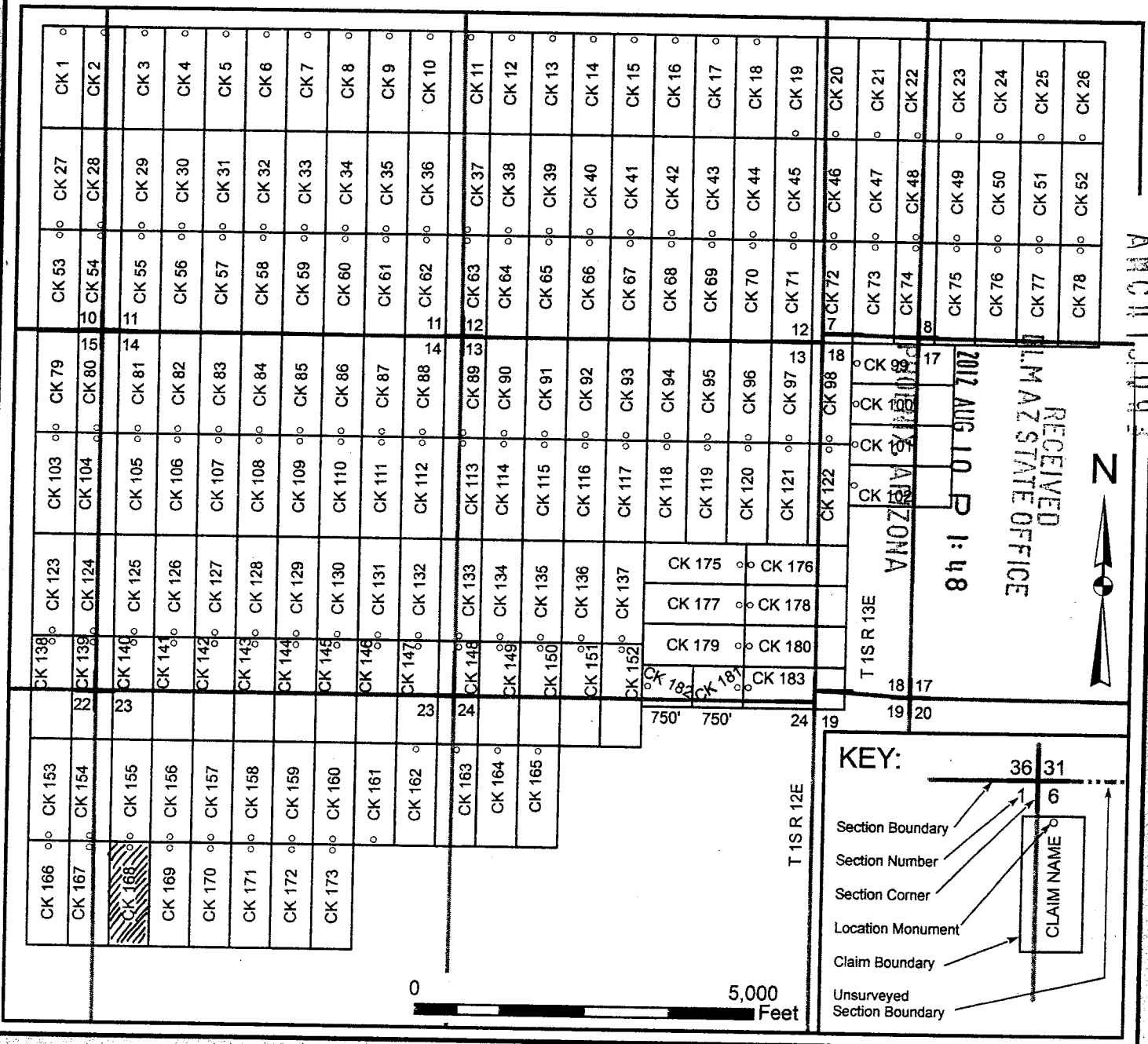
AMC 117093

Lode Mining Claim Map

Map of the CK 168 Lode Claim

Map prepared from an actual field survey of said Lode Claim and attached to and hereby made a part of the Location Notice

1. Name and address of Locator of Claim: Bronco Creek Exploration Inc., 1815 E Winsett St., Tucson, AZ 85719
2. The Lode Mining Claim is located in section(s) 23, T 1S, R 12E, Gila and Salt River Base and Meridian, Pinal County, Arizona.
3. The corner, center-line, and location monuments are made up of 2" x 2" x 5' wooden posts marked with metal tags.
4. Each claim is 1500' long and 600' wide unless otherwise indicated.
5. All claims are tied to the surveyed northwest corner of Section 10, Township 1S, Range 12E, Gila and Salt River Base and Meridian. The northwest corner of Lode Claim CK 1 lies approximately 830' south and 4,300' east of said monument.



AMC 11 3093

When recorded, return to:

Bronco Creek Exploration, Inc
1815 E. Winsett St.
Tucson, AZ 85719

RECEIVED
BLM AZ STATE OFFICE
2014 APR 10 A 9:54
PHOENIX, ARIZONA

**AMENDED LOCATION NOTICE
FOR LODE MINING CLAIM**

NOTICE IS HEREBY GIVEN that the CK 169 lode mining claim has been amended by **Bronco Creek Exploration Inc.**, whose current mailing address is:
1815 E. Winsett St., Tucson, Arizona 85719.

*The original claim was located on **May 19, 2012** and the location certificate thereof is recorded in document Fee Number **2012-069179** of the official records of Pinal County, Arizona, and Serial Number **AMC417094** of the official records of the Bureau Of Land Management. The purpose of this amended certificate is to include all land open to entry within the boundaries of the original claim and is made without waiving any rights acquired under and by virtue of the original location.*

The general course of this claim is north-south and it is situated in Pinal County, Arizona. This claim is 1,500 feet in length and 600 feet in width. This claim runs from the location monument on which this location notice is posted approximately 20 feet in a north direction to the north end line and 1,480 feet in a south direction to the south end line. This claim is marked by six monuments, one at each corner and one at the center of each end line of the claim.

The location monument on which this notice is posted is situated within Section 23, Township 1S, Range 12E, Gila and Salt River Base and Meridian, Arizona, and this claim encompasses portions of the following quarter section(s), section(s), Township(s) and Range(s):

NW & SW 1/4 Sec. 23, T 1S R12E

Gila and Salt River Base and Meridian, Arizona.

The locality of this claim with reference to some natural object or permanent monument and additional information (if any) concerning its locality are as follows: The northwest corner of the claim with reference to a permanent monument is:

12,830 feet south and 6,100 feet east from the northwest corner of Section 10, Township 1 South, Range 12 East

DATED this 2 day of April, 2014.

Chelsea Kremer _____
.....Agent for: Bronco Creek Exploration Inc.

Amc 417094

ENTERED
JUN 4 2014
BY [Signature]

Form MCF100
Revised July, 2005

When recorded, return to:

Bronco Creek Exploration, Inc
1815 E. Winsett St.
Tucson, AZ 85719

LOCATION NOTICE FOR LODE MINING CLAIM

NOTICE IS HEREBY GIVEN that the CK 169 lode mining claim has been located by **Bronco Creek Exploration Inc.**, whose current mailing address is:
1815 E. Winsett St., Tucson, Arizona 85719.

RECEIVED
BLM AZ STATE OFFICE
2012 AUG 10 P 1:18
PHOENIX, ARIZONA
BLM
Date
Stamp

The general course of this claim is north-south and it is situated in Pinal County, Arizona. This claim is 1,500 feet in length and 600 feet in width. This claim runs from the location monument on which this location notice is posted approximately 20 feet in a north direction to the north end line and 1,480 feet in a south direction to the south end line. This claim is marked by six monuments, one at each corner and one at the center of each end line of the claim.

The location monument on which this notice is posted is situated within Section 23, Township 1S, Range 12E, Gila and Salt River Base and Meridian, Arizona, and this claim encompasses portions of the following quarter section(s), section(s), Township(s) and Range(s):

NW & SW 1/4 Sec. 23, T 1S R12E
Gila and Salt River Base and Meridian, Arizona.

The locality of this claim with reference to some natural object or permanent monument and additional information (if any) concerning its locality are as follows: The northwest corner of the claim with reference to a permanent monument is:

12,830 feet south and 6,100 feet east from the northwest corner of Section 10, Township 1 South, Range 12 East

DATED AND POSTED on the ground this 19th day of May, 2012.

LOCATOR (s) *RF* Felix Robert Felix
.....Agent for: Bronco Creek Exploration Inc.

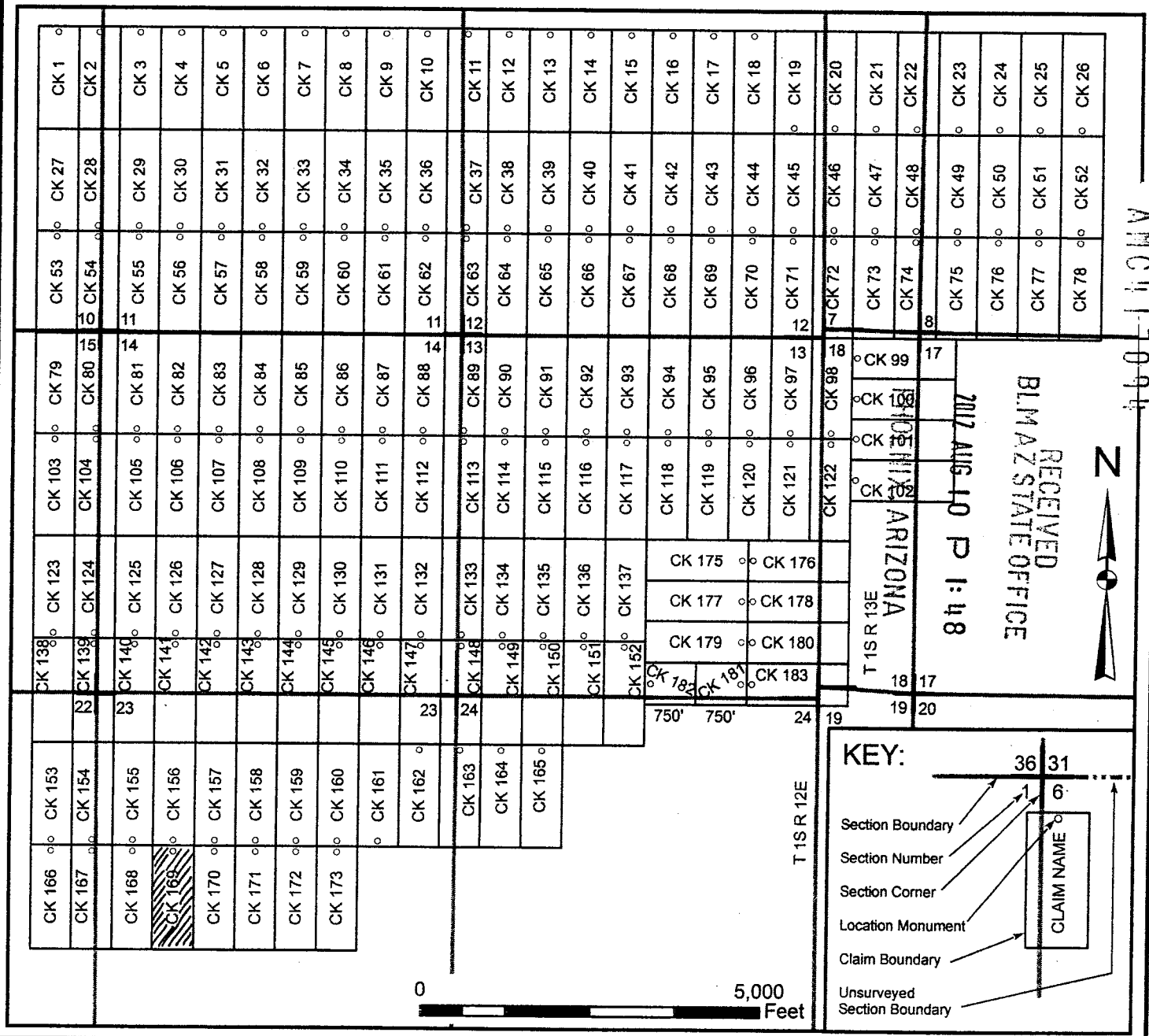
AMC 417094

Lode Mining Claim Map

Map of the CK 169 Lode Claim

Map prepared from an actual field survey of said Lode Claim and attached to and hereby made a part of the Location Notice

1. Name and address of Locator of Claim: Bronco Creek Exploration Inc., 1815 E Winsett St., Tucson, AZ 85719
2. The Lode Mining Claim is located in section(s) 23, T 1S, R 12E, Gila and Salt River Base and Meridian, Pinal County, Arizona.
3. The corner, center-line, and location monuments are made up of 2" x 2" x 5' wooden posts marked with metal tags.
4. Each claim is 1500' long and 600' wide unless otherwise indicated:
5. All claims are tied to the surveyed northwest corner of Section 10, Township 1S, Range 12E, Gila and Salt River Base and Meridian. The northwest corner of Lode Claim CK 1 lies approximately 830' south and 4,300' east of said monument.



AMC 11-7094

When recorded, return to:

Bronco Creek Exploration, Inc
1815 E. Winsett St.
Tucson, AZ 85719

RECEIVED
BLM AZ STATE OFFICE
2014 APR 10 A 9:54
PHOENIX, ARIZONA

**AMENDED LOCATION NOTICE
FOR LODE MINING CLAIM**

NOTICE IS HEREBY GIVEN that the CK 170 lode mining claim has been amended by **Bronco Creek Exploration Inc.**, whose current mailing address is:
1815 E. Winsett St., Tucson, Arizona 85719.

The original claim was located on **May 19, 2012** and the location certificate thereof is recorded in document Fee Number **2012-069180** of the official records of Pinal County, Arizona, and Serial Number **AMC417095** of the official records of the Bureau Of Land Management. The purpose of this amended certificate is to include all land open to entry within the boundaries of the original claim and is made without waiving any rights acquired under and by virtue of the original location.

The general course of this claim is north-south and it is situated in Pinal County, Arizona. This claim is 1,500 feet in length and 600 feet in width. This claim runs from the location monument on which this location notice is posted approximately 20 feet in a north direction to the north end line and 1,480 feet in a south direction to the south end line. This claim is marked by six monuments, one at each corner and one at the center of each end line of the claim.

The location monument on which this notice is posted is situated within Section 23, Township 1S, Range 12E, Gila and Salt River Base and Meridian, Arizona, and this claim encompasses portions of the following quarter section(s), section(s), Township(s) and Range(s):

NW & SW 1/4 Sec. 23, T 1S R12E

Gila and Salt River Base and Meridian, Arizona.

The locality of this claim with reference to some natural object or permanent monument and additional information (if any) concerning its locality are as follows: The northwest corner of the claim with reference to a permanent monument is:

12,830 feet south and 6,700 feet east from the northwest corner of Section 10, Township 1 South, Range 12 East

DATED this 2 day of April, 2014.

Chelsea Kreiner
.....Agent for: Bronco Creek Exploration Inc.

AMC 417095

Form MCF100
Revised July, 2005

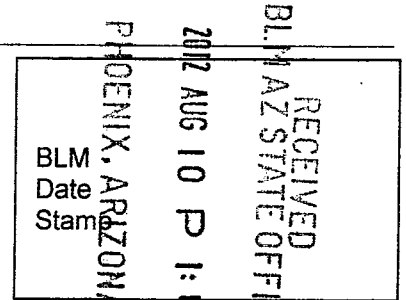
ENTERED
JUN 4 2014
BY: RE

When recorded, return to:

Bronco Creek Exploration, Inc
1815 E. Winsett St.
Tucson, AZ 85719

LOCATION NOTICE FOR LODE MINING CLAIM

NOTICE IS HEREBY GIVEN that the CK 170 lode mining claim has been located by **Bronco Creek Exploration Inc.**, whose current mailing address is:
1815 E. Winsett St., Tucson, Arizona 85719.



The general course of this claim is north-south and it is situated in Pinal County, Arizona. This claim is 1,500 feet in length and 600 feet in width. This claim runs from the location monument on which this location notice is posted approximately 20 feet in a north direction to the north end line and 1,480 feet in a south direction to the south end line. This claim is marked by six monuments, one at each corner and one at the center of each end line of the claim.

The location monument on which this notice is posted is situated within Section 23, Township 1S, Range 12E, Gila and Salt River Base and Meridian, Arizona, and this claim encompasses portions of the following quarter section(s), section(s), Township(s) and Range(s):

NW & SW 1/4 Sec. 23, T 1S R12E
Gila and Salt River Base and Meridian, Arizona.

The locality of this claim with reference to some natural object or permanent monument and additional information (if any) concerning its locality are as follows: The northwest corner of the claim with reference to a permanent monument is:
12,830 feet south and 6,700 feet east from the northwest corner of Section 10, Township 1 South, Range 12 East

DATED AND POSTED on the ground this 19TH day of May, 2012.

LOCATOR (s) Robert Felix
.....Agent for: Bronco Creek Exploration Inc.

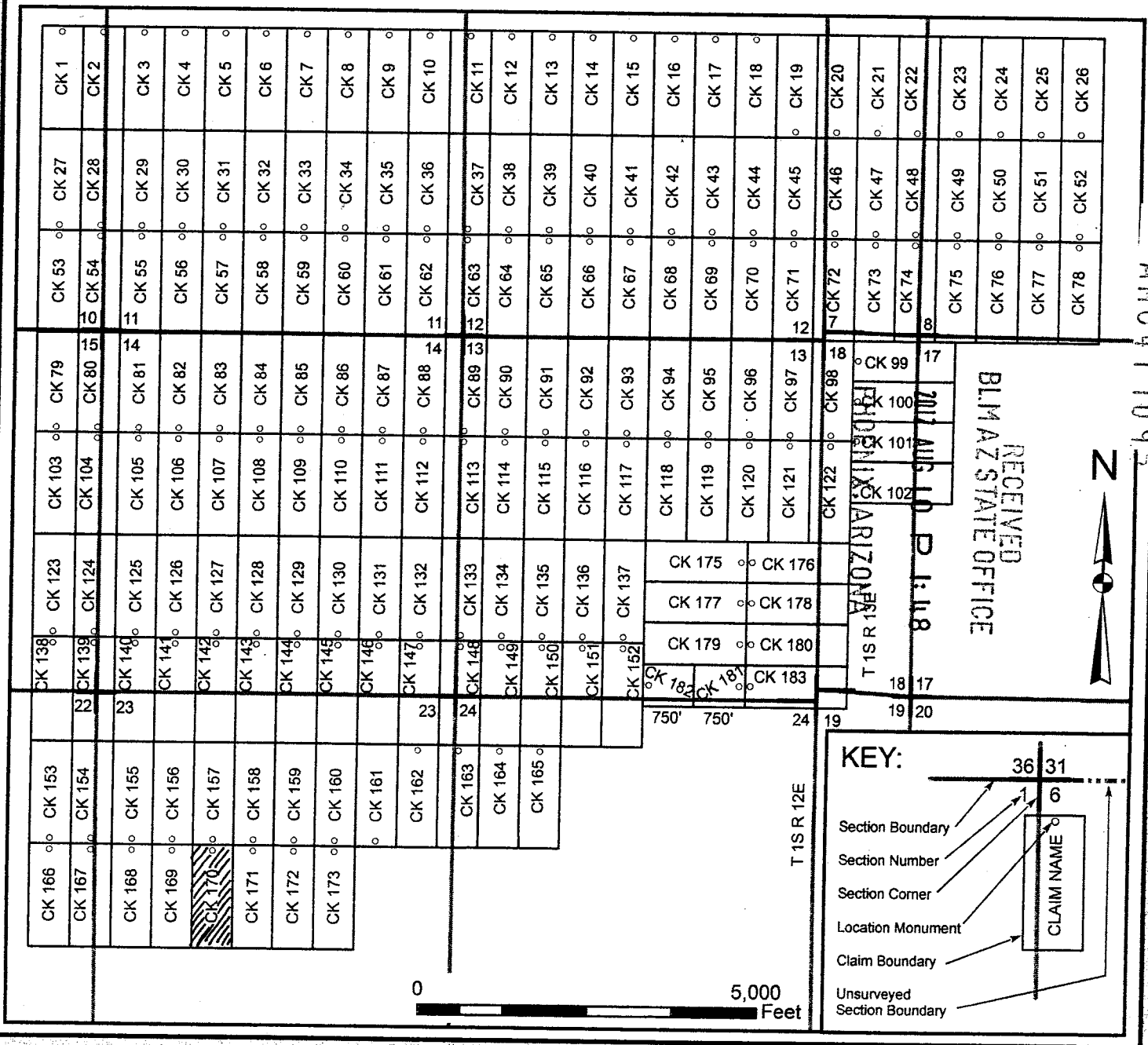
ANCM 17095

Lode Mining Claim Map

Map of the CK 170 Lode Claim

Map prepared from an actual field survey of said Lode Claim and attached to and hereby made a part of the Location Notice

1. Name and address of Locator of Claim: Bronco Creek Exploration Inc., 1815 E Winsett St., Tucson, AZ 85719
2. The Lode Mining Claim is located in section(s) 23, T 1S, R 12E, Gila and Salt River Base and Meridian, Pinal County, Arizona.
3. The corner, center-line, and location monuments are made up of 2" x 2" x 5' wooden posts marked with metal tags.
4. Each claim is 1500' long and 600' wide unless otherwise indicated.
5. All claims are tied to the surveyed northwest corner of Section 10, Township 1S, Range 12E, Gila and Salt River Base and Meridian. The northwest corner of Lode Claim CK 1 lies approximately 830' south and 4,300' east of said monument.



When recorded, return to:

Bronco Creek Exploration, Inc
1815 E. Winsett St.
Tucson, AZ 85719

PHOENIX, ARIZONA

2014 APR 10 A 9:54

RECEIVED
BLM AZ STATE OFFICE

**AMENDED LOCATION NOTICE
FOR LODE MINING CLAIM**

NOTICE IS HEREBY GIVEN that the CK 171 lode mining claim has been amended by **Bronco Creek Exploration Inc.**, whose current mailing address is:
1815 E. Winsett St., Tucson, Arizona 85719.

*The original claim was located on **May 19, 2012** and the location certificate thereof is recorded in document Fee Number **2012-069181** of the official records of Pinal County, Arizona, and Serial Number **AMC417096** of the official records of the Bureau Of Land Management. The purpose of this amended certificate is to include all land open to entry within the boundaries of the original claim and is made without waiving any rights acquired under and by virtue of the original location.*

The general course of this claim is north-south and it is situated in Pinal County, Arizona. This claim is 1,500 feet in length and 600 feet in width. This claim runs from the location monument on which this location notice is posted approximately 20 feet in a north direction to the north end line and 1,480 feet in a south direction to the south end line. This claim is marked by six monuments, one at each corner and one at the center of each end line of the claim.

The location monument on which this notice is posted is situated within Section 23, Township 1S, Range 12E, Gila and Salt River Base and Meridian, Arizona, and this claim encompasses portions of the following quarter section(s), section(s), Township(s) and Range(s):

NW, NE, SE & SW 1/4 Sec. 23, T 1S R12E

Gila and Salt River Base and Meridian, Arizona.

The locality of this claim with reference to some natural object or permanent monument and additional information (if any) concerning its locality are as follows: The northwest corner of the claim with reference to a permanent monument is:

12,830 feet south and 7,300 feet east from the northwest corner of Section 10, Township 1 South, Range 12 East

DATED this 2 day of April, 2014.

Chelsea Kreiner

Chelsea Kreiner

.....Agent for: Bronco Creek Exploration Inc.

AMC417096

Form MCF100
Revised July, 2005

ENTERED
JUN 4 2014
BY: RS

When recorded, return to:

Bronco Creek Exploration, Inc
1815 E. Winsett St.
Tucson, AZ 85719

LOCATION NOTICE FOR LODE MINING CLAIM

NOTICE IS HEREBY GIVEN that the CK 171 lode mining claim has been located by **Bronco Creek Exploration Inc.**, whose current mailing address is:
1815 E. Winsett St., Tucson, Arizona 85719.

RECEIVED
BLM/AZ STATE OFFICE
2012 AUG 10 P 1:49
PHOENIX ARIZONA
BLM
Date
Stamp

The general course of this claim is north-south and it is situated in Pinal County, Arizona. This claim is 1,500 feet in length and 600 feet in width. This claim runs from the location monument on which this location notice is posted approximately 20 feet in a north direction to the north end line and 1,480 feet in a south direction to the south end line. This claim is marked by six monuments, one at each corner and one at the center of each end line of the claim.

The location monument on which this notice is posted is situated within Section 23, Township 1S, Range 12E, Gila and Salt River Base and Meridian, Arizona, and this claim encompasses portions of the following quarter section(s), section(s), Township(s) and Range(s):

NW, NE, SE & SW 1/4 Sec. 23, T 1S R12E
Gila and Salt River Base and Meridian, Arizona.

The locality of this claim with reference to some natural object or permanent monument and additional information (if any) concerning its locality are as follows: The northwest corner of the claim with reference to a permanent monument is:

12,830 feet south and 7,300 feet east from the northwest corner of Section 10, Township 1 South, Range 12 East

DATED AND POSTED on the ground this 19th day of May, 2012.

LOCATOR (s) Robert Felix
.....Agent for: Bronco Creek Exploration Inc.

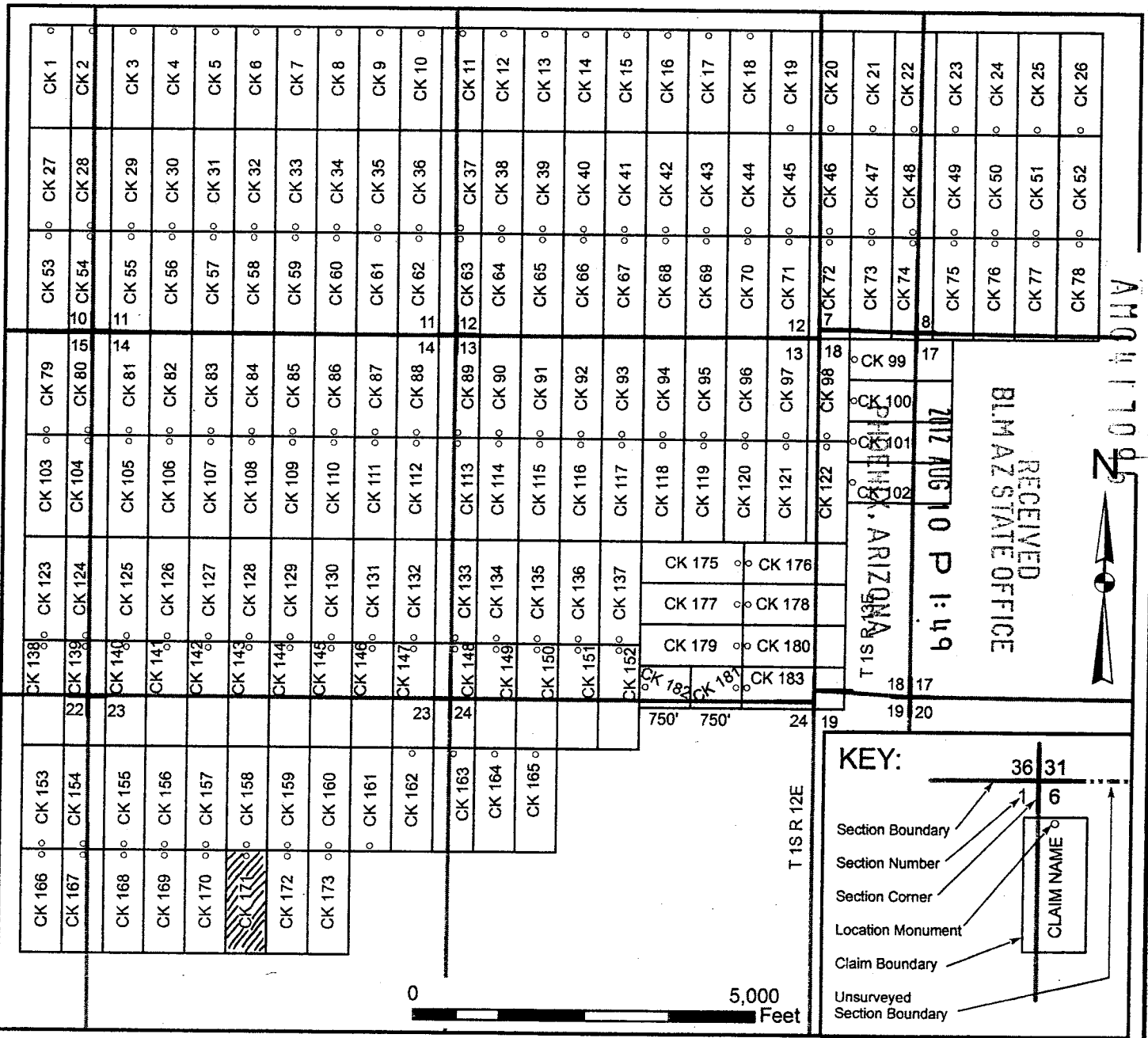
ANCI 17096

Lode Mining Claim Map

Map of the CK 171 Lode Claim

Map prepared from an actual field survey of said Lode Claim and attached to and hereby made a part of the Location Notice

1. Name and address of Locator of Claim: Bronco Creek Exploration Inc., 1815 E Winsett St., Tucson, AZ 85719
2. The Lode Mining Claim is located in section(s) 23, T 1S, R 12E, Gila and Salt River Base and Meridian, Pinal County, Arizona.
3. The corner, center-line, and location monuments are made up of 2" x 2" x 5' wooden posts marked with metal tags.
4. Each claim is 1500' long and 600' wide unless otherwise indicated.
5. All claims are tied to the surveyed northwest corner of Section 10, Township 1S, Range 12E, Gila and Salt River Base and Meridian. The northwest corner of Lode Claim CK 1 lies approximately 830' south and 4,300' east of said monument.



When recorded, return to:

Bronco Creek Exploration, Inc
1815 E. Winsett St.
Tucson, AZ 85719

**AMENDED LOCATION NOTICE
FOR LODE MINING CLAIM**

NOTICE IS HEREBY GIVEN that the CK 172 lode mining claim has been amended by **Bronco Creek Exploration Inc.**, whose current mailing address is:
1815 E. Winsett St., Tucson, Arizona 85719.

PHOENIX, ARIZONA

2014 APR 10 A 9:54

RECEIVED
BLM AZ STATE OFFICE

*The original claim was located on **May 19, 2012** and the location certificate thereof is recorded in document Fee Number **2012-069182** of the official records of Pinal County, Arizona, and Serial Number **AMC417097** of the official records of the Bureau Of Land Management. The purpose of this amended certificate is to include all land open to entry within the boundaries of the original claim and is made without waiving any rights acquired under and by virtue of the original location.*

The general course of this claim is north-south and it is situated in Pinal County, Arizona. This claim is 1,500 feet in length and 600 feet in width. This claim runs from the location monument on which this location notice is posted approximately 20 feet in a north direction to the north end line and 1,480 feet in a south direction to the south end line. This claim is marked by six monuments, one at each corner and one at the center of each end line of the claim.

The location monument on which this notice is posted is situated within Section 23, Township 1S, Range 12E, Gila and Salt River Base and Meridian, Arizona, and this claim encompasses portions of the following quarter section(s), section(s), Township(s) and Range(s):

NE & SE 1/4 Sec. 23, T 1S R12E

Gila and Salt River Base and Meridian, Arizona.

The locality of this claim with reference to some natural object or permanent monument and additional information (if any) concerning its locality are as follows: The northwest corner of the claim with reference to a permanent monument is:

12,830 feet south and 7,900 feet east from the northwest corner of Section 10, Township 1 South, Range 12 East

DATED this 2 day of April, 2014.

Chelsea Kremer Chelsea Kremer
.....Agent for: Bronco Creek Exploration Inc.

AMC417097

Form MCF100
Revised July, 2005

ENTERED
JUN 4 2014
BY: RE

When recorded, return to:

Bronco Creek Exploration, Inc
1815 E. Winsett St.
Tucson, AZ 85719

LOCATION NOTICE FOR LODE MINING CLAIM

NOTICE IS HEREBY GIVEN that the CK 172 lode mining claim has been located by **Bronco Creek Exploration Inc.**, whose current mailing address is:
1815 E. Winsett St., Tucson, Arizona 85719.

RECEIVED
BLM AZ STATE OFFICE
2012 AUG 10 P 1:44
PHOENIX, ARIZONA
BLM
Date
State

The general course of this claim is north-south and it is situated in Pinal County, Arizona. This claim is 1,500 feet in length and 600 feet in width. This claim runs from the location monument on which this location notice is posted approximately 20 feet in a north direction to the north end line and 1,480 feet in a south direction to the south end line. This claim is marked by six monuments, one at each corner and one at the center of each end line of the claim.

The location monument on which this notice is posted is situated within Section 23, Township 1S, Range 12E, Gila and Salt River Base and Meridian, Arizona, and this claim encompasses portions of the following quarter section(s), section(s), Township(s) and Range(s):

NE & SE 1/4 Sec. 23, T 1S R12E
Gila and Salt River Base and Meridian, Arizona.

The locality of this claim with reference to some natural object or permanent monument and additional information (if any) concerning its locality are as follows: The northwest corner of the claim with reference to a permanent monument is:
12,830 feet south and 7,900 feet east from the northwest corner of Section 10, Township 1 South, Range 12 East

DATED AND POSTED on the ground this 19th day of May, 2012.

LOCATOR (s) Robert Felix
.....Agent for: Bronco Creek Exploration Inc.

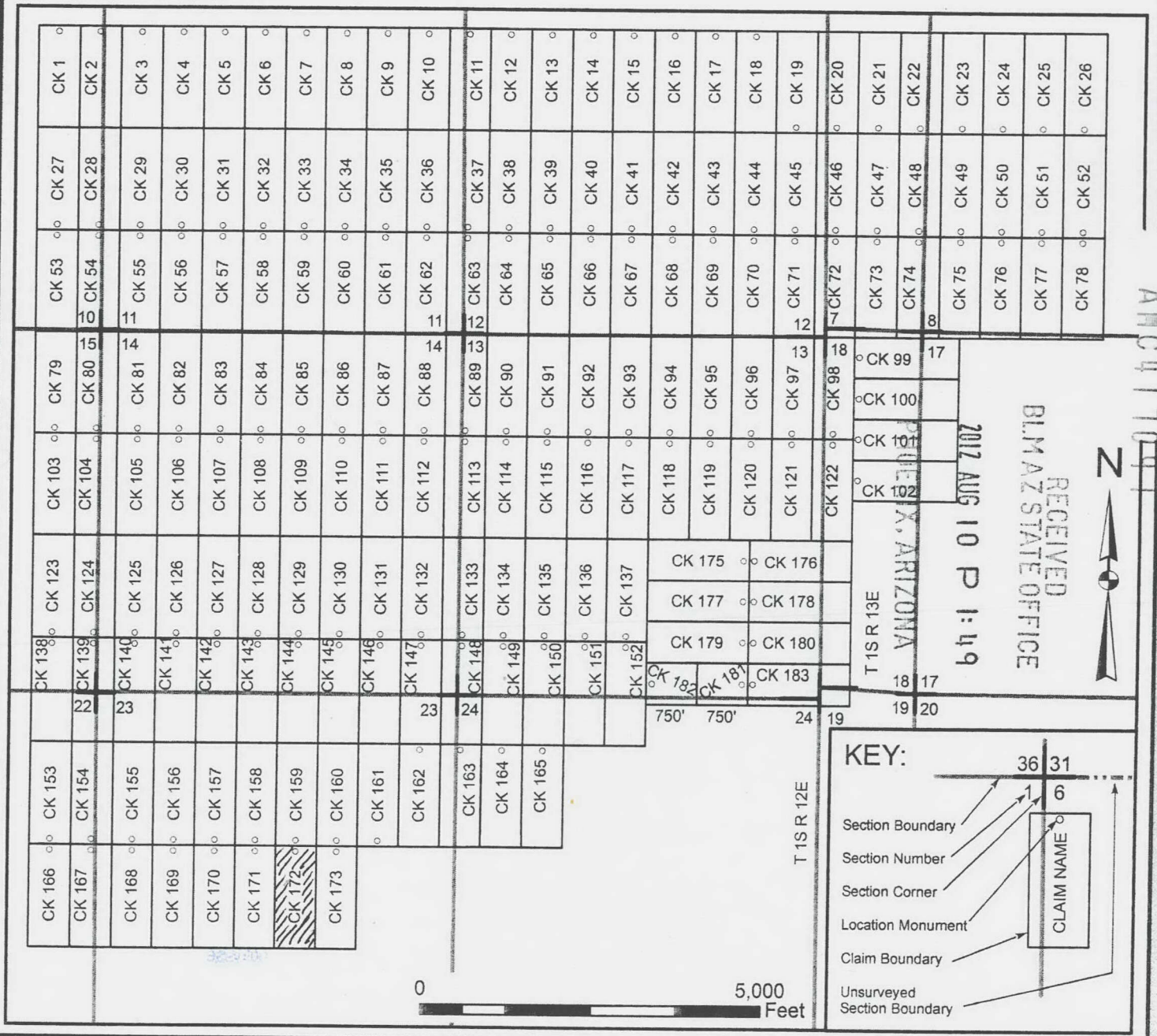
AMC 17097

Lode Mining Claim Map

Map of the CK 172 Lode Claim

Map prepared from an actual field survey of said Lode Claim and attached to and hereby made a part of the Location Notice

1. Name and address of Locator of Claim: Bronco Creek Exploration Inc., 1815 E Winsett St., Tucson, AZ 85719
2. The Lode Mining Claim is located in section(s) 23, T 1S, R 12E, Gila and Salt River Base and Meridian, Pinal County, Arizona.
3. The corner, center-line, and location monuments are made up of 2" x 2" x 5' wooden posts marked with metal tags.
4. Each claim is 1500' long and 600' wide unless otherwise indicated.
5. All claims are tied to the surveyed northwest corner of Section 10, Township 1S, Range 12E, Gila and Salt River Base and Meridian. The northwest corner of Lode Claim CK 1 lies approximately 830' south and 4,300' east of said monument.



AMC 41704

When recorded, return to:

Bronco Creek Exploration, Inc
1815 E. Winsett St.
Tucson, AZ 85719

RECEIVED
BLM AZ STATE OFFICE
2014 APR 10 A 9:55
PHOENIX, ARIZONA

**AMENDED LOCATION NOTICE
FOR LODE MINING CLAIM**

NOTICE IS HEREBY GIVEN that the CK 173 lode mining claim has been amended by **Bronco Creek Exploration Inc.**, whose current mailing address is:
1815 E. Winsett St., Tucson, Arizona 85719.

*The original claim was located on **May 19, 2012** and the location certificate thereof is recorded in document Fee Number **2012-069183** of the official records of Pinal County, Arizona, and Serial Number **AMC417098** of the official records of the Bureau Of Land Management. The purpose of this amended certificate is to include all land open to entry within the boundaries of the original claim and is made without waiving any rights acquired under and by virtue of the original location.*

The general course of this claim is north-south and it is situated in Pinal County, Arizona. This claim is 1,500 feet in length and 600 feet in width. This claim runs from the location monument on which this location notice is posted approximately 20 feet in a north direction to the north end line and 1,480 feet in a south direction to the south end line. This claim is marked by six monuments, one at each corner and one at the center of each end line of the claim.

The location monument on which this notice is posted is situated within Section 23, Township 1S, Range 12E, Gila and Salt River Base and Meridian, Arizona, and this claim encompasses portions of the following quarter section(s), section(s), Township(s) and Range(s):

NE & SE 1/4 Sec. 23, T 1S R12E

Gila and Salt River Base and Meridian, Arizona.

The locality of this claim with reference to some natural object or permanent monument and additional information (if any) concerning its locality are as follows: The northwest corner of the claim with reference to a permanent monument is:

12,830 feet south and 8,500 feet east from the northwest corner of Section 10, Township 1 South, Range 12 East

DATED this 2 day of April, 2014.

Chelsea Kreiner
..... Agent for: Bronco Creek Exploration Inc.

Chelsea Kreiner

Amc 417098

Form MCF100
Revised July, 2005

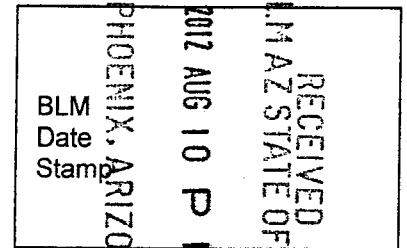
ENTERED
JUN 4 2014
BY: RE

When recorded, return to:

Bronco Creek Exploration, Inc
1815 E. Winsett St.
Tucson, AZ 85719

LOCATION NOTICE FOR LODE MINING CLAIM

NOTICE IS HEREBY GIVEN that the CK 173 lode mining claim has been located by **Bronco Creek Exploration Inc.**, whose current mailing address is:
1815 E. Winsett St., Tucson, Arizona 85719.



The general course of this claim is north-south and it is situated in Pinal County, Arizona. This claim is 1,500 feet in length and 600 feet in width. This claim runs from the location monument on which this location notice is posted approximately 20 feet in a north direction to the north end line and 1,480 feet in a south direction to the south end line. This claim is marked by six monuments, one at each corner and one at the center of each end line of the claim.

The location monument on which this notice is posted is situated within Section 23, Township 1S, Range 12E, Gila and Salt River Base and Meridian, Arizona, and this claim encompasses portions of the following quarter section(s), section(s), Township(s) and Range(s):

NE & SE 1/4 Sec. 23, T 1S R12E
Gila and Salt River Base and Meridian, Arizona.

The locality of this claim with reference to some natural object or permanent monument and additional information (if any) concerning its locality are as follows: The northwest corner of the claim with reference to a permanent monument is:
12,830 feet south and 8,500 feet east from the northwest corner of Section 10, Township 1 South, Range 12 East

DATED AND POSTED on the ground this 19th day of May, 2012.

LOCATOR (s) Robert Felix
.....Agent for: Bronco Creek Exploration Inc.

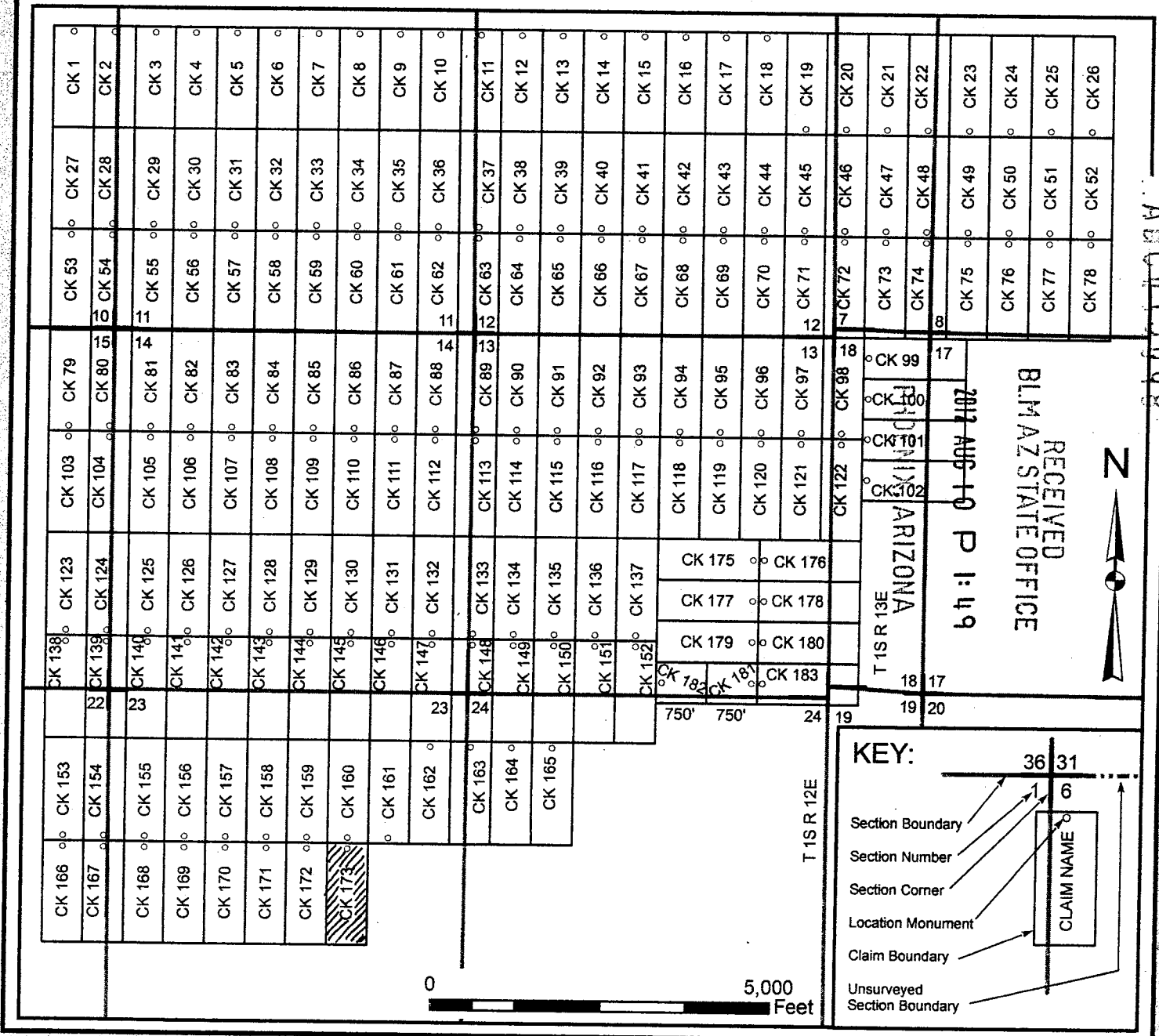
AMC 117098

Lode Mining Claim Map

Map of the CK 173 Lode Claim

Map prepared from an actual field survey of said Lode Claim and attached to and hereby made a part of the Location Notice

1. Name and address of Locator of Claim: Bronco Creek Exploration Inc., 1815 E Winsett St., Tucson, AZ 85719
2. The Lode Mining Claim is located in section(s) 23, T 1S, R 12E, Gila and Salt River Base and Meridian, Pinal County, Arizona.
3. The corner, center-line, and location monuments are made up of 2" x 2" x 5' wooden posts marked with metal tags.
4. Each claim is 1500' long and 600' wide unless otherwise indicated.
5. All claims are tied to the surveyed northwest corner of Section 10, Township 1S, Range 12E, Gila and Salt River Base and Meridian. The northwest corner of Lode Claim CK 1 lies approximately 830' south and 4,300' east of said monument.



AR 0117999

When recorded, return 

Bronco Creek Exploration, Inc
1815 E. Winsett St.
Tucson, AZ 85719

**LOCATION NOTICE
FOR LODE MINING CLAIM**

NOTICE IS HEREBY GIVEN that the CK 174A lode mining claim has been located by **Bronco Creek Exploration Inc.**, whose current mailing address is: 1815 E. Winsett St., Tucson, Arizona 85719.

RECEIVED
BLM AZ STATE OFFICE
2012 AUG 10 P 1:49
PHOENIX, ARIZONA
BLM
Date
Stamp

The general course of this claim is east-west and it is situated in Pinal County, Arizona. This claim is irregular in shape and runs from the location monument on which this location notice is posted approximately 350 feet in a west direction to the west end line and 194 feet in a east direction to the east end line. This claim is marked by seven monuments, one at each corner and one at the center of each end line of the claim. The bearings and approximate distance between the five corners of the claim are: Beginning at the northwest corner of the claim, 1,244 feet due east to corner 2, then 782 feet at a bearing of 246.6 degrees to corner 3, then 296 feet at a bearing of 174.5 degrees to corner 4, then 564 feet due west to corner 5, then 600 feet due north to corner 1. The claim boundary between corners 2 and 3 and 3 and 4 is defined to include all locatable land up to the northern and western boundaries of MS 461. All attempts were made to place monuments on boundary lines without entry or location on private lands.

The location monument on which this notice is posted is situated within Section 23, Township 1S, Range 12E, Gila and Salt River Base and Meridian, Arizona, and this claim encompasses portions of the following quarter section(s), section(s), Township(s) and Range(s):

NE & SE 1/4 Sec. 23, T 1S R12E
Gila and Salt River Base and Meridian, Arizona.

The locality of this claim with reference to some natural object or permanent monument and additional information (if any) concerning its locality are as follows: The northwest corner of the claim with reference to a permanent monument is:

12,830 feet south and 9,100 feet east from the northwest corner of Section 10, Township 1 South, Range 12 East

DATED AND POSTED on the ground this 18 day of July, 2012.

LOCATOR (s) Richard L. Mann
.....Agent for: Bronco Creek Exploration Inc.

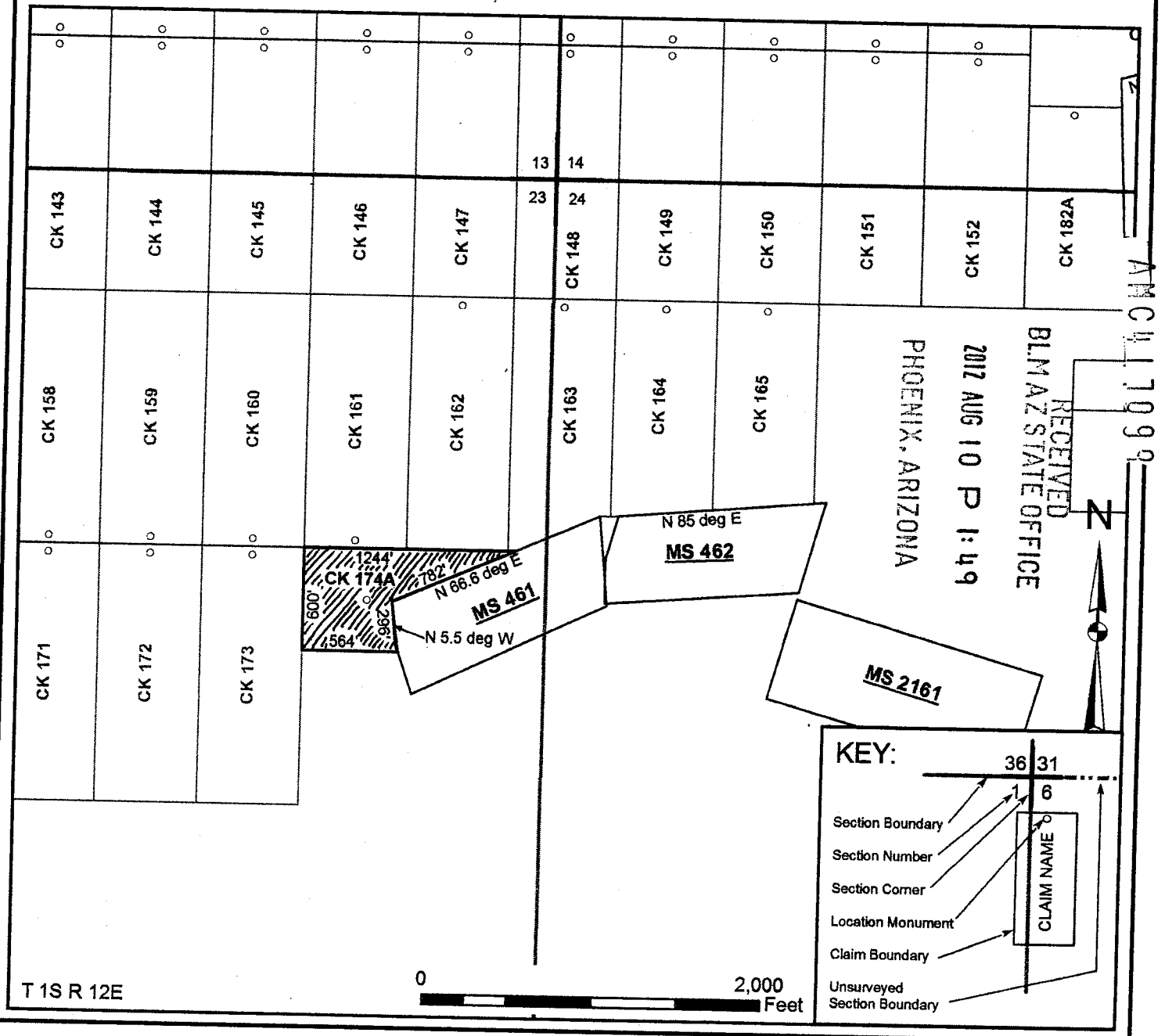
ANCM 17099

Lode Mining Claim Map

Map of the CK 174A Lode Claim

Map prepared from an actual field survey of said Lode Claim and attached to and hereby made a part of the Location Notice

1. Name and address of Locator of Claim: Bronco Creek Exploration Inc., 1815 E Winsett St., Tucson, AZ 85719
2. The Lode Mining Claim is located in section(s) 23, T 1S, R 12E, Gila and Salt River Base and Meridian, Pinal County, Arizona.
3. The corner, center-line, and location monuments are made up of 2" x 2" x 5' wooden posts marked with metal tags.
4. Each claim is 1500' long and 600' wide unless otherwise indicated. Claims in gray are previously staked.
5. All claims are tied to the surveyed northwest corner of Section 10, Township 1S, Range 12E, Gila and Salt River Base and Meridian. The northwest corner of Lode Claim CK 174A lies approximately 12,830' south and 9,100' east of said monument.

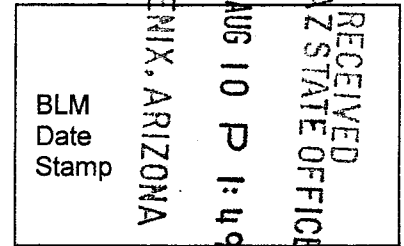


When recorded, return to:

Bronco Creek Exploration, Inc
1815 E. Winsett St.
Tucson, AZ 85719

LOCATION NOTICE FOR LODE MINING CLAIM

NOTICE IS HEREBY GIVEN that the CK 175 lode mining claim has been located by **Bronco Creek Exploration Inc.**, whose current mailing address is:
1815 E. Winsett St., Tucson, Arizona 85719.



The general course of this claim is east-west and it is situated in Pinal County, Arizona. This claim is 1,500 feet in length and 600 feet in width. This claim runs from the location monument on which this location notice is posted approximately 20 feet in east direction to the east end line and 1,480 feet in a west direction to the west end line. This claim is marked by six monuments, one at each corner and one at the center of each end line of the claim.

The location monument on which this notice is posted is situated within Section 13, Township 1S, Range 12E, Gila and Salt River Base and Meridian, Arizona, and this claim encompasses portions of the following quarter section(s), section(s), Township(s) and Range(s):

SE 1/4 Sec. 13, T 1S R12E
Gila and Salt River Base and Meridian, Arizona.

The locality of this claim with reference to some natural object or permanent monument and additional information (if any) concerning its locality are as follows: The northwest corner of the claim with reference to a permanent monument is:

8,330 feet south and 13,300 feet east from the northwest corner of Section 10, Township 1 South, Range 12 East

DATED AND POSTED on the ground this 19th day of May, 2012.

LOCATOR (s) KELLY DONAHOO Kelly Donahoo
.....Agent for: Bronco Creek Exploration Inc.

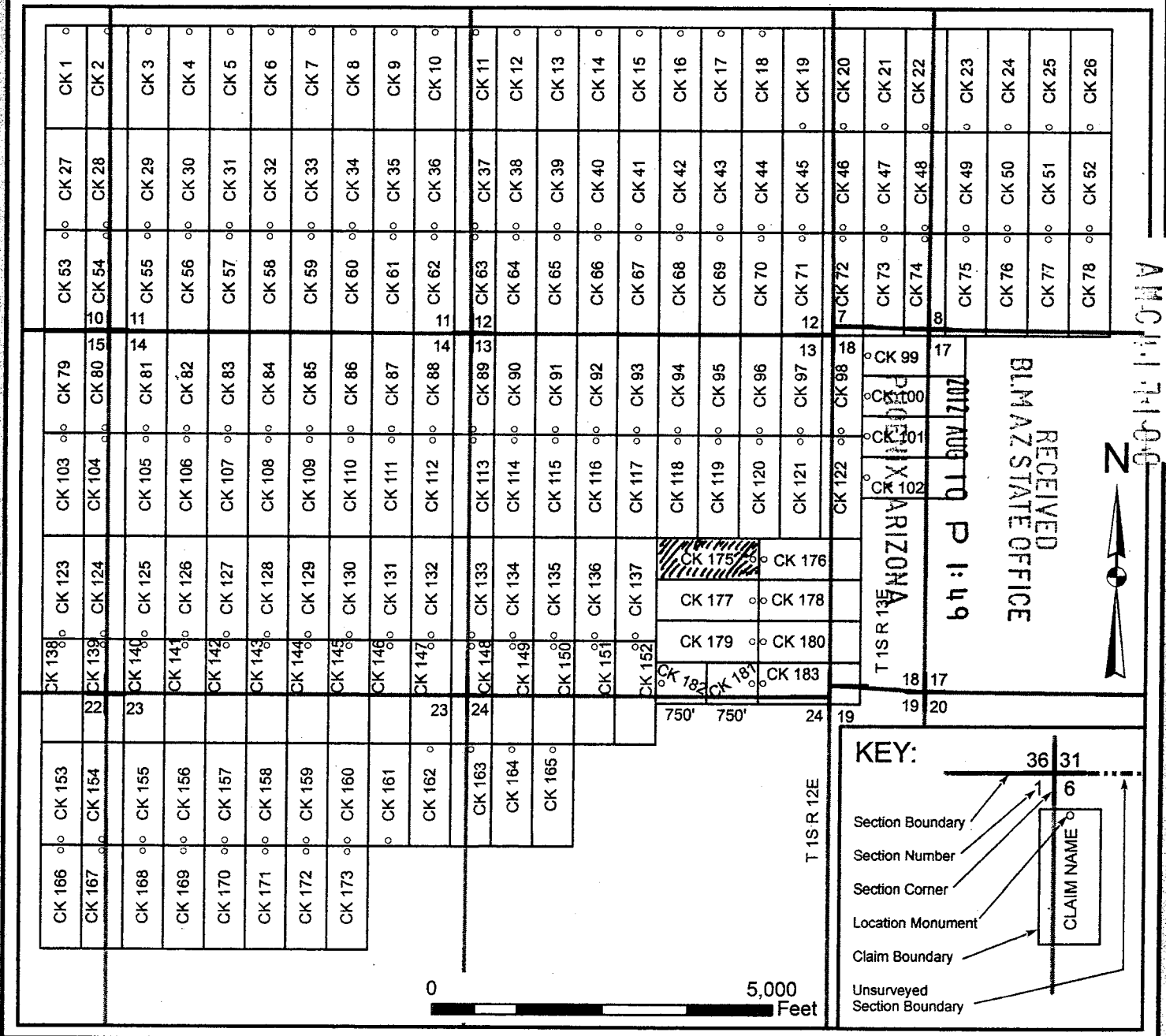
AMC4-17100-1

Lode Mining Claim Map

Map of the CK 175 Lode Claim

Map prepared from an actual field survey of said Lode Claim and attached to and hereby made a part of the Location Notice

1. Name and address of Locator of Claim: Bronco Creek Exploration Inc., 1815 E Winsett St., Tucson, AZ 85719
2. The Lode Mining Claim is located in section(s) 13, T 1S, R 12E, Gila and Salt River Base and Meridian, Pinal County, Arizona.
3. The corner, center-line, and location monuments are made up of 2" x 2" x 5' wooden posts marked with metal tags.
4. Each claim is 1500' long and 600' wide unless otherwise indicated.
5. All claims are tied to the surveyed northwest corner of Section 10, Township 1S, Range 12E, Gila and Salt River Base and Meridian. The northwest corner of Lode Claim CK 1 lies approximately 830' south and 4,300' east of said monument.

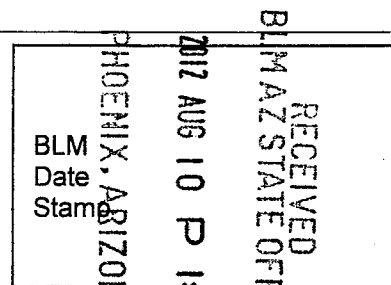


When recorded, return to:

Bronco Creek Exploration, Inc
1815 E. Winsett St.
Tucson, AZ 85719

LOCATION NOTICE FOR LODE MINING CLAIM

NOTICE IS HEREBY GIVEN that the CK 176 lode mining claim has been located by **Bronco Creek Exploration Inc.**, whose current mailing address is:
1815 E. Winsett St., Tucson, Arizona 85719.



The general course of this claim is east-west and it is situated in Pinal County, Arizona. This claim is 1,500 feet in length and 600 feet in width. This claim runs from the location monument on which this location notice is posted approximately 1,480 feet in east direction to the east end line and 20 feet in a west direction to the west end line. This claim is marked by six monuments, one at each corner and one at the center of each end line of the claim.

The location monument on which this notice is posted is situated within Section 13, Township 1S, Range 12E, Gila and Salt River Base and Meridian, Arizona, and this claim encompasses portions of the following quarter section(s), section(s), Township(s) and Range(s):

SE 1/4 Sec. 13, T 1S R12E & SW 1/4 Sec. 18, T 1S R13E
Gila and Salt River Base and Meridian, Arizona.

The locality of this claim with reference to some natural object or permanent monument and additional information (if any) concerning its locality are as follows: The northwest corner of the claim with reference to a permanent monument is:
8,330 feet south and 14,800 feet east from the northwest corner of Section 10, Township 1 South, Range 12 East

DATED AND POSTED on the ground this 19th day of May, 2012.

LOCATOR (s) KELLY DONAHOO Kelly Donahoo
.....Agent for: Bronco Creek Exploration Inc.

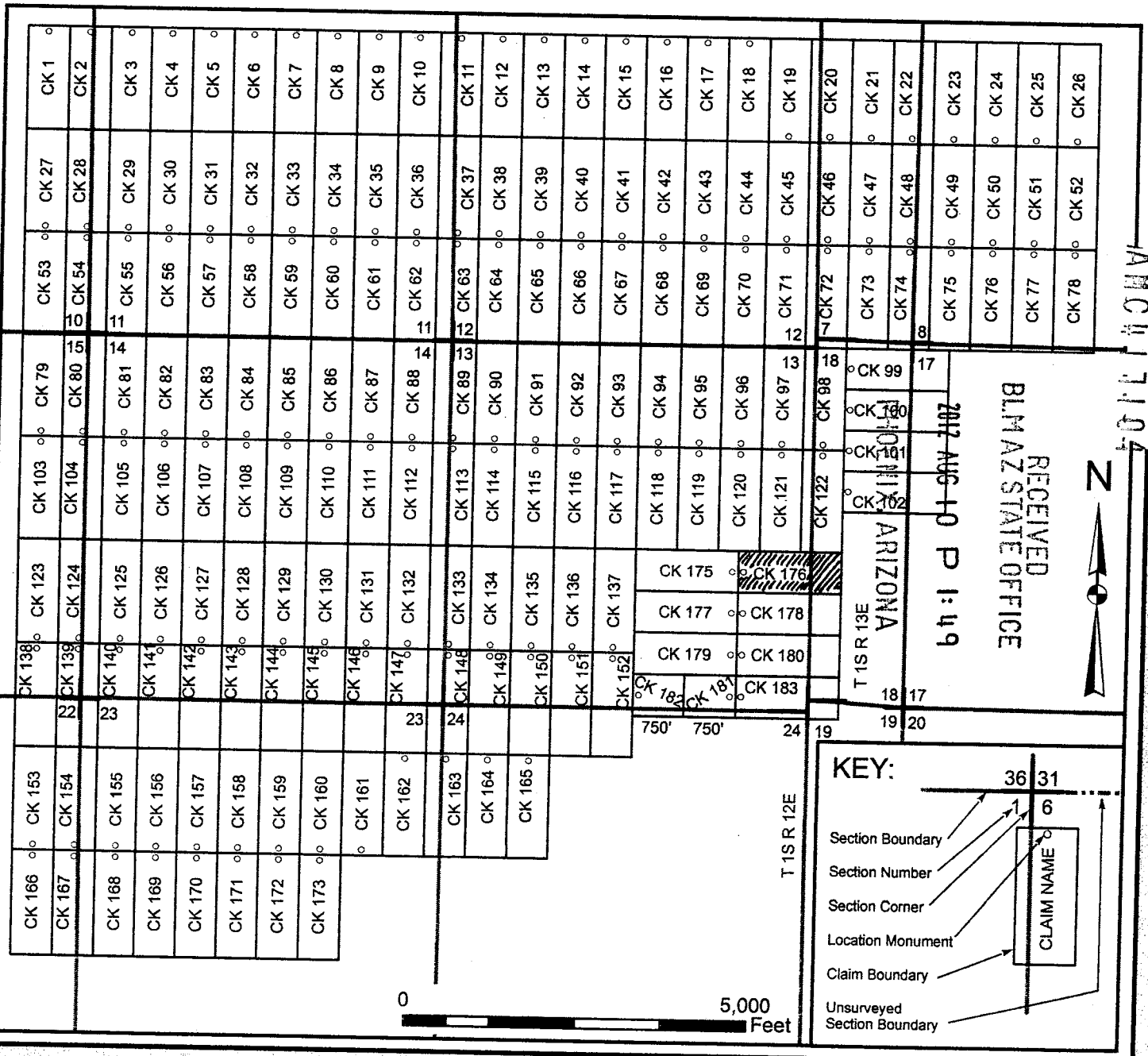
ANG41710177

Lode Mining Claim Map

Map of the CK 176 Lode Claim

Map prepared from an actual field survey of said Lode Claim and attached to and hereby made a part of the Location Notice

1. Name and address of Locator of Claim: Bronco Creek Exploration Inc., 1815 E Winsett St., Tucson, AZ 85719
2. The Lode Mining Claim is located in section(s) 13, T 1S, R 12E, and section(s) 18, T 1S, R 13E, Gila and Salt River Base and Meridian, Pinal County, Arizona.
3. The corner, center-line, and location monuments are made up of 2" x 2" x 5' wooden posts marked with metal tags.
4. Each claim is 1500' long and 600' wide unless otherwise indicated.
5. All claims are tied to the surveyed northwest corner of Section 10, Township 1S, Range 12E, Gila and Salt River Base and Meridian. The northwest corner of Lode Claim CK 1 lies approximately 830' south and 4,300' east of said monument.



ANCO 1104

RECEIVED
BLM ARIZONA STATE OFFICE
2017 AUG 10 P 1:49

KEY:

- Section Boundary
- Section Number
- Section Corner
- Location Monument
- Claim Boundary
- Unsurveyed Section Boundary


CLAIM NAME

When recorded, return to:

Bronco Creek Exploration, Inc
1815 E. Winsett St.
Tucson, AZ 85719

LOCATION NOTICE FOR LODE MINING CLAIM

NOTICE IS HEREBY GIVEN that the CK 177 lode mining claim has been located by **Bronco Creek Exploration Inc.**, whose current mailing address is:
1815 E. Winsett St., Tucson, Arizona 85719.



The general course of this claim is east-west and it is situated in Pinal County, Arizona. This claim is 1,500 feet in length and 600 feet in width. This claim runs from the location monument on which this location notice is posted approximately 20 feet in east direction to the east end line and 1,480 feet in a west direction to the west end line. This claim is marked by six monuments, one at each corner and one at the center of each end line of the claim.

The location monument on which this notice is posted is situated within Section 13, Township 1S, Range 12E, Gila and Salt River Base and Meridian, Arizona, and this claim encompasses portions of the following quarter section(s), section(s), Township(s) and Range(s):

SE 1/4 Sec. 13, T 1S R12E
Gila and Salt River Base and Meridian, Arizona.

The locality of this claim with reference to some natural object or permanent monument and additional information (if any) concerning its locality are as follows: The northwest corner of the claim with reference to a permanent monument is:
8,930 feet south and 13,300 feet east from the northwest corner of Section 10, Township 1 South, Range 12 East

DATED AND POSTED on the ground this 19th day of May, 2012.

LOCATOR (s) KELLY DONAHOO Kelly Donahoo
.....Agent for: Bronco Creek Exploration Inc.

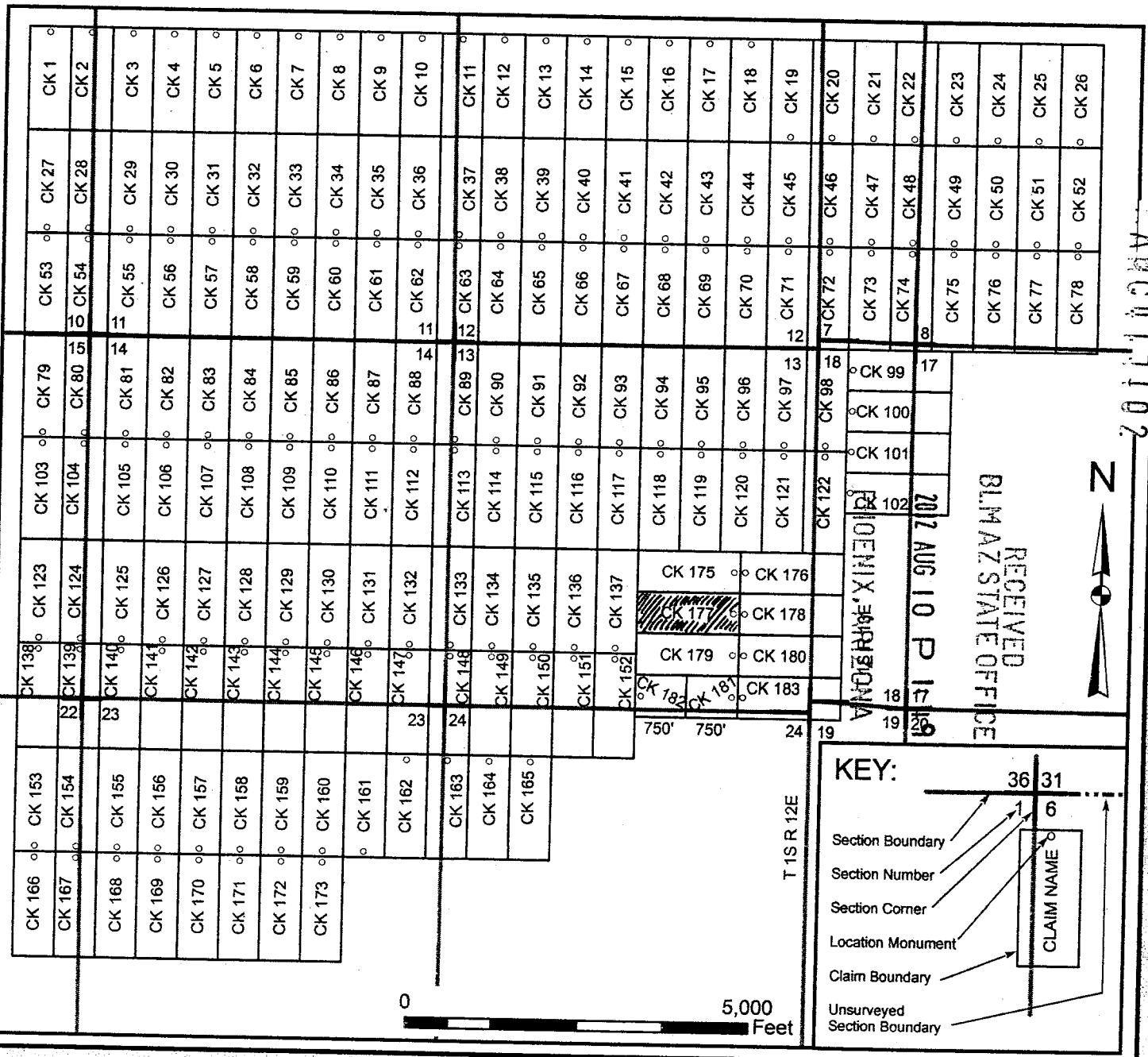
AMC 417102

Lode Mining Claim Map

Map of the CK 177 Lode Claim

Map prepared from an actual field survey of said Lode Claim and attached to and hereby made a part of the Location Notice

1. Name and address of Locator of Claim: Bronco Creek Exploration Inc., 1815 E Winsett St., Tucson, AZ 85719
2. The Lode Mining Claim is located in section(s) 13, T 1S, R 12E, Gila and Salt River Base and Meridian, Pinal County, Arizona.
3. The corner, center-line, and location monuments are made up of 2" x 2" x 5' wooden posts marked with metal tags.
4. Each claim is 1500' long and 600' wide unless otherwise indicated.
5. All claims are tied to the surveyed northwest corner of Section 10, Township 1S, Range 12E, Gila and Salt River Base and Meridian. The northwest corner of Lode Claim CK 1 lies approximately 830' south and 4,300' east of said monument.



T 1S R 12E



KEY:

- Section Boundary
- Section Number
- Section Corner
- Location Monument
- Claim Boundary
- Unsurveyed Section Boundary

Diagram illustrating the key symbols: a dashed line for Section Boundary, a number (36, 31) for Section Number, a small circle for Section Corner, a larger circle for Location Monument, a solid line for Claim Boundary, and a dotted line for Unsurveyed Section Boundary. A box labeled 'CLAIM NAME' is also shown.

PHOENIX EXPLORATION
2017 AUG 10 P 12:18


RECEIVED
BLM AZ STATE OFFICE

When recorded, return to:

Bronco Creek Exploration, Inc
1815 E. Winsett St.
Tucson, AZ 85719

LOCATION NOTICE FOR LODE MINING CLAIM

NOTICE IS HEREBY GIVEN that the CK 178 lode mining claim has been located by **Bronco Creek Exploration Inc.**, whose current mailing address is:
1815 E. Winsett St., Tucson, Arizona 85719.



The general course of this claim is east-west and it is situated in Final County, Arizona. This claim is 1,500 feet in length and 600 feet in width. This claim runs from the location monument on which this location notice is posted approximately 1,480 feet in east direction to the east end line and 20 feet in a west direction to the west end line. This claim is marked by six monuments, one at each corner and one at the center of each end line of the claim.

The location monument on which this notice is posted is situated within Section 13, Township 1S, Range 12E, Gila and Salt River Base and Meridian, Arizona, and this claim encompasses portions of the following quarter section(s), section(s), Township(s) and Range(s):

SE 1/4 Sec. 13, T 1S R12E & SW 1/4 Sec. 18, T 1S R13E
Gila and Salt River Base and Meridian, Arizona.

The locality of this claim with reference to some natural object or permanent monument and additional information (if any) concerning its locality are as follows: The northwest corner of the claim with reference to a permanent monument is:
8,930 feet south and 14,800 feet east from the northwest corner of Section 10, Township 1 South, Range 12 East

DATED AND POSTED on the ground this 19th day of May, 2012.

LOCATOR (s) KELLY DONAHUE Kelly
.....Agent for: Bronco Creek Exploration Inc.

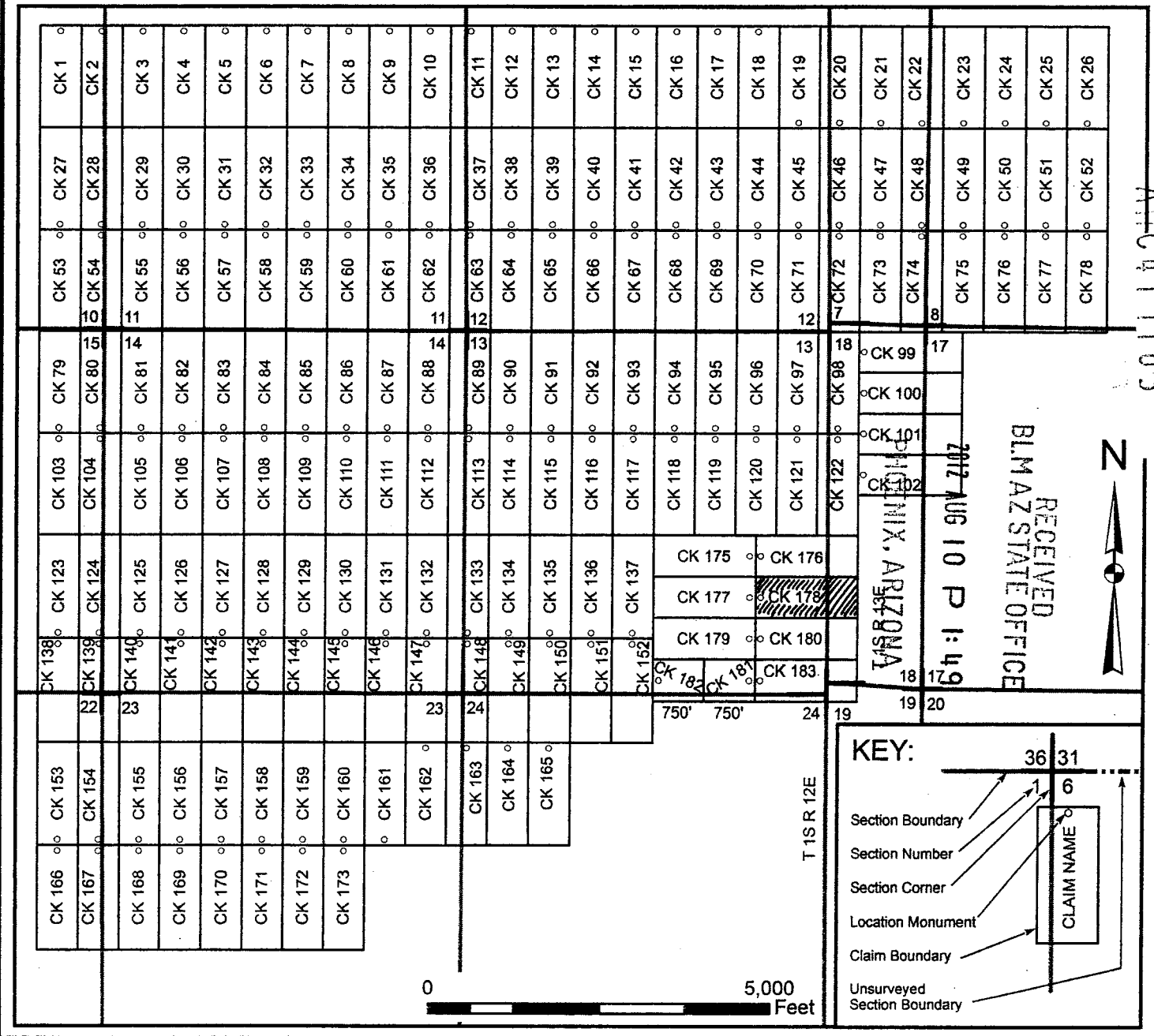
AMC4171031

Lode Mining Claim Map

Map of the CK 178 Lode Claim

Map prepared from an actual field survey of said Lode Claim and attached to and hereby made a part of the Location Notice

1. Name and address of Locator of Claim: Bronco Creek Exploration Inc., 1815 E Winsett St., Tucson, AZ 85719
2. The Lode Mining Claim is located in section(s) 13, T 1S, R 12E, and section(s) 18, T 1S, R 13E, Gila and Salt River Base and Meridian, Pinal County, Arizona.
3. The corner, center-line, and location monuments are made up of 2" x 2" x 5' wooden posts marked with metal tags.
4. Each claim is 1500' long and 600' wide unless otherwise indicated.
5. All claims are tied to the surveyed northwest corner of Section 10, Township 1S, Range 12E, Gila and Salt River Base and Meridian. The northwest corner of Lode Claim CK 1 lies approximately 830' south and 4,300' east of said monument.




ATTN: 171-03

When recorded, return to.

Bronco Creek Exploration, Inc
1815 E. Winsett St.
Tucson, AZ 85719

**AMENDED LOCATION NOTICE 417104
FOR LODE MINING CLAIM**

NOTICE IS HEREBY GIVEN that the CK 179 lode mining claim has been located by **Bronco Creek Exploration Inc.**, whose current mailing address is: 1815 E. Winsett St., Tucson, Arizona 85719.



The original claim was located on May 19, 2012 and the location notice has not yet been recorded. The purpose of this amended notice is to adjust the claim boundaries around private land, to claim all available ground inside the boundaries of this claim, and made without waving any rights acquired under and by virtue of the original location.

The general course of this claim is east-west and it is situated in Pinal County, Arizona. This claim is irregular in shape and runs from the location monument on which this location notice is posted approximately 20 feet in a east direction to the east end line and 1,480 feet in a west direction to the west end line. This claim is marked by ten monuments, one at each corner and one at the center of each end line of the claim. The bearings and approximate distance between the eight corners of the claim are: Beginning at the northeast corner of the claim, 600 feet due south to corner 2, then 371 feet due west to corner 3, then 333 feet at a bearing of 357.75 degrees to corner 4, then 600 feet at a bearing of 254 degrees to corner 5, then 167 feet at a bearing of 177.75 degrees to corner 6, then 546 feet due west to corner 7, then 600 due north to corner 8, then 1,500 feet due east to corner 1. The claim boundary between corners 3 and 4, 4 and 5, and 5 and 6 is defined to include all locatable land up to the northern boundaries of MS 8966. All attempts were made to place monuments on boundary lines without entry or location on private lands.

The location monument on which this notice is posted is situated within Section 13, Township 1S, Range 12E, Gila and Salt River Base and Meridian, Arizona, and this claim encompasses portions of the following quarter section(s), section(s), Township(s) and Range(s):

SE 1/4 Sec. 13, T 1S R12E
Gila and Salt River Base and Meridian, Arizona.

The locality of this claim with reference to some natural object or permanent monument and additional information (if any) concerning its locality are as follows: The northwest corner of the claim with reference to a permanent monument is:

9,530 feet south and 13,300 feet east from the northwest corner of Section 10, Township 1 South, Range 12 East

DATED AND POSTED on the ground this 20th day of July, 2012.

LOCATOR (s) RF Felix Robert Felix
.....Agent for: Bronco Creek Exploration Inc.

Form MCF100
Revised July, 2005

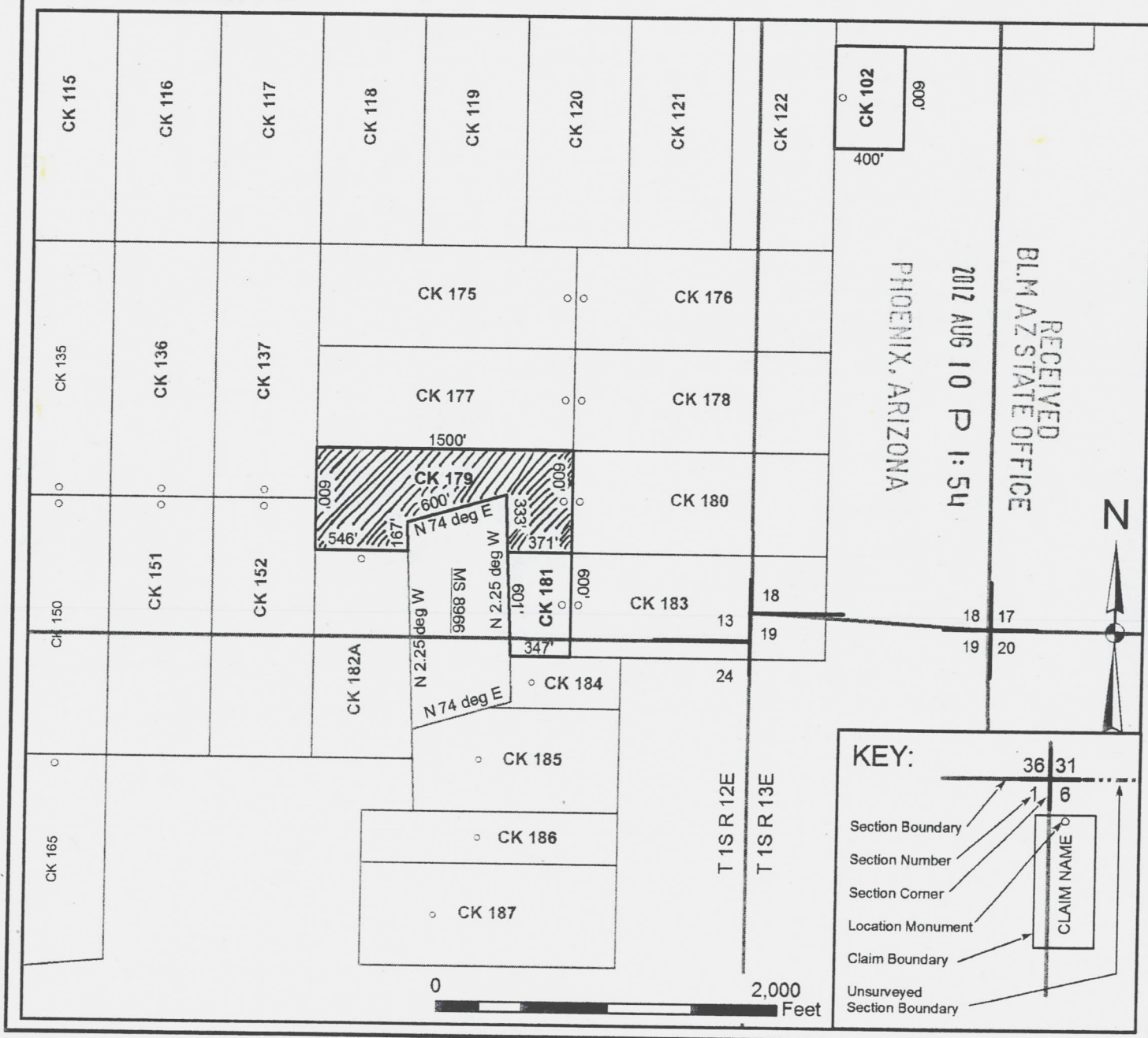
ENTERED IN COMPUTER
RF 10.10.12

Lode Mining Claim Map

Map of the Amended CK 179 Lode Claim

Map prepared from an actual field survey of said Lode Claim and attached to and hereby made a part of the Location Notice

1. Name and address of Locator of Claim: Bronco Creek Exploration Inc., 1815 E Winsett St., Tucson, AZ 85719
2. The Lode Mining Claim is located in section(s) 13, T 1S, R 12E, Gila and Salt River Base and Meridian, Pinal County, Arizona.
3. The corner, center-line, and location monuments are made up of 2" x 2" x 5' wooden posts marked with metal tags.
4. Each claim is 1500' long and 600' wide unless otherwise indicated. Claims in gray are previously staked.
5. All claims are tied to the surveyed northwest corner of Section 10, Township 1S, Range 12E, Gila and Salt River Base and Meridian. The northwest corner of Lode Claim CK 179 lies approximately 9,530' south and 13,300' east of said monument.

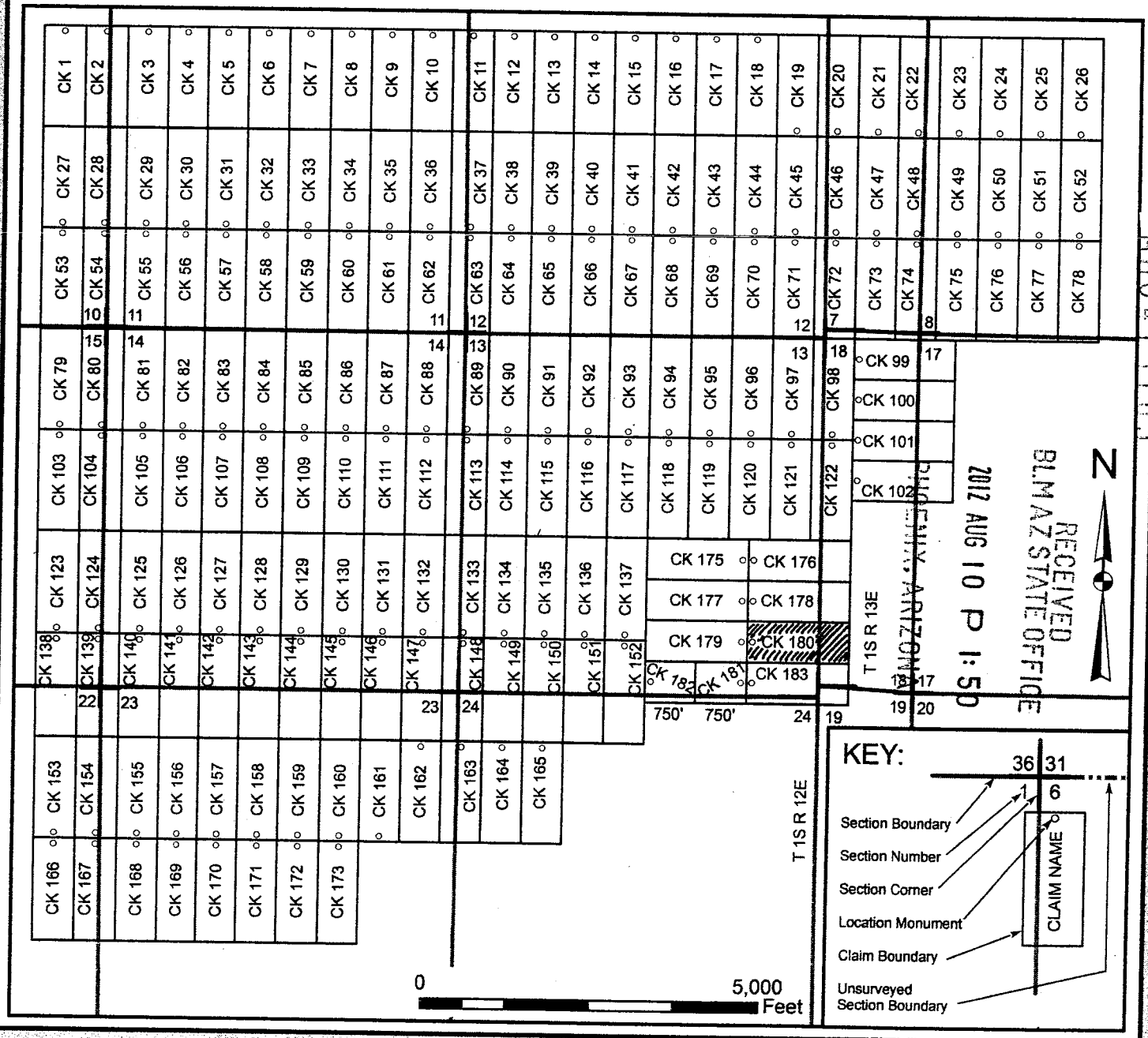


Lode Mining Claim Map

Map of the CK 180 Lode Claim

Map prepared from an actual field survey of said Lode Claim and attached to and hereby made a part of the Location Notice

1. Name and address of Locator of Claim: Bronco Creek Exploration Inc., 1815 E Winsett St., Tucson, AZ 85719
2. The Lode Mining Claim is located in section(s) 13, T 1S, R 12E, and section(s) 18, T 1S, R 13E, Gila and Salt River Base and Meridian, Pinal County, Arizona.
3. The corner, center-line, and location monuments are made up of 2" x 2" x 5' wooden posts marked with metal tags.
4. Each claim is 1500' long and 600' wide unless otherwise indicated.
5. All claims are tied to the surveyed northwest corner of Section 10, Township 1S, Range 12E, Gila and Salt River Base and Meridian. The northwest corner of Lode Claim CK 1 lies approximately 830' south and 4,300' east of said monument.



AMCULTURES

When recorded, return to:

Bronco Creek Exploration, Inc
1815 E. Winsett St.
Tucson, AZ 85719

LOCATION NOTICE FOR LODE MINING CLAIM

NOTICE IS HEREBY GIVEN that the CK 180 lode mining claim has been located by **Bronco Creek Exploration Inc.**, whose current mailing address is:
1815 E. Winsett St., Tucson, Arizona 85719.

RECEIVED
BLM AZ STATE OFFICE
2012 AUG 10 P 1:50
PHOENIX, ARIZONA
BLM
Date
Stamp

The general course of this claim is east-west and it is situated in Pinal County, Arizona. This claim is 1,500 feet in length and 600 feet in width. This claim runs from the location monument on which this location notice is posted approximately 1,480 feet in east direction to the east end line and 20 feet in a west direction to the west end line. This claim is marked by six monuments, one at each corner and one at the center of each end line of the claim.

The location monument on which this notice is posted is situated within Section 13, Township 1S, Range 12E, Gila and Salt River Base and Meridian, Arizona, and this claim encompasses portions of the following quarter section(s), section(s), Township(s) and Range(s):

SE 1/4 Sec. 13, T 1S R12E & SW 1/4 Sec. 18, T 1S R13E
Gila and Salt River Base and Meridian, Arizona.

The locality of this claim with reference to some natural object or permanent monument and additional information (if any) concerning its locality are as follows: The northwest corner of the claim with reference to a permanent monument is:

9,530 feet south and 14,800 feet east from the northwest corner of Section 10, Township 1 South, Range 12 East

DATED AND POSTED on the ground this 19th day of May, 2012.

LOCATOR (s) KELLY DONAHOO
.....Agent for: Bronco Creek Exploration Inc.

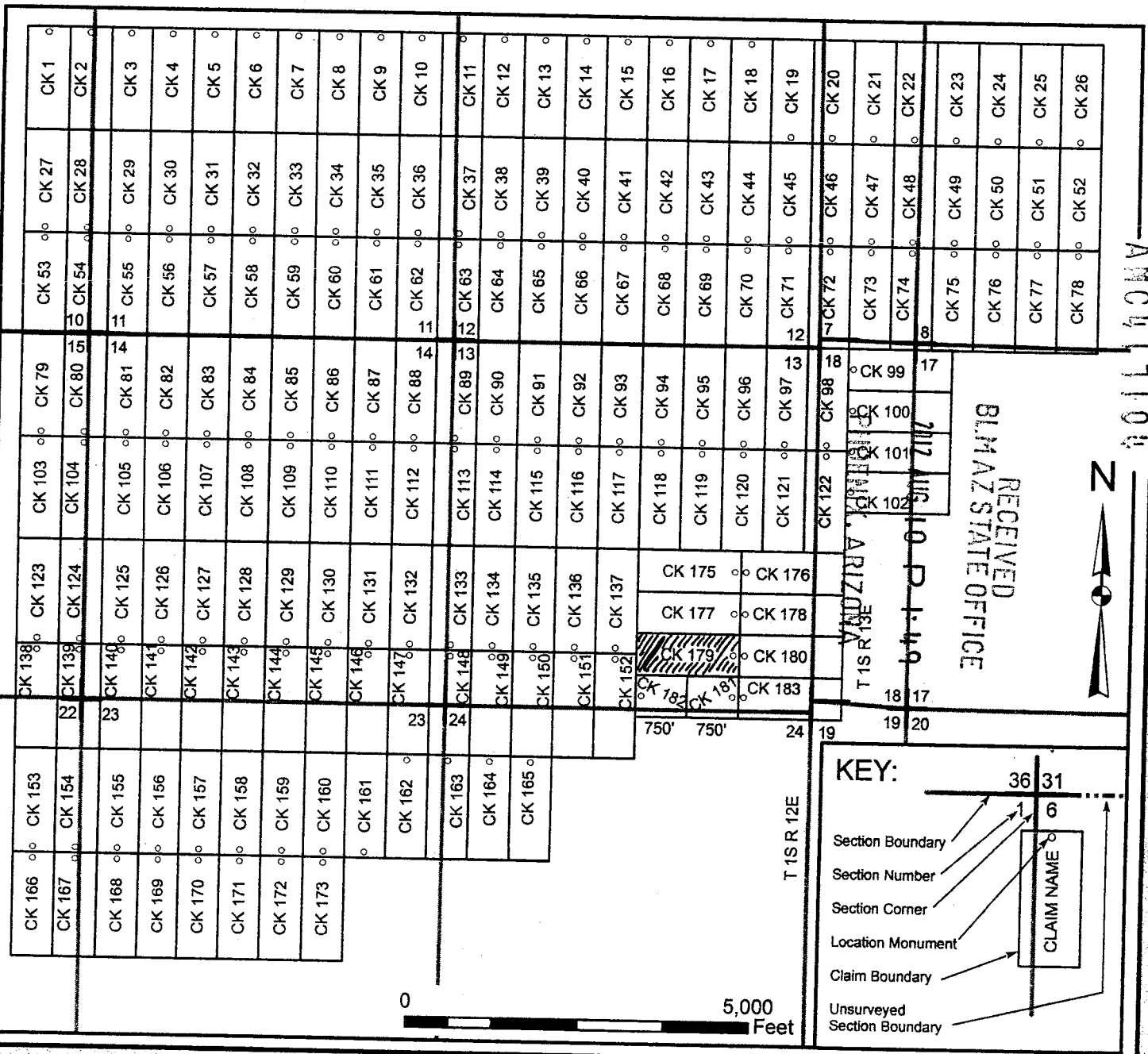
AMC417105

Lode Mining Claim Map

Map of the CK 179 Lode Claim

Map prepared from an actual field survey of said Lode Claim and attached to and hereby made a part of the Location Notice

1. Name and address of Locator of Claim: Bronco Creek Exploration Inc., 1815 E Winsett St., Tucson, AZ 85719
2. The Lode Mining Claim is located in section(s) 13, T 1S, R 12E, Gila and Salt River Base and Meridian, Pinal County, Arizona.
3. The corner, center-line, and location monuments are made up of 2" x 2" x 5' wooden posts marked with metal tags.
4. Each claim is 1500' long and 600' wide unless otherwise indicated.
5. All claims are tied to the surveyed northwest corner of Section 10, Township 1S, Range 12E, Gila and Salt River Base and Meridian. The northwest corner of Lode Claim CK 1 lies approximately 830' south and 4,300' east of said monument.



MCH 11 1994

RECEIVED
BLM AZ STATE OFFICE

KEY:

Section Boundary	→	36 31
Section Number	→	1 6
Section Corner	→	○
Location Monument	→	○
Claim Boundary	→	□ CLAIM NAME
Unsurveyed Section Boundary	→	---

When recorded, return to:

Bronco Creek Exploration, Inc
1815 E. Winsett St.
Tucson, AZ 85719

LOCATION NOTICE FOR LODE MINING CLAIM

NOTICE IS HEREBY GIVEN that the CK 179 lode mining claim has been located by **Bronco Creek Exploration Inc.**, whose current mailing address is:
1815 E. Winsett St., Tucson, Arizona 85719.

RECEIVED
BLM AZ STATE OFFICE
2012 AUG 10 P 1:49
PHOENIX, ARIZONA
BLM
Date
Stamp

The general course of this claim is east-west and it is situated in Pinal County, Arizona. This claim is 1,500 feet in length and 600 feet in width. This claim runs from the location monument on which this location notice is posted approximately 20 feet in east direction to the east end line and 1,480 feet in a west direction to the west end line. This claim is marked by six monuments, one at each corner and one at the center of each end line of the claim.

The location monument on which this notice is posted is situated within Section 13, Township 1S, Range 12E, Gila and Salt River Base and Meridian, Arizona, and this claim encompasses portions of the following quarter section(s), section(s), Township(s) and Range(s):

SE 1/4 Sec. 13, T 1S R12E
Gila and Salt River Base and Meridian, Arizona.

The locality of this claim with reference to some natural object or permanent monument and additional information (if any) concerning its locality are as follows: The northwest corner of the claim with reference to a permanent monument is:
9,530 feet south and 13,300 feet east from the northwest corner of Section 10, Township 1 South, Range 12 East

DATED AND POSTED on the ground this 19th day of May, 2012.

LOCATOR (s) KELLY DONALD KELLY
.....Agent for: Bronco Creek Exploration Inc.

AMC417104

When recorded, return to:

Bronco Creek Exploration, Inc
1815 E. Winsett St.
Tucson, AZ 85719

**AMENDED LOCATION NOTICE 417106
FOR LODE MINING CLAIM**

RECEIVED
BLM AZ STATE OFFICE
2012 AUG 10 P 1:58
PHOENIX, ARIZONA
BLM
Date
Stamp

NOTICE IS HEREBY GIVEN that the CK 181 lode mining claim has been located by **Bronco Creek Exploration Inc.**, whose current mailing address is:
1815 E. Winsett St., Tucson, Arizona 85719.

The original claim was located on May 19, 2012 and the location notice has not yet been recorded. The purpose of this amended notice is to adjust the claim boundaries around private land, to claim all available ground inside the boundaries of this claim, and made without waving any rights acquired under and by virtue of the original location.

The general course of this claim is east-west and it is situated in Pinal County, Arizona. This claim is irregular in shape and runs from the location monument on which this location notice is posted approximately 20 feet in a east direction to the east end line and 339 feet in a west direction to the west end line. This claim is marked by 6 monuments, one at each corner and one at the center of each end line of the claim. The bearings and approximate distance between the 4 corners of the claim are: Beginning at the northeast corner of the claim, 600 feet due south to corner 2, then 347 feet due west to corner 3, then 601 feet at a bearing of 357.75 degrees to corner 4, then 371 feet due east to corner 1. The claim boundary between corners 3 and 4 is defined to include all locatable land up to the eastern boundary of MS 8966. All attempts were made to place monuments on boundary lines without entry or location on private lands

The location monument on which this notice is posted is situated within Section 13, Township 1S, Range 12E, Gila and Salt River Base and Meridian, Arizona, and this claim encompasses portions of the following quarter section(s), section(s), Township(s) and Range(s):

SE1/4 Sec. 13 & NE1/4 Sec. 24, T 1S R12E
Gila and Salt River Base and Meridian, Arizona.

The locality of this claim with reference to some natural object or permanent monument and additional information (if any) concerning its locality are as follows: The northeast corner of the claim with reference to a permanent monument is:

10,130 feet south and 14,800 feet east from the northwest corner of Section 10, Township 1 South, Range 12 East

DATED AND POSTED on the ground this 20th day of July, 2012.

LOCATOR (s) Robert Felix
.....Agent for: Bronco Creek Exploration Inc.

Form MCF100
Revised July, 2005


ENTERED IN COMPUTER
RE 10-10-12

When recorded, return to:

Bronco Creek Exploration, Inc
1815 E. Winsett St.
Tucson, AZ 85719

LOCATION NOTICE FOR LODE MINING CLAIM

NOTICE IS HEREBY GIVEN that the CK 181 lode mining claim has been located by **Bronco Creek Exploration Inc.**, whose current mailing address is:
1815 E. Winsett St., Tucson, Arizona 85719.



The general course of this claim is east-west and it is situated in Pinal County, Arizona. This claim is 750 feet in length and 600 feet in width. This claim runs from the location monument on which this location notice is posted approximately 20 feet in east direction to the east end line and 730 feet in a west direction to the west end line. This claim is marked by six monuments, one at each corner and one at the center of each end line of the claim.

The location monument on which this notice is posted is situated within Section 13 Township 1S, Range 12E, Gila and Salt River Base and Meridian, Arizona, and encompasses portions of the following quarter section(s), section(s), Township(s) and

SE 1/4 Sec. 13 & NW 1/4 Sec. 24, T 1S R12E
Gila and Salt River Base and Meridian, Arizona.

The locality of this claim with reference to some natural object or permanent monument additional information (if any) concerning its locality are as follows: The northwest corner claim with reference to a permanent monument is:

10,130 feet south and 14,050 feet east from the northwest corner of Section 10, 1 South, Range 12 East

DATED AND POSTED on the ground this 19th day of May, 2012.

LOCATOR (s) KELLY DONAHUE Kelly D. Donahue
.....Agent for: Bronco Creek Exploration Inc.

Depicted in the SE 1/4 of Sec 13 & NE 1/4 of Sec 24 T1S R12E

10.33A

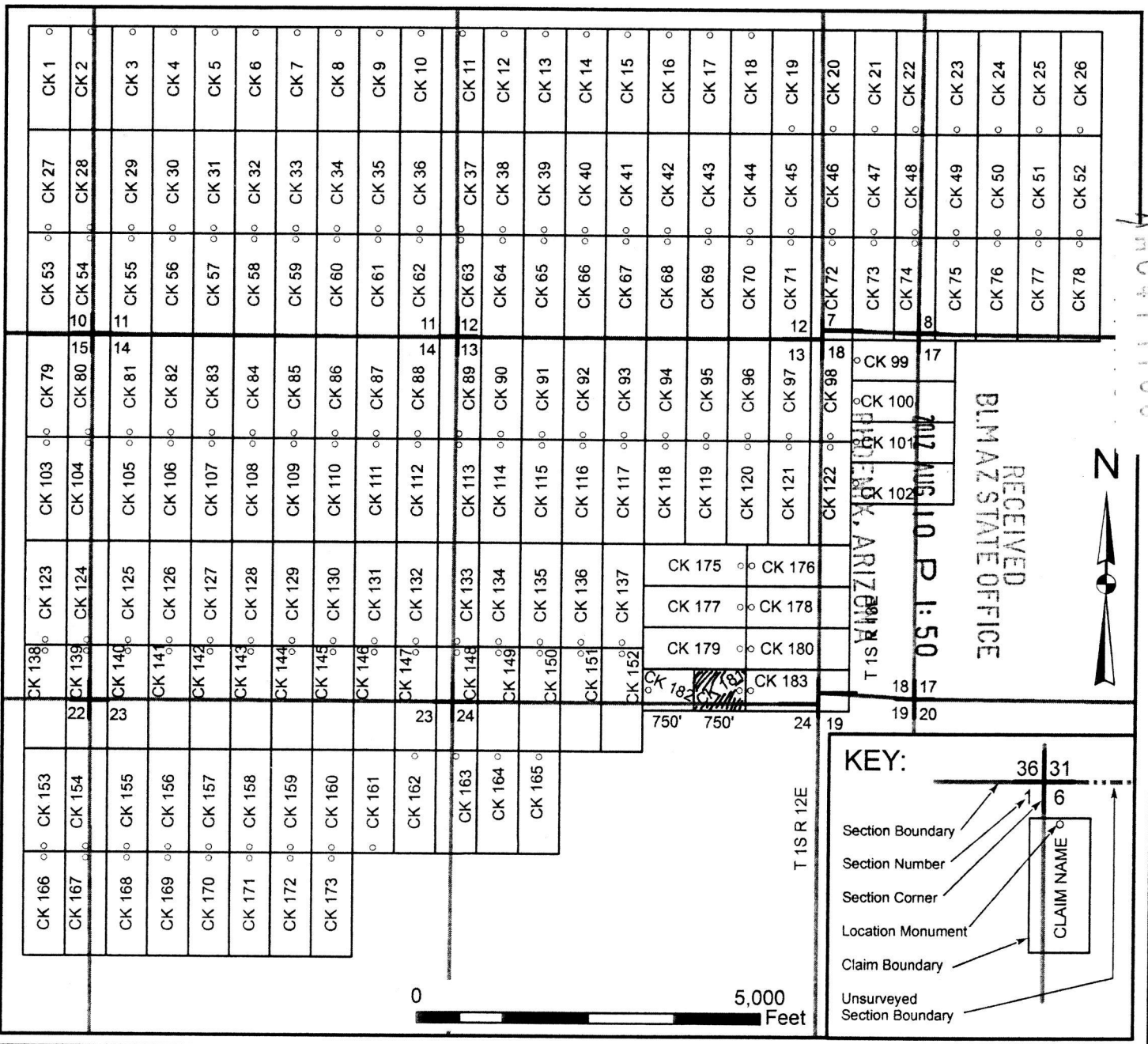
MCH 17 106

Lode Mining Claim Map


Map of the CK 181 Lode Claim

Map prepared from an actual field survey of said Lode Claim and attached to and hereby made a part of the Location Notice

1. Name and address of Locator of Claim: Bronco Creek Exploration Inc., 1815 E Winsett St., Tucson, AZ 85719
2. The Lode Mining Claim is located in section(s) 13, 24, T 1S, R 12E, Gila and Salt River Base and Meridian, Pinal County, Arizona.
3. The corner, center-line, and location monuments are made up of 2" x 2" x 5' wooden posts marked with metal tags.
4. Each claim is 1500' long and 600' wide unless otherwise indicated.
5. All claims are tied to the surveyed northwest corner of Section 10, Township 1S, Range 12E, Gila and Salt River Base and Meridian. The northwest corner of Lode Claim CK 1 lies approximately 830' south and 4,300' east of said monument.



When recorded, return to:



OFFICIAL RECORDS OF
PINAL COUNTY RECORDER
Virginia Ross

DATE/TIME: 04/30/2020 1158
FEE: \$30.00
PAGES: 1
FEE NUMBER: 2020-040761

Bronco Creek Exploration, Inc.
1815 E. Winsett St.
Tucson, AZ 85719

AMENDED LOCATION NOTICE FOR LODE MINING CLAIM

NOTICE IS HEREBY GIVEN that the **CK 182A** lode mining claim has been located by **Bronco Creek Exploration Inc.**, whose current mailing address is:
1815 E. Winsett St., Tucson, Arizona 85719.

The original claim was located on July 20, 2012 and the location certificate thereof is recorded in document Fee Number 2012-069192 of the official records of Pinal County, Arizona, and Serial Number AMC417107 of the official records of the Bureau of Land Management. The purpose of this amended certificate is to include all land open to entry within the boundaries of the original claim and is made without waiving any rights acquired under and by virtue of the original location.

The general course of this claim is **north-south** and it is situated in **Pinal** County, Arizona. This claim is irregular in shape and runs from the location monument on which this location notice is posted approximately **20** feet in a **north** direction to the **north** end line and **1,180** feet in a **south** direction to the **south** end line. This claim is marked by **six** monuments, one at each corner and one at the center of each end line of the claim. The bearings and approximate distance between the **four** corners of the claim are: Beginning at the northwest corner of the claim, **546** feet due **east** to corner **2**, then **1,202** feet at a bearing of **177.75°** to corner **3**, then **593** feet due **west** to corner **4**, then **1200** feet due **north** to corner **1**. The claim boundary between corners **2 and 3** is defined to include all locatable land up to the **western** boundary of **MS 8966**. All attempts were made to place monuments on boundary lines without entry or location on private lands

The location monument on which this notice is posted is situated within Section **13**, Township **1S**, Range **12E**, Gila and Salt River Base and Meridian, Arizona, and this claim encompasses portions of the following quarter section(s), section(s), Township(s) and Range(s):

SE1/4 Sec. 13 & NE1/4 Sec. 24, T 1S R12E,
Gila and Salt River Base and Meridian, Arizona.

The locality of this claim with reference to some natural object or permanent monument and additional information (if any) concerning its locality are as follows: The northwest corner of the claim with reference to a permanent monument is:
10,130 feet south and 13,300 feet east from the northwest corner of Section 10, Township 1 South, Range 12 East

DATED this 29th day of April, 2020.

.....Agent for: Bronco Creek Exploration Inc.

Andrew Faulkner

Form MCF100
Revised July, 2014

RECEIVED
PINAL COUNTY RECORDER
2020 MAY 11 A 8:28
PHOENIX ARIZONA

AMC417107

When recorded, return to:

Bronco Creek Exploration, Inc
1815 E. Winsett St.
Tucson, AZ 85719

LOCATION NOTICE FOR LODE MINING CLAIM

NOTICE IS HEREBY GIVEN that the CK 182A lode mining claim has been located by **Bronco Creek Exploration Inc.**, whose current mailing address is:
1815 E. Winsett St., Tucson, Arizona 85719.

RECEIVED
BLM ARIZONA STATE OFFICE
2012 AUG 10 P 1:50
PHOENIX, ARIZONA
BLM
Date
Stamp

The general course of this claim is north-south and it is situated in Pinal County, Arizona. This claim is irregular in shape and runs from the location monument on which this location notice is posted approximately 20 feet in a north direction to the north end line and 1,180 feet in a south direction to the south end line. This claim is marked by six monuments, one at each corner and one at the center of each end line of the claim. The bearings and approximate distance between the four corners of the claim are: Beginning at the northwest corner of the claim, 546 feet due east to corner 2, then 1,202 feet at a bearing of 177.75 degrees to corner 3, then 593 feet due west to corner 4, then 1200 feet due north to corner 1. The claim boundary between corners 2 and 3 is defined to include all locatable land up to the western boundary of MS 8966. All attempts were made to place monuments on boundary lines without entry or location on private lands

The location monument on which this notice is posted is situated within Section 13, Township 1S, Range 12E, Gila and Salt River Base and Meridian, Arizona, and this claim encompasses portions of the following quarter section(s), section(s), Township(s) and Range(s):

SE1/4 Sec. 13 & NE1/4 Sec. 24, T 1S R12E
Gila and Salt River Base and Meridian, Arizona.

The locality of this claim with reference to some natural object or permanent monument and additional information (if any) concerning its locality are as follows: The northwest corner of the claim with reference to a permanent monument is:

10,130 feet south and 13,300 feet east from the northwest corner of Section 10, Township 1 South, Range 12 East

DATED AND POSTED on the ground this 20th day of July, 2012.

LOCATOR (s) Robert Felix
.....Agent for: Bronco Creek Exploration Inc.

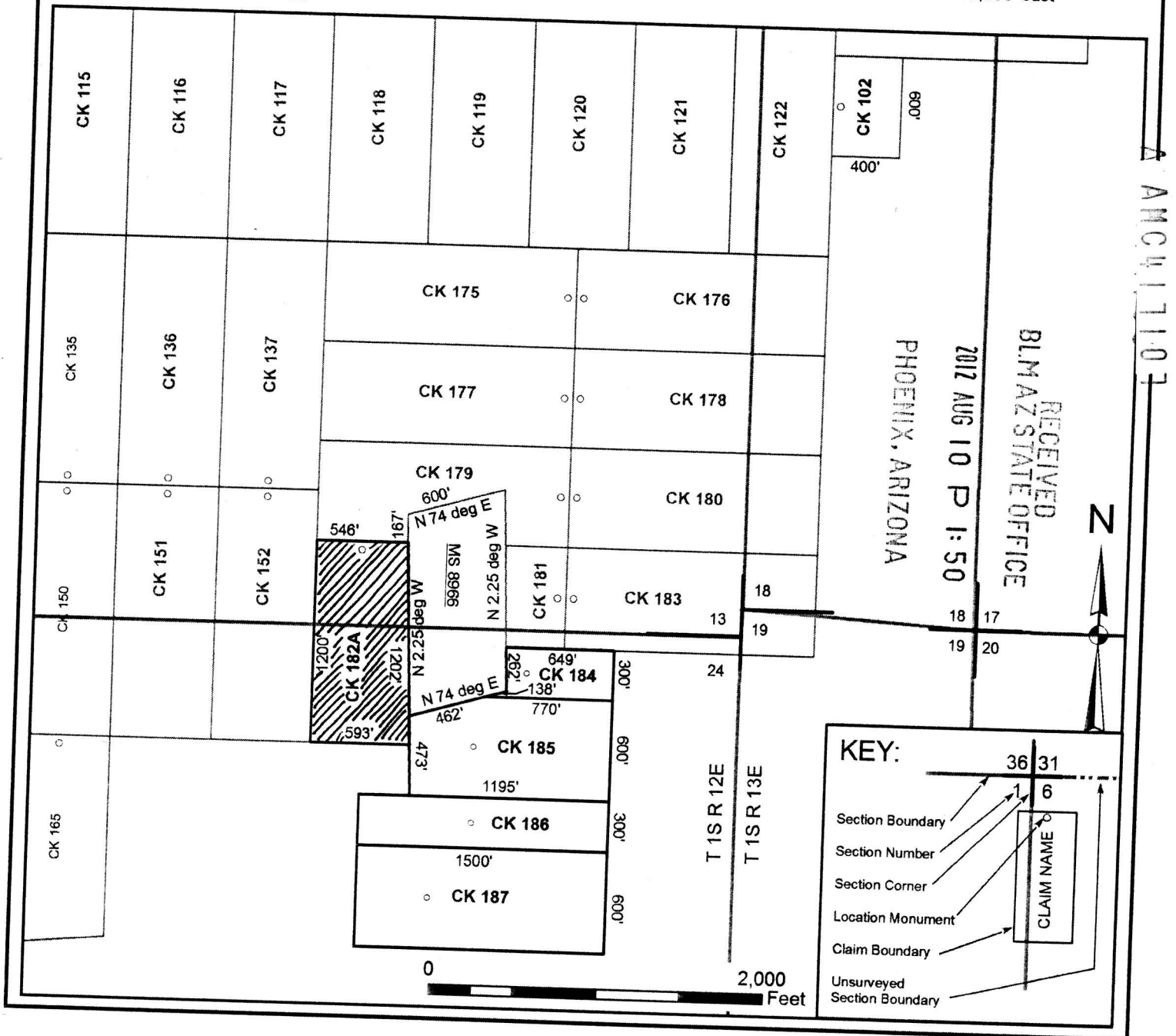
ARMO 17107

Lode Mining Claim Map

Map of the CK 182A Lode Claim

Map prepared from an actual field survey of said Lode Claim and attached to and hereby made a part of the Location Notice

1. Name and address of Locator of Claim: Bronco Creek Exploration Inc., 1815 E Winsett St., Tucson, AZ 85719
2. The Lode Mining Claim is located in section(s) 13, 24, T 1S, R 12E, Gila and Salt River Base and Meridian, Pinal County, Arizona.
3. The corner, center-line, and location monuments are made up of 2" x 2" x 5' wooden posts marked with metal tags.
4. Each claim is 1500' long and 600' wide unless otherwise indicated. Claims in gray are previously staked.
5. All claims are tied to the surveyed northwest corner of Section 10, Township 1S, Range 12E, Gila and Salt River Base and Meridian. The northwest corner of Lode Claim CK 179 lies approximately 9,530' south and 13,300' east of said monument.




When recorded, return to:

Bronco Creek Exploration, Inc
1815 E. Winsett St.
Tucson, AZ 85719

LOCATION NOTICE FOR LODE MINING CLAIM

NOTICE IS HEREBY GIVEN that the CK 183 lode mining claim has been located by **Bronco Creek Exploration Inc.**, whose current mailing address is:
1815 E. Winsett St., Tucson, Arizona 85719.



The general course of this claim is east-west and it is situated in Pinal County, Arizona. This claim is 1,500 feet in length and 600 feet in width. This claim runs from the location monument on which this location notice is posted approximately 1,480 feet in east direction to the east end line and 20 feet in a west direction to the west end line. This claim is marked by six monuments, one at each corner and one at the center of each end line of the claim.

The location monument on which this notice is posted is situated within Section 13, Township 1S, Range 12E, Gila and Salt River Base and Meridian, Arizona, and this claim encompasses portions of the following quarter section(s), section(s), Township(s) and Range(s):

SE 1/4 Sec. 13, NE 1/4 Sec. 24, T 1S R 12E & SW 1/4 Sec. 18 & NW 1/4 Sec. 19, T 1S R 13E
Gila and Salt River Base and Meridian, Arizona.

The locality of this claim with reference to some natural object or permanent monument and additional information (if any) concerning its locality are as follows: The northwest corner of the claim with reference to a permanent monument is:

10,130 feet south and 14,800 feet east from the northwest corner of Section 10, Township 1 South, Range 12 East

DATED AND POSTED on the ground this 19th day of May, 2012.

LOCATOR (s) KELLY DONAHOO Kelly Donahoo
.....Agent for: Bronco Creek Exploration Inc.

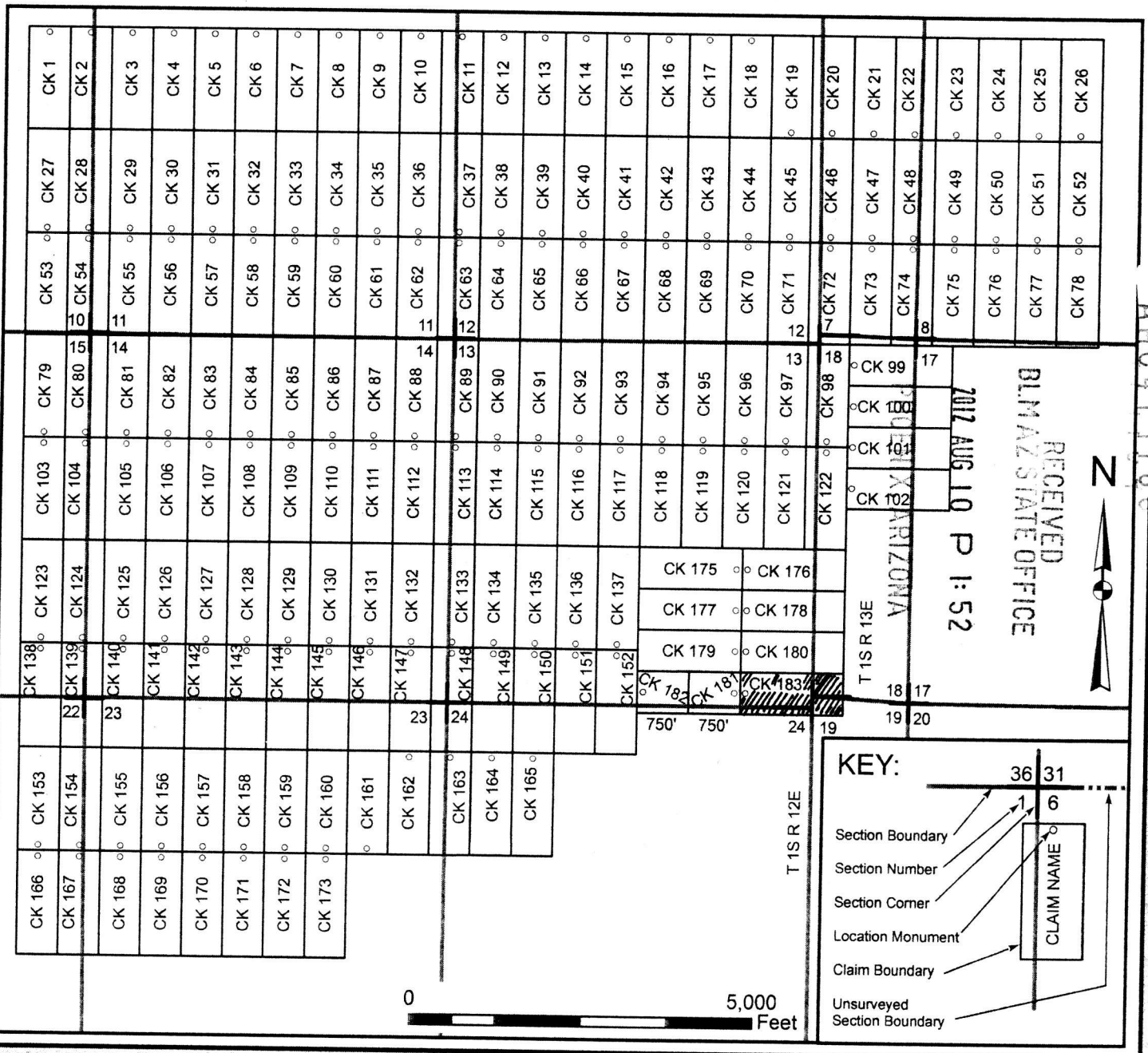
AMC417108

Lode Mining Claim Map

Map of the CK 183 Lode Claim

Map prepared from an actual field survey of said Lode Claim and attached to and hereby made a part of the Location Notice

1. Name and address of Locator of Claim: Bronco Creek Exploration Inc., 1815 E Winsett St., Tucson, AZ 85719
2. The Lode Mining Claim is located in section(s) 13, 24, T 1S, R 12E, and section(s) 18, 19, T 1S, R 13E, Gila and Salt River Base and Meridian, Pinal County, Arizona.
3. The corner, center-line, and location monuments are made up of 2" x 2" x 5' wooden posts marked with metal tags.
4. Each claim is 1500' long and 600' wide unless otherwise indicated.
5. All claims are tied to the surveyed northwest corner of Section 10, Township 1S, Range 12E, Gila and Salt River Base and Meridian. The northwest corner of Lode Claim CK 1 lies approximately 830' south and 4,300' east of said monument.



AR 11108

When recorded, return to.

Bronco Creek Exploration, Inc
1815 E. Winsett St.
Tucson, AZ 85719

LOCATION NOTICE FOR LODE MINING CLAIM

NOTICE IS HEREBY GIVEN that the CK 184 lode mining claim has been located by **Bronco Creek Exploration Inc.**, whose current mailing address is:
1815 E. Winsett St., Tucson, Arizona 85719.

RECEIVED
BLM ARIZONA STATE OFFICE
2012 AUG 10 P 1:52
PHOENIX, ARIZONA
BLM
Date
Stamp

The general course of this claim is east-west and it is situated in Pinal County, Arizona. This claim is irregular in shape and runs from the location monument on which this location notice is posted approximately 520 feet in a east direction to the east end line and 121 feet in a west direction to the west end line. This claim is marked by seven monuments, one at each corner and one at the center of each end line of the claim. The bearings and approximate distance between the five corners of the claim are: Beginning at the northeast corner of the claim, 300 feet due south to corner 2, then 770 feet due west to corner 3, then 138 feet at a bearing of 74 degrees to corner 4, then 262 feet at a bearing of 357.75 to corner 5, then 649 feet due east to corner 1. The claim boundary between corners 3 and 4, and 4 and 5 is defined to include all locatable land up to the southeastern boundaries of MS 8966. All attempts were made to place monuments on boundary lines without entry or location on private lands

The location monument on which this notice is posted is situated within Section 24, Township 1S, Range 12E, Gila and Salt River Base and Meridian, Arizona, and this claim encompasses portions of the following quarter section(s), section(s), Township(s) and Range(s):

NE 1/4 Sec. 24, T 1S R12E
Gila and Salt River Base and Meridian, Arizona.

The locality of this claim with reference to some natural object or permanent monument and additional information (if any) concerning its locality are as follows: The northeast corner of the claim with reference to a permanent monument is:
10,730 feet south and 15,100 feet east from the northwest corner of Section 10, Township 1 South, Range 12 East

DATED AND POSTED on the ground this 20th day of July, 2012.

LOCATOR (s) RF Felix Robert Felix
.....Agent for: Bronco Creek Exploration Inc.

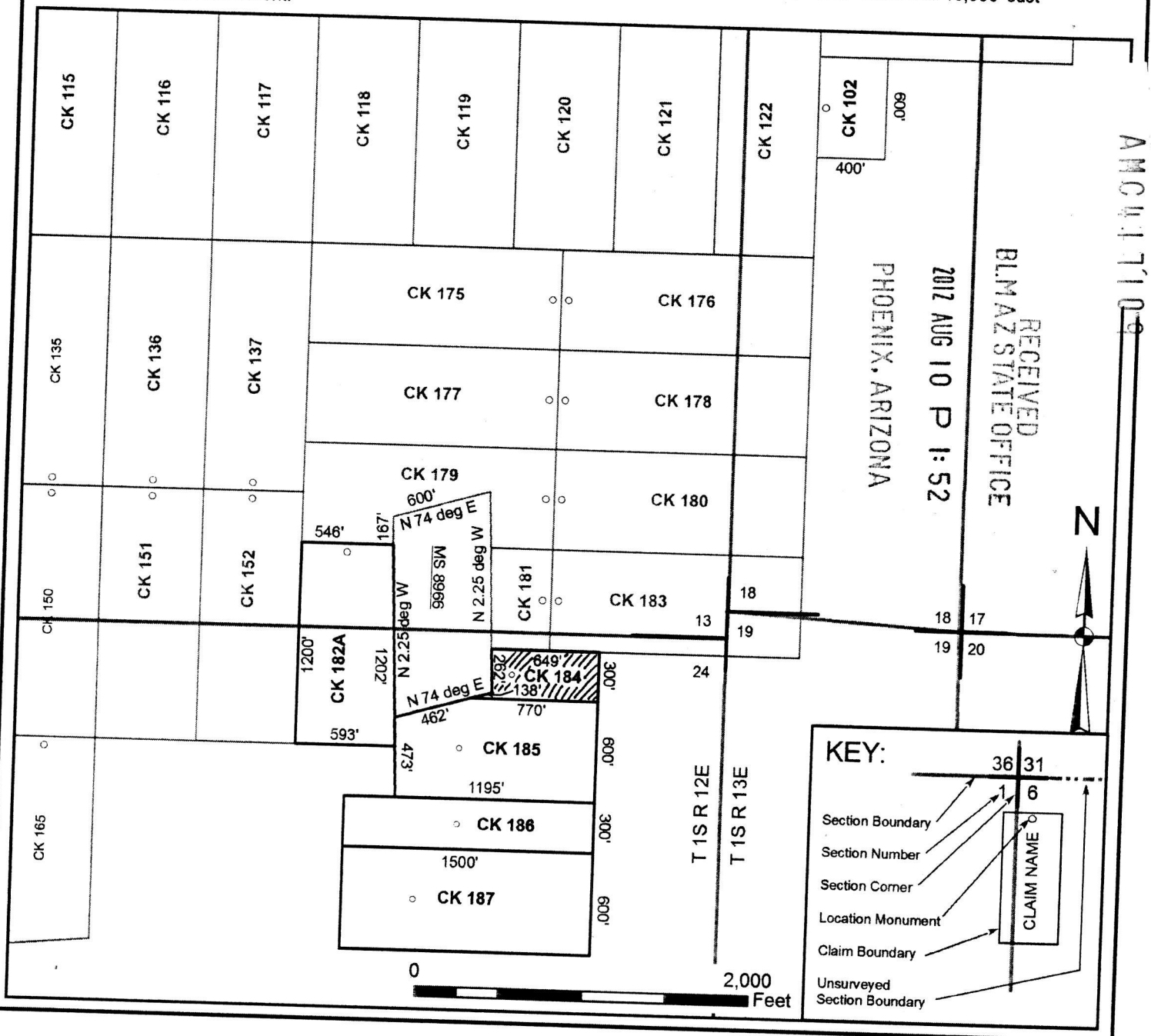
AMC417109

Lode Mining Claim Map

Map of the CK 184 Lode Claim

Map prepared from an actual field survey of said Lode Claim and attached to and hereby made a part of the Location Notice

1. Name and address of Locator of Claim: Bronco Creek Exploration Inc., 1815 E Winsett St., Tucson, AZ 85719
2. The Lode Mining Claim is located in section(s) 24, T 1S, R 12E, Gila and Salt River Base and Meridian, Pinal County, Arizona.
3. The corner, center-line, and location monuments are made up of 2" x 2" x 5' wooden posts marked with metal tags.
4. Each claim is 1500' long and 600' wide unless otherwise indicated. Claims in gray are previously staked.
5. All claims are tied to the surveyed northwest corner of Section 10, Township 1S, Range 12E, Gila and Salt River Base and Meridian. The northwest corner of Lode Claim CK 179 lies approximately 9,530' south and 13,300' east of said monument.



When recorded, return to:



OFFICIAL RECORDS OF
PINAL COUNTY RECORDER
Virginia Ross

DATE/TIME: 04/30/2020 1158
FEE: \$30.00
PAGES: 1
FEE NUMBER: 2020-040762

Bronco Creek Exploration, Inc.
1815 E. Winsett St.
Tucson, AZ 85719

AMENDED LOCATION NOTICE FOR LODE MINING CLAIM

NOTICE IS HEREBY GIVEN that the **CK 185** lode mining claim has been located by **Bronco Creek Exploration Inc.**, whose current mailing address is:
1815 E. Winsett St., Tucson, Arizona 85719.

The original claim was located on July 20, 2012 and the location certificate thereof is recorded in document Fee Number 2012-069195 of the official records of Pinal County, Arizona, and Serial Number AMC417110 of the official records of the Bureau of Land Management. The purpose of this amended certificate is to include all land open to entry within the boundaries of the original claim and is made without waiving any rights acquired under and by virtue of the original location.

The general course of this claim is **east-west** and it is situated in **Pinal County, Arizona**. This claim is irregular in shape and runs from the location monument on which this location notice is posted approximately **820** feet in an **east** direction to the **east** end line and **387** feet in a **west** direction to the **west** end line. This claim is marked by **seven** monuments, one at each corner and one at the center of each end line of the claim. The bearings and approximate distance between the **five** corners of the claim are: Beginning at the northeast corner of the claim, **600** feet due **south** to corner **2**, then **1,195** feet due **west** to corner **3**, then **473** feet at a bearing of **357.75°** to corner **4**, then **462** feet at a bearing of **74°** to corner **5**, then **770** feet due **east** to corner **1**. The claim boundary between corners **4** and **5** is defined to include all locatable land up to the **southern** boundary of **MS 8966**. All attempts were made to place monuments on boundary lines without entry or location on private lands

The location monument on which this notice is posted is situated within Section **24**, Township **1S**, Range **12E**, Gila and Salt River Base and Meridian, Arizona, and this claim encompasses portions of the following quarter section(s), section(s), Township(s) and Range(s):

NE 1/4 Sec. 24, T 1S R12E,
Gila and Salt River Base and Meridian, Arizona.

The locality of this claim with reference to some natural object or permanent monument and additional information (if any) concerning its locality are as follows: The northeast corner of the claim with reference to a permanent monument is:
11,030 feet south and 15,100 feet east from the northwest corner of Section 10, Township 1 South, Range 12 East

DATED this 29th day of April, 2020.

..... Agent for: Bronco Creek Exploration Inc.

Andrew Faulkner

Form MCF100
Revised July, 2014

RECEIVED
BLM STATE OFFICE
2020 MAY 11 A 8:26
PHOENIX, ARIZONA

AMC 417110

When recorded, return ...

Bronco Creek Exploration, Inc
1815 E. Winsett St.
Tucson, AZ 85719

LOCATION NOTICE FOR LODE MINING CLAIM

NOTICE IS HEREBY GIVEN that the CK 185 lode mining claim has been located by **Bronco Creek Exploration Inc.**, whose current mailing address is:
1815 E. Winsett St., Tucson, Arizona 85719.

RECEIVED
BLM AZ STATE OFFICE
2012 AUG 10 P 1:52
PHOENIX, ARIZONA
BLM
Date
Stamp

The general course of this claim is east-west and it is situated in Pinal County, Arizona. This claim is irregular in shape and runs from the location monument on which this location notice is posted approximately 820 feet in a east direction to the east end line and 387 feet in a west direction to the west end line. This claim is marked by seven monuments, one at each corner and one at the center of each end line of the claim. The bearings and approximate distance between the five corners of the claim are: Beginning at the northeast corner of the claim, 600 feet due south to corner 2, then 1,195 feet due west to corner 3, then 473 feet at a bearing of 357.75 degrees to corner 4, then 462 feet at a bearing of 74 degrees to corner 5, then 770 feet due east to corner 1. The claim boundary between corners 4 and 5 is defined to include all locatable land up to the southern boundary of MS 8966. All attempts were made to place monuments on boundary lines without entry or location on private lands

The location monument on which this notice is posted is situated within Section 24, Township 1S, Range 12E, Gila and Salt River Base and Meridian, Arizona, and this claim encompasses portions of the following quarter section(s), section(s), Township(s) and Range(s):

NE 1/4 Sec. 24, T 1S R12E
Gila and Salt River Base and Meridian, Arizona.

The locality of this claim with reference to some natural object or permanent monument and additional information (if any) concerning its locality are as follows: The northeast corner of the claim with reference to a permanent monument is:

11,030 feet south and 15,100 feet east from the northwest corner of Section 10, Township 1 South, Range 12 East

DATED AND POSTED on the ground this 20th day of July, 2012.

LOCATOR (s) Robert Felix
.....Agent for: Bronco Creek Exploration Inc.

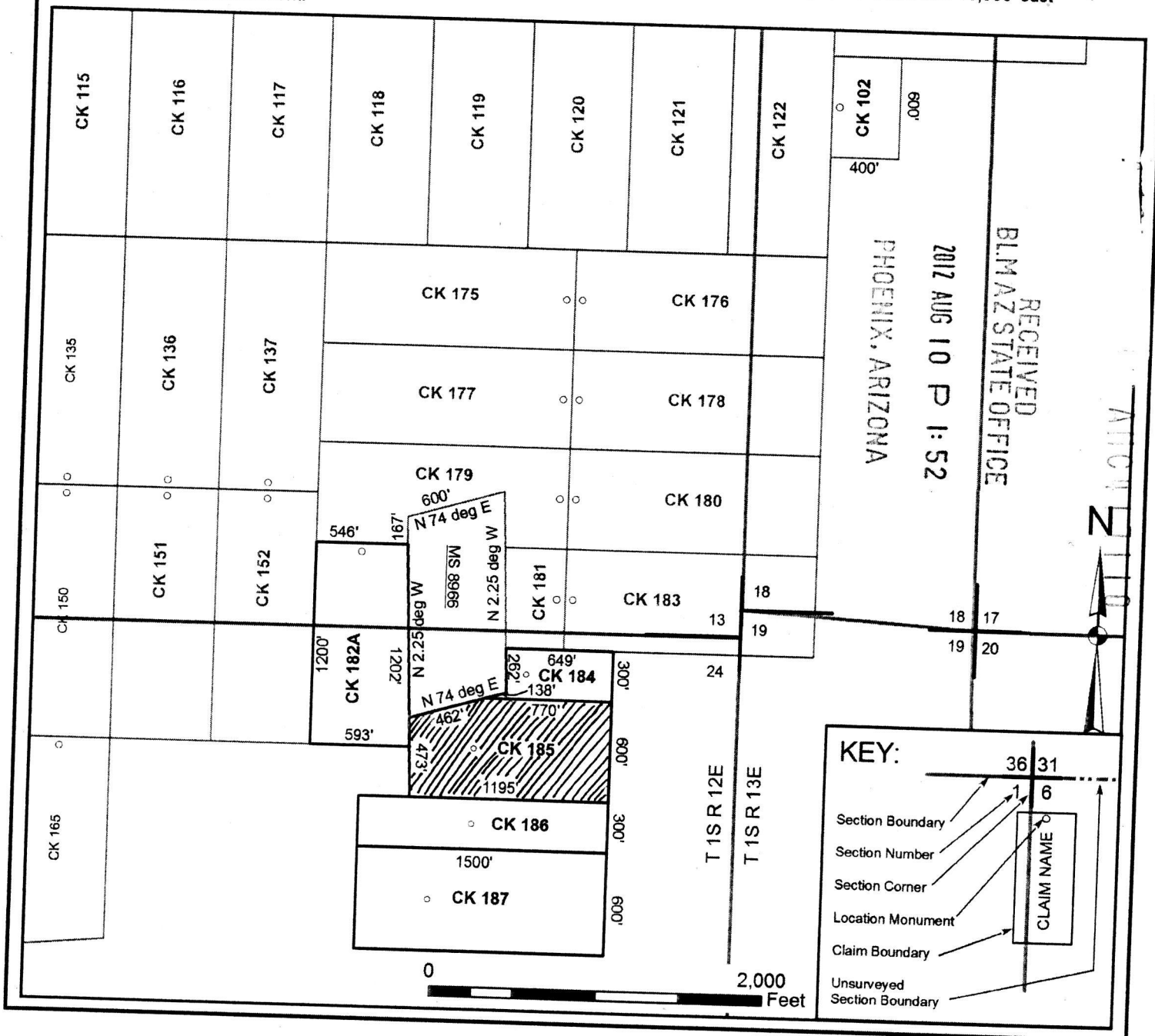
AMC 417110

Lode Mining Claim Map


Map of the CK 185 Lode Claim

Map prepared from an actual field survey of said Lode Claim and attached to and hereby made a part of the Location Notice

1. Name and address of Locator of Claim: Bronco Creek Exploration Inc., 1815 E Winsett St., Tucson, AZ 85719
2. The Lode Mining Claim is located in section(s) 24, T 1S, R 12E, Gila and Salt River Base and Meridian, Pinal County, Arizona.
3. The corner, center-line, and location monuments are made up of 2" x 2" x 5' wooden posts marked with metal tags.
4. Each claim is 1500' long and 600' wide unless otherwise indicated. Claims in gray are previously staked.
5. All claims are tied to the surveyed northwest corner of Section 10, Township 1S, Range 12E, Gila and Salt River Base and Meridian. The northwest corner of Lode Claim CK 179 lies approximately 9,530' south and 13,300' east of said monument.



When recorded, return to:



OFFICIAL RECORDS OF
PINAL COUNTY RECORDER
Virginia Ross

DATE/TIME: 04/30/2020 1158
FEE: \$30.00
PAGES: 1
FEE NUMBER: 2020-040763

Bronco Creek Exploration, Inc.
1815 E. Winsett St.
Tucson, AZ 85719

AMENDED LOCATION NOTICE FOR LODE MINING CLAIM

NOTICE IS HEREBY GIVEN that the **CK 186** lode mining claim has been located by **Bronco Creek Exploration Inc.**, whose current mailing address is:
1815 E. Winsett St., Tucson, Arizona 85719.

RECEIVED
COUNTY CLERK'S OFFICE
2020 MAY 11 A 8:26
PINAL COUNTY ARIZONA

The original claim was located on July 20, 2012 and the location certificate thereof is recorded in document Fee Number 2012-069196 of the official records of Pinal County, Arizona, and Serial Number AMC417111 of the official records of the Bureau of Land Management. The purpose of this amended certificate is to include all land open to entry within the boundaries of the original claim and is made without waiving any rights acquired under and by virtue of the original location.

The general course of this claim is **east-west** and it is situated in **Pinal** County, Arizona. This claim is **1,500** feet in length and **300** feet in width. This claim runs from the location monument on which this location notice is posted approximately **820** feet in an **east** direction to the **east** end line and **680** feet in a **west** direction to the **west** end line. This claim is marked by six monuments, one at each corner and one at the center of each end line of the claim.

AMC417111

The location monument on which this notice is posted is situated within Section **24**, Township **1S**, Range **12E**, Gila and Salt River Base and Meridian, Arizona, and this claim encompasses portions of the following quarter section(s), section(s), Township(s) and Range(s):

NE 1/4 Sec. 24, T 1S R12E,

Gila and Salt River Base and Meridian, Arizona.

The locality of this claim with reference to some natural object or permanent monument and additional information (if any) concerning its locality are as follows: The northwest corner of the claim with reference to a permanent monument is:

11,630 feet south and 13,600 feet east from the northwest corner of Section 10, Township 1 South, Range 12 East

DATED this 29th day of April, 2020.

Andrew Faulkner

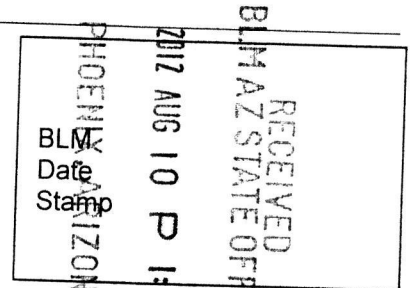
.....Agent for: Bronco Creek Exploration Inc.

When recorded, return to:

Bronco Creek Exploration, Inc
1815 E. Winsett St.
Tucson, AZ 85719

LOCATION NOTICE FOR LODE MINING CLAIM

NOTICE IS HEREBY GIVEN that the CK 186 lode mining claim has been located by **Bronco Creek Exploration Inc.**, whose current mailing address is:
1815 E. Winsett St., Tucson, Arizona 85719.



The general course of this claim is east-west and it is situated in Pinal County, Arizona. This claim is 1,500 feet in length and 300 feet in width. This claim runs from the location monument on which this location notice is posted approximately 820 feet in a east direction to the east end line and 680 feet in a west direction to the west end line. This claim is marked by six monuments, one at each corner and one at the center of each end line of the claim.

The location monument on which this notice is posted is situated within Section 24, Township 1S, Range 12E, Gila and Salt River Base and Meridian, Arizona, and this claim encompasses portions of the following quarter section(s), section(s), Township(s) and Range(s):

NE 1/4 Sec. 24, T 1S R12E
Gila and Salt River Base and Meridian, Arizona.

The locality of this claim with reference to some natural object or permanent monument and additional information (if any) concerning its locality are as follows: The northwest corner of the claim with reference to a permanent monument is:

11,630 feet south and 13,600 feet east from the northwest corner of Section 10, Township 1 South, Range 12 East

DATED AND POSTED on the ground this 20th day of July, 2012.

LOCATOR (s) Robert Felix
.....Agent for: Bronco Creek Exploration Inc.

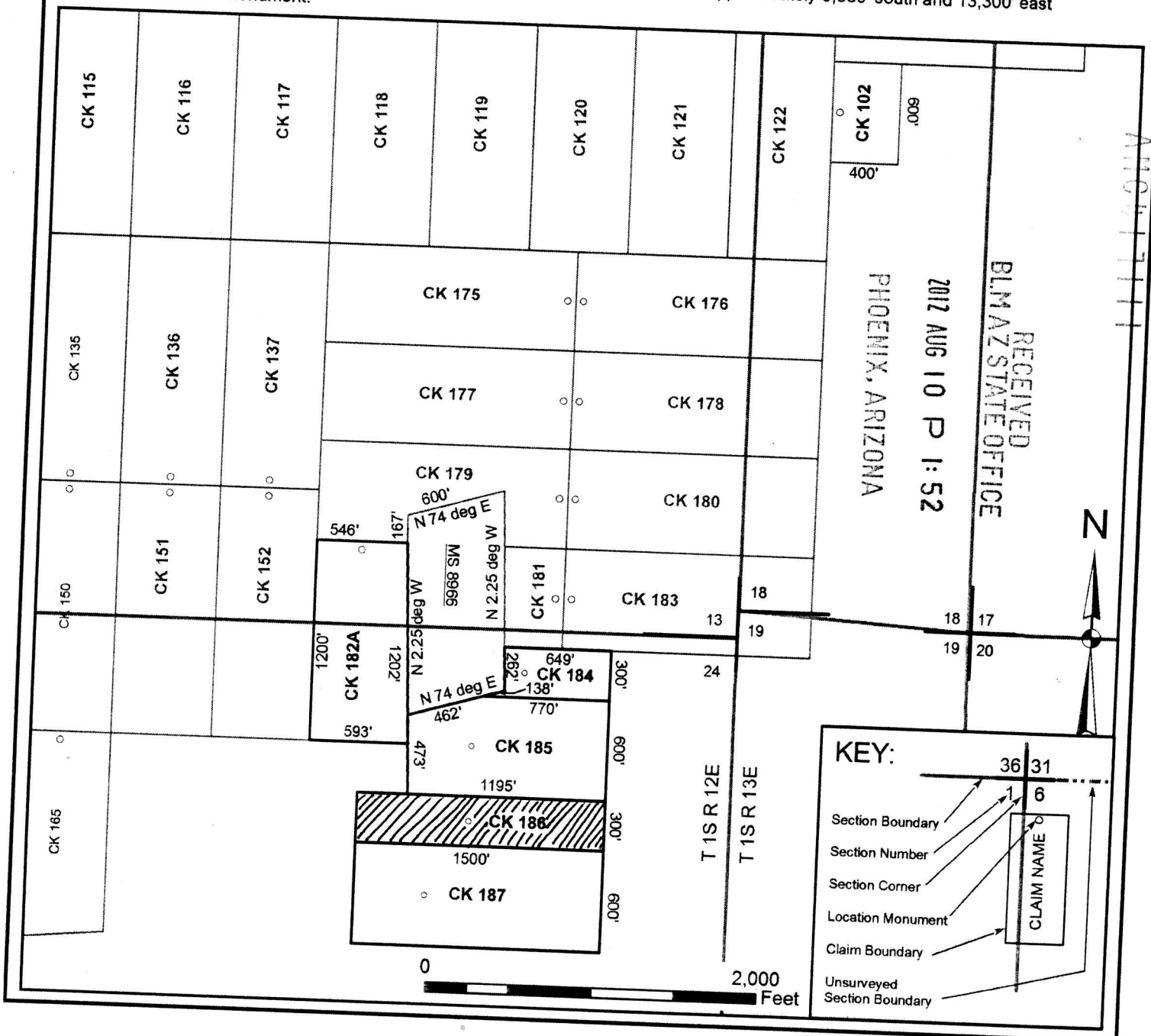
AMC 4171111

Lode Mining Claim Map

Map of the CK 186 Lode Claim

Map prepared from an actual field survey of said Lode Claim and attached to and hereby made a part of the Location Notice

1. Name and address of Locator of Claim: Bronco Creek Exploration Inc., 1815 E Winsett St., Tucson, AZ 85719
2. The Lode Mining Claim is located in section(s) 24, T 1S, R 12E, Gila and Salt River Base and Meridian, Pinal County, Arizona.
3. The corner, center-line, and location monuments are made up of 2" x 2" x 5' wooden posts marked with metal tags.
4. Each claim is 1500' long and 600' wide unless otherwise indicated. Claims in gray are previously staked.
5. All claims are tied to the surveyed northwest corner of Section 10, Township 1S, Range 12E, Gila and Salt River Base and Meridian. The northwest corner of Lode Claim CK 179 lies approximately 9,530' south and 13,300' east of said monument.



When recorded, return to:

Bronco Creek Exploration, Inc.
1815 E. Winsett St.
Tucson, AZ 85719



OFFICIAL RECORDS OF
PINAL COUNTY RECORDER
Virginia Ross

DATE/TIME: 04/30/2020 1158
FEE: \$30.00
PAGES: 1
FEE NUMBER: 2020-040764

AMENDED LOCATION NOTICE FOR LODE MINING CLAIM

NOTICE IS HEREBY GIVEN that the **CK 187** lode mining claim has been located by **Bronco Creek Exploration Inc.**, whose current mailing address is:
1815 E. Winsett St., Tucson, Arizona 85719.

The original claim was located on July 20, 2012 and the location certificate thereof is recorded in document Fee Number 2012-069197 of the official records of Pinal County, Arizona, and Serial Number AMC417112 of the official records of the Bureau of Land Management. The purpose of this amended certificate is to include all land open to entry within the boundaries of the original claim and is made without waiving any rights acquired under and by virtue of the original location.

The general course of this claim is **east-west** and it is situated in **Pinal** County, Arizona. This claim is **1,500** feet in length and **600** feet in width. This claim runs from the location monument on which this location notice is posted approximately **1,070** feet in an **east** direction to the **east** end line and **430** feet in a **west** direction to the **west** end line. This claim is marked by six monuments, one at each corner and one at the center of each end line of the claim.

The location monument on which this notice is posted is situated within Section **24**, Township **1S**, Range **12E**, Gila and Salt River Base and Meridian, Arizona, and this claim encompasses portions of the following quarter section(s), section(s), Township(s) and Range(s):


NE 1/4 Sec. 24, T 1S R12E,

Gila and Salt River Base and Meridian, Arizona.

The locality of this claim with reference to some natural object or permanent monument and additional information (if any) concerning its locality are as follows: The northwest corner of the claim with reference to a permanent monument is:

11,930 feet south and 13,600 feet east from the northwest corner of Section 10, Township 1 South, Range 12 East

DATED this 29th day of April, 2020.


..... Agent for: Bronco Creek Exploration Inc.

Andrew Faulkner

Form MCF100
Revised July, 2014

RECEIVED
PLANNING & ZONING DEPARTMENT
2020 MAY 11 A 8:26
PHOENIX, ARIZONA

Amc 417112

When recorded, return to:

Bronco Creek Exploration, Inc
1815 E. Winsett St.
Tucson, AZ 85719

LOCATION NOTICE FOR LODE MINING CLAIM

NOTICE IS HEREBY GIVEN that the CK 187 lode mining claim has been located by **Bronco Creek Exploration Inc.**, whose current mailing address is:
1815 E. Winsett St., Tucson, Arizona 85719.

RECEIVED
BLM AZ STATE OFFICE
2012 AUG 10 P 1:52
PHOENIX, ARIZONA
BLM
Date
Stamp

The general course of this claim is east-west and it is situated in Pinal County, Arizona. This claim is 1,500 feet in length and 600 feet in width. This claim runs from the location monument on which this location notice is posted approximately 1,070 feet in a east direction to the east end line and 430 feet in a west direction to the west end line. This claim is marked by six monuments, one at each corner and one at the center of each end line of the claim.

The location monument on which this notice is posted is situated within Section 24, Township 1S, Range 12E, Gila and Salt River Base and Meridian, Arizona, and this claim encompasses portions of the following quarter section(s), section(s), Township(s) and Range(s):

NE 1/4 Sec. 24, T 1S R12E
Gila and Salt River Base and Meridian, Arizona.

The locality of this claim with reference to some natural object or permanent monument and additional information (if any) concerning its locality are as follows: The northwest corner of the claim with reference to a permanent monument is:

11,930 feet south and 13,600 feet east from the northwest corner of Section 10, Township 1 South, Range 12 East

DATED AND POSTED on the ground this 20th day of July, 2012.

LOCATOR (s) RV Felix Robert
.....Agent for: Bronco Creek Exploration Inc.

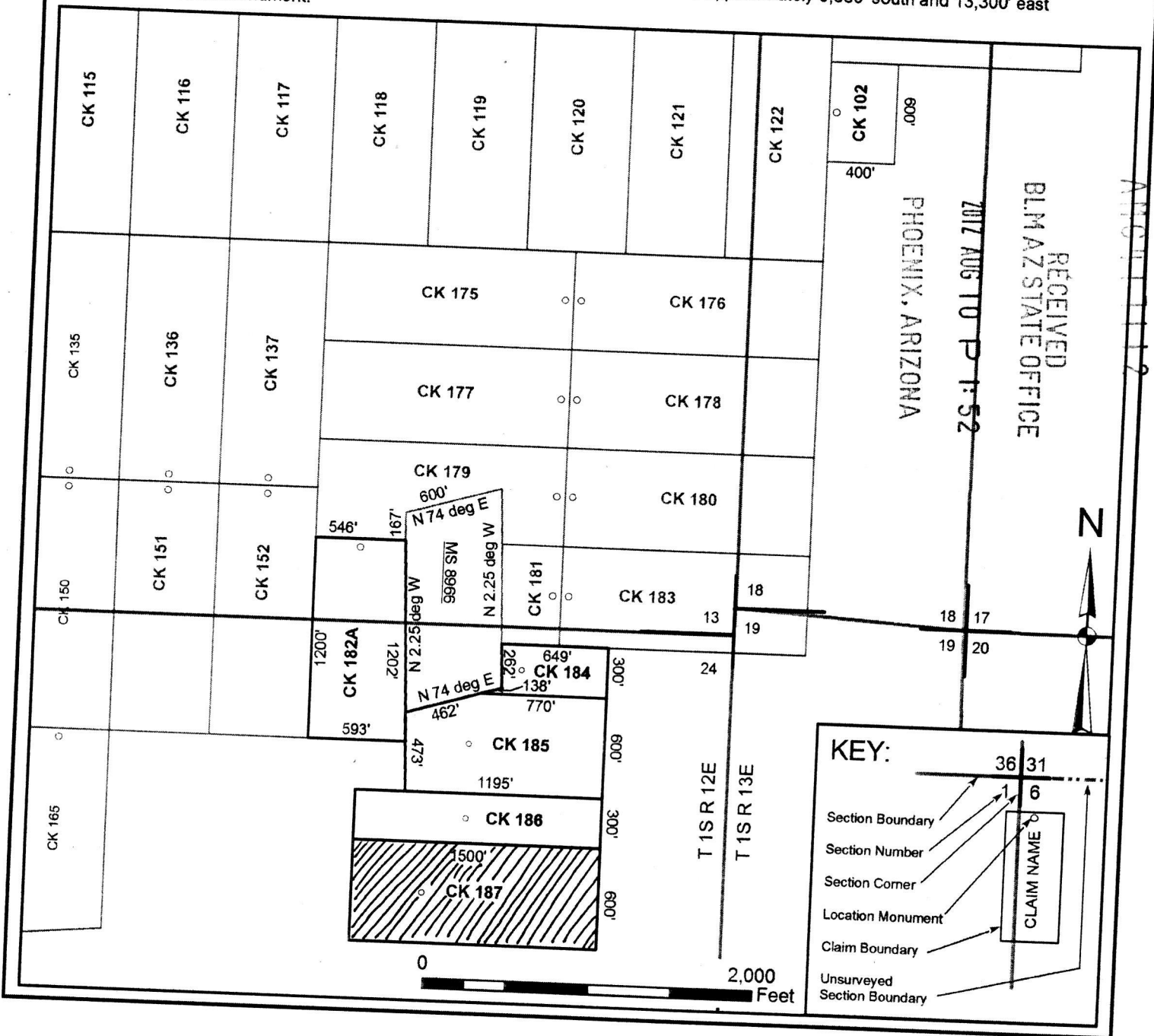
AM0417112

Lode Mining Claim Map

Map of the CK 187 Lode Claim

Map prepared from an actual field survey of said Lode Claim and attached to and hereby made a part of the Location Notice

1. Name and address of Locator of Claim: Bronco Creek Exploration Inc., 1815 E Wnsett St., Tucson, AZ 85719
2. The Lode Mining Claim is located in section(s) 24, T 1S, R 12E, Gila and Salt River Base and Meridian, Pinal County, Arizona.
3. The corner, center-line, and location monuments are made up of 2" x 2" x 5' wooden posts marked with metal tags.
4. Each claim is 1500' long and 600' wide unless otherwise indicated. Claims in gray are previously staked.
5. All claims are tied to the surveyed northwest corner of Section 10, Township 1S, Range 12E, Gila and Salt River Base and Meridian. The northwest corner of Lode Claim CK 179 lies approximately 9,530' south and 13,300' east of said monument.



RUN TIME: 08:40 AM

UNITED STATES DEPARTMENT OF INTERIOR
BUREAU OF LAND MANAGEMENT
GEOGRAPHIC REPORT WITH LAND
Sorted by Meridian Township Range

RUN DATE: 09/20/2012
Page 1 of 1

Serial Number: AZA 035149

Total Case Acres: 1.000

<u>Casetype</u>	<u>Case Disp</u>	14	0010S	0120E	<u>Sect</u>	<u>Sur Typ</u>	<u>Sur Num</u>	<u>Suff</u>	<u>Subdivision</u>	<u>Act Pend</u>
835002	AUTHORIZED				010	FF			M&B;	
					015	FF			M&B;	

Input Parameters for Geographic Report with Land

System Id = CR

Admin State = AZ

Geo State = AZ

Casetype Begins With

Case Disp Txt = AUTHORIZED, CANCELLED, EXPIRED, PENDING, REJECTED, RELINQUISHED, WITHDRAWN

Mer Twp Rng =

Section =

Mtrs = 14 0010S 0120E 010, 14 0010S 0120E 011, 14 0010S 0120E 012, 14 0010S 0120E 013, 14 0010S 0120E 014, 14 0010S 0120E 015, 14 0010S 0120E 022, 14 0010S 0120E 023, 14 0010S 0120E 024, 14 0010S 0120E 999, 14 0010S 0130E 007, 14 0010S 0130E 008, 14 0010S 0130E 017, 14 0010S 0130E 018, 14 0010S 0130E 019, 14 0010S 0130E 999

Commodity =

Commodity Txt =

Pending Org =

Pend Org Decode =

Total Rows Returned: 2

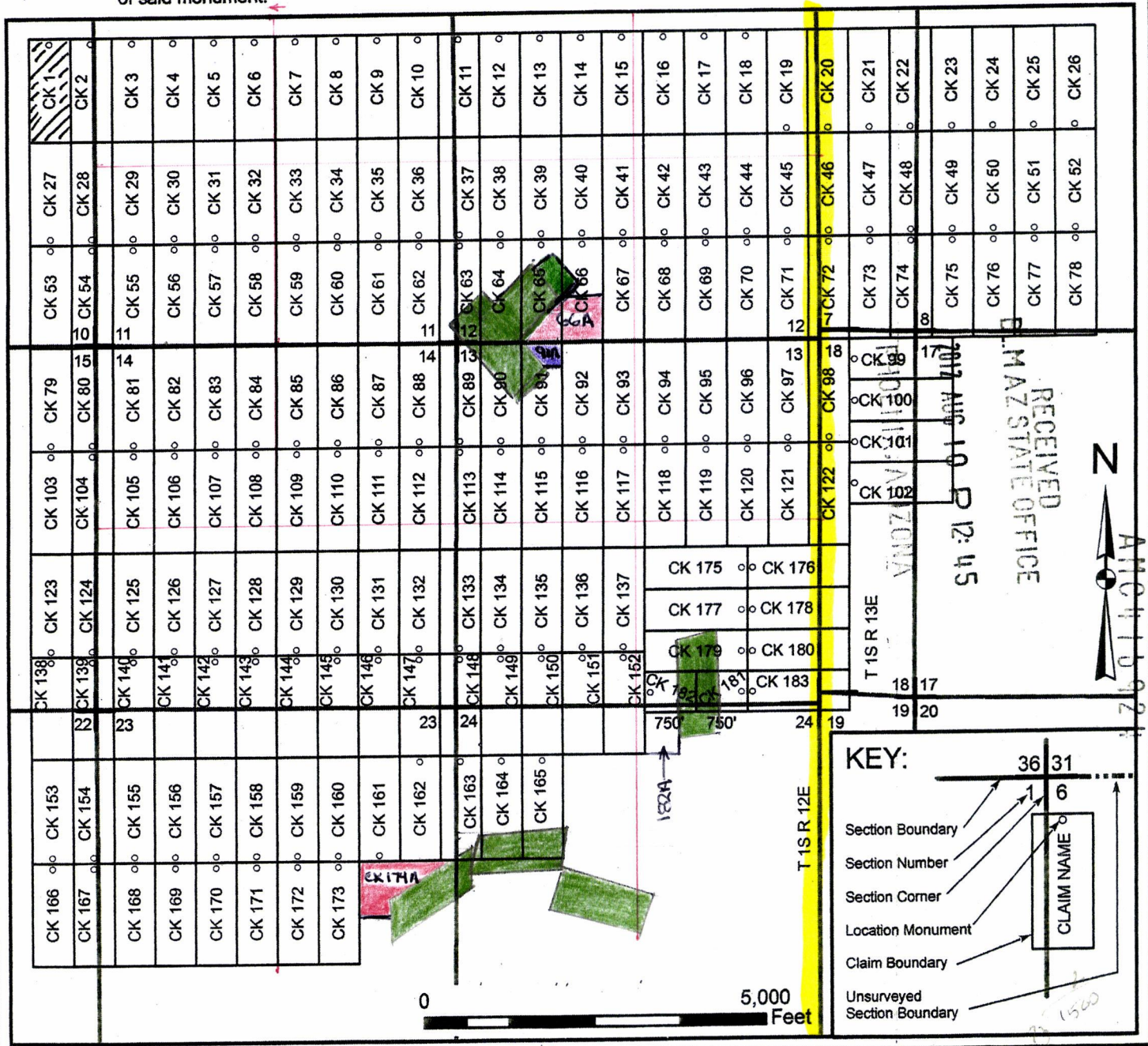
Lode Mining Claim Map

Map of the CK 1 Lode Claim

unnecessary

Map prepared from an actual field survey of said Lode Claim and attached to and hereby made a part of the Location Notice

1. Name and address of Locator of Claim: Bronco Creek Exploration Inc., 1815 E Winsett St., Tucson, AZ 85719
2. The Lode Mining Claim is located in section(s) 10, T 1S, R 12E, Gila and Salt River Base and Meridian, Pinal County, Arizona.
3. The corner, center-line, and location monuments are made up of 2" x 2" x 5' wooden posts marked with metal tags.
4. Each claim is 1500' long and 600' wide unless otherwise indicated.
5. All claims are tied to the surveyed northwest corner of Section 10, Township 1S, Range 12E, Gila and Salt River Base and Meridian. The northwest corner of Lode Claim CK 1 lies approximately 830' south and 4,300' east of said monument.



From: (520) 624-4153
Andrew Faulkner
Bronco Creek Exploration Inc.
1815 E. Winsett St.

Origin ID: TUSA



J12201207160325

Tucson, AZ 85719

Ship Date: 09AUG12
ActWgt: 5.0 LB
CAD: 100315405/NET3300

Delivery Address Bar Code



Ref #
Invoice #
PO #
Dept #

PHOENIX, ARIZONA
2012 AUG 10 AM 11:11
RECEIVED
BLM AZ STATE OFFICE

SHIP TO: (602) 417-9200

BILL SENDER

Bureau of Land Management
1 N CENTRAL AVE
STE 800
PHOENIX, AZ 85004

TRK# 7987 1584 5270


0201

FRI 10 AUG A1
PRIORITY OVERNIGHT

85004

AZ-US

PHX



XH ZSYA



515G20C34/AA44

After printing this label:

1. Use the 'Print' button on this page to print your label to your laser or inkjet printer.
2. Fold the printed page along the horizontal line.
3. Place label in shipping pouch and affix it to your shipment so that the barcode portion of the label can be read and scanned.

Warning: Use only the printed original label for shipping. Using a photocopy of this label for shipping purposes is fraudulent and could result in additional billing charges, along with the cancellation of your FedEx account number.

Use of this system constitutes your agreement to the service conditions in the current FedEx Service Guide, available on fedex.com. FedEx will not be responsible for any claim in excess of \$100 per package, whether the result of loss, damage, delay, non-delivery, misdelivery, or misinformation, unless you declare a higher value, pay an additional charge, document your actual loss and file a timely claim. Limitations found in the current FedEx Service Guide apply. Your right to recover from FedEx for any loss, including intrinsic value of the package, loss of sales, income interest, profit, attorney's fees, costs, and other forms of damage whether direct, incidental, consequential, or special is limited to the greater of \$100 or the authorized declared value. Recovery cannot exceed actual documented loss. Maximum for items of extraordinary value is \$500, e.g. jewelry, precious metals, negotiable instruments and other items listed in our ServiceGuide. Written claims must be filed within strict time limits, see current FedEx Service Guide.

Align top of FedEx Express® Shipping Label here.

<https://www>

From: (520) 624-4153
Andrew Faulkner
Bronco Creek Exploration Inc.
1615 E. Winsett St.
Tucson, AZ 85719

Origin ID: TUSA



Ship Date: 09AUG12
ActWgt: 5.0 LB
CAD: 100315405/INET3300

Delivery Address Bar Code



SHIP TO: (602) 417-9200

BILL SENDER

Bureau of Land Management
1 N CENTRAL AVE
STE 800
PHOENIX, AZ 85004

Ref #
Invoice #
PO #
Dept #

RECEIVED
BLMAZ STATE OFFICE
2012 AUG 10 AM 11:11
PHOENIX, ARIZONA
FRI 10 AUG A1
PRIORITY OVERNIGHT

TRK# 7987 1584 5270
0201

85004
AZ-US
PHX

XH ZSYA



515G20C34IAA44

Press Here. Press Here. Press Here. Press Here. Press Here. Press Here.

This pouch is resealable.



The World On Time.



Large Pak

Align bottom of Peel and Stick Airbill or Pouch here.